



U.S. Department
of Transportation
**Federal Transit
Administration**

REGION X
Alaska, Idaho, Oregon,
Washington

915 Second Avenue
Federal Bldg. Suite 3192
Seattle, WA 98174-1002
206-220-7954
206-220-7959 (fax)

November 8, 2024

Susan Meyer
Chief Executive Officer
Spokane Transit Authority
1230 W. Boone Avenue
Spokane, WA 99201

**Subject: Spokane Transit
Division Street Bus Rapid Transit Project: Geotechnical Investigation
National Environmental Policy Act
Categorical Exclusion Confirmation**

Dear Ms. Meyer:

The Federal Transit Administration (FTA) has reviewed the materials Spokane Transit submitted by e-mail July 26, 2024 thru November 5, 2024, including an FTA Categorical Exclusion (CE) worksheet and supporting documentation describing the proposed Division Street Bus Rapid Transit (BRT) Geotechnical Investigations Project (Project) in Spokane, Washington.

FTA understands the Project consists of subsurface geotechnical explorations within the operational right-of-way to inform preliminary design efforts for the future BRT project. Activities will include drilling test bores for geotechnical evaluation and sampling to collect essential subsurface information to support engineering and design activities related to planned transit infrastructure improvements. The project is limited to data collection activities and does not involve any construction or substantial ground disturbance.

The geotechnical explorations will consist of 22 test borings at specific locations along the project alignment. These borings will extend to a maximum depth of 25 feet and will be executed using a truck-mounted drill. To ensure environmental responsibility and compliance, cuttings generated during drilling will be carefully returned to the borehole, and the borings will be sealed with a bentonite hole plug. Throughout the drilling process, they will collect 2.5-inch split spoon samples of encountered soils at approximately 5-foot-depth intervals.

Under Section 106 of the National Historic Preservation Act, and pursuant to 36 CFR Part 800, FTA consulted with the Washington State Historic Preservation Officer (SHPO) and interested tribes. On September 16, 2024, in correspondence to SHPO and tribes, FTA requested feedback on the proposed Area of Potential Effects (APE) for the 10-mile-long BRT corridor and the proposed pre-construction geotechnical investigations to determine if there would be any adverse effect to resources on or eligible for the National Register of Historic Places. On September 17, 2024, SHPO concurred with FTA's proposed APE. An Inadvertent Discovery Plan (IDP) will be implemented during all ground-disturbing activities. The IDP will describe the protocols to be followed if archaeological resources are discovered.

This letter confirms FTA has determined the Project qualifies as a CE under the National Environmental Policy Act (NEPA) pursuant to 23 CFR Part 771.118(c)(16). This determination applies only to the Project as described above and in the documentation Spokane Transit submitted to FTA July 26, 2024 thru November 5, 2024, and is conditioned on the requirements set forth in this letter, including the implementation of an IDP during all ground-disturbing activities. Should the Project scope change, or new information on the Project or its potential environmental effects be provided, FTA may require a re-evaluation of this NEPA determination and may withdraw or suspend the CE or require additional environmental reviews.

This confirmation is not an expressed or implied promise that Federal financial assistance for the Project will be awarded. Please contact me at thomas.bonetti@dot.gov if you have any questions.

Thank you for coordinating with FTA.

Sincerely,

Thomas Bonetti
Environmental Protection Specialist
U.S. DOT Volpe National Transportation Systems Center

cc: Don Skillingstad, Senior Project Manager, Spokane Transit
Brian Jennings, Deputy Director for Community Development, Spokane Transit
Karl Otterstrom, AICP, Chief Planning and Development Officer, Spokane Transit



Allyson Brooks Ph.D., Director
State Historic Preservation Officer

September 17, 2024

Susan Fletcher
Regional Administrator
Federal Transit Administration
915 Second Avenue
Federal Bldg. Suite 3192
Seattle, WA98174-1002

In future correspondence please refer to:
Project Tracking Code: 2024-09-06647
Property: City of Spokane Division Street Bus Rapid Transit Project
Re: Archaeology - APE Concur

Dear Susan Fletcher:

Thank you for contacting the State Historic Preservation Officer (SHPO) and Department of Archaeology and Historic Preservation (DAHP) regarding the above referenced project. In response, we have reviewed your description and map of the area of potential effect (APE).

We concur with your definition of the APE and proposed pre-construction geotechnical testing. Please provide us with your survey methodology before proceeding with any inventories. Along with the results of the inventory we will need to review your consultation with the concerned tribes, and other interested/affected parties. Please provide any correspondence or comments from concerned tribes and/or other parties that you receive as you consult under the requirements of 36 CFR 800.4(a)(4).

These comments are based on the information available at the time of this review and on behalf of the SHPO in conformance with Section 106 of the National Historic Preservation Act and its implementing regulations 36 CFR 800. Should additional information about the project become available, our assessment may be revised.

Thank you for the opportunity to review and comment. Please ensure that the DAHP Project Number (a.k.a. Project Tracking Code) is shared with any hired cultural resource consultants and is attached to any communications or submitted reports. If you have any questions, please feel free to contact me.

Sincerely,

A handwritten signature in blue ink, appearing to read 'ME', with a long horizontal flourish extending to the right.

Maureen Elenga, M.A.
Transportation Reviewer
(360) 972-4539
Maureen.Elenga@dahp.wa.gov



From: [Brittain, Jeffrey](#)
To: [Bonetti, Thomas \(Volpe\)](#)
Cc: [Affeldt, Chris](#)
Subject: EPA R10 SSA Approval: Spokane Transit – Division Street BRT Geotechnical Investigations Project
Date: Thursday, October 24, 2024 3:32:47 PM

CAUTION: This email originated from outside of the Department of Transportation (DOT). Do not click on links or open attachments unless you recognize the sender and know the content is safe.

Greetings,

Thank you for submitting project information to the EPA Region 10 Sole Source Aquifer (SSA) Program. The SSA Program reviews proposed projects located within federally designated SSA boundaries that receive federal financial assistance to determine if the action has the potential to endanger human health by contaminating the aquifer.

EPA received a SSA review request for the Spokane Transit – Division Street BRT Geotechnical Investigations Project in Spokane County, Washington on October 10, 2024. EPA has completed its review and finds that the proposed project, as described in your submission, will not have significant adverse impacts on the Spokane-Rathdrum Prairie Sole Source Aquifer. Therefore, federal funding for the project may proceed.

Please note that the finding of no significant adverse impact is conditioned on the assumption that the best management practices described in your submission will be implemented throughout construction.

Best,



Jeff Brittain (he/him)
401 Coordinator – U.S. EPA Region 10
Wetlands and Oceans Section
Oregon Operations Office
805 SW Broadway Street, Suite 500
Portland, Oregon 97205
Brittain.Jeffrey@epa.gov
(206) 553-0532

**FEDERAL TRANSIT ADMINISTRATION
REGION 10**

(covering Alaska, Idaho, Oregon, and Washington)

CATEGORICAL EXCLUSION / DOCUMENTED CATEGORICAL EXCLUSION WORKSHEET

The purpose of this worksheet is to assist project sponsoring transit agencies in the states of **Alaska, Idaho, Oregon, and Washington** in gathering and organizing materials for environmental analysis required under the National Environmental Policy Act (NEPA) – particularly for projects that may qualify as a Categorical Exclusion (CE) or Documented Categorical Exclusion (DCE) under [23 Code of Federal Regulations \(CFR\) Part 771.118](#) – to support a recommendation. The use and submission of this worksheet is NOT required. The worksheet is provided as a helpful tool for assembling information needed by the Federal Transit Administration (FTA) to determine the likelihood and magnitude of potential project impacts to the environment.

NOTE: Worksheet fields are expandable. Feel free to use more than a line or two, if needed. You may also reference and attach additional information such as technical memoranda, maps, or photographs for the project.

Submission of this worksheet does not satisfy NEPA requirements. FTA must concur in writing in the sponsoring agency's NEPA recommendation, as appropriate. Project activities may not begin until this process is complete and FTA has provided written concurrence. FTA encourages you to review the document "Guidance for Implementation of FTA's Categorical Exclusions (23 CFR 771.118)" available online here: <https://www.transit.dot.gov/regulations-and-guidance/environmental-programs/guidance-implementation-ftas-categorical-exclusions>.

Please contact the FTA Region 10 office at (206) 220-7954 if you have any questions or require assistance. For submittal procedures, please see information at the end of this document. For links to other agencies or for further topical guidance, please go to FTA's website on Environmental Programs, <https://www.transit.dot.gov/regulations-and-guidance/environmental-programs/environmental-programs>.

DISCLAIMER: *The contents of this document do not have the force and effect of law and are not meant to bind the public in any way. This document is intended only to provide clarity to the public regarding existing requirements under the law or agency policies. Grantees should refer to applicable regulations and statutes referenced in this document.*

I. Project Description		
Sponsoring Agency Spokane Transit Authority	Date Submitted 11-5-24	FTA Grant Number(s) (if known) TBD
Project Title Division Street Bus Rapid Transit Project: Geotechnical Investigation		
Project Description (brief, 1-2 sentences) Spokane Transit Authority (STA) is planning to conduct subsurface geotechnical explorations within the operational right-of-way to inform preliminary design in support of the Division Street Bus Rapid Transit (BRT) project in Spokane, Washington. Activities will include drilling test bores for geotechnical evaluation and sampling. The approximate locations of the project borings are shown in Attachment A.		
Purpose and Need for Project (Please provide a brief statement. You may include this information as an attachment if the statement is lengthy.) STA is planning to upgrade and replace its existing Route 25 with BRT service, including new stations and roadway modifications that will provide more frequent and reliable bus service to the community. The purpose of these borings is to collect essential subsurface information to support engineering and		

design activities related to planned transit infrastructure improvements. The project is limited to data collection activities and does not involve any construction or substantial ground disturbance.

Project Location (Please include street address, city, and state of the project location.)

The project is located in the City of Spokane, as well as Spokane County, Washington. Twenty-two boring investigations will occur within the operational right-of-way. Attachment A includes a map showing the project's boring locations.

Project Contact (Please include the name, phone number, email address, and mailing address for the submitter of this worksheet.)

Don Skillingsstad
Senior Project Manager, STA
Office: (509) 344-1869
1230 W Boone Avenue, Spokane, WA 99201
dskillingsstad@spokanetransit.com

If your project involves construction, please include the following as appropriate:

- Project vicinity map
- Project site plan(s) showing project features, access points, and project boundaries
- Other useful maps as appropriate (topographic maps, aerial photographs, Environmental Protection Agency [EPA] NEPAAssist maps, etc.)
- Photographs of the site if useful to illustrate important features
- Details on the depth and extent of soil excavation proposed for the project
- Additional information if the soil has been previously disturbed by prior construction or other activity
- List of parks or recreation areas within the project vicinity
- List of any previous consultations that might be relevant (e.g., with other federal, state, or local agencies)

II. NEPA Class of Action

Please answer the following questions to determine the project's potential NEPA Class of Action. If the answer to any of the questions in **Part II.A, questions A.1 through A.4 below** is "Yes", contact your assigned FTA Region 10 Grant Representative to discuss whether the project requires preparation of a NEPA Environmental Assessment (EA) or Environmental Impact Statement (EIS).

A.1 Will the project significantly impact the natural, social, and/or economic environment?

- Yes (If selected, please contact your assigned FTA Region 10 Grant Representative.)
 No

A.2 Is the significance of the project's social, economic, or environmental impacts unknown?

- Yes (If selected, please contact your assigned FTA Region 10 Grant Representative.)
 No

A.3 Is the project likely to require detailed evaluation of more than a few potential impacts?

- Yes (If selected, please contact your assigned FTA Region 10 Grant Representative.)

No

A.4 Is the project likely to generate intense public discussion, concern, or controversy, even though it may be limited to a relatively small subset of the community?

Yes (If selected, please contact your assigned FTA Region 10 Grant Representative.)

No

B. Does the project type fall into any of the following Categorical Exclusions (CEs)?

Yes (If selected AND there are no unusual circumstances, please check the applicable CE box below and continue to **Part III. Project Information Required for CEs and DCEs** of this form.)

No (If selected, please continue to **Part II.C Does the project type appear similar to any of the following Documented Categorical Exclusion (DCE) examples?** of this form.)

The types of activities listed below describe actions which, when the corresponding conditions are met, are categorically excluded from further NEPA analysis under [23 CFR Part 771.118\(c\)](#). Unusual circumstances may prevent the use of these CEs, and may include, but are not limited to, the presence of wetlands, historic buildings and structures, parklands, or floodplains in the project area, or the potential for the project to impact other resources. (You may look up detailed descriptions of each type of activity, and corresponding conditions at the guidance document here: <https://www.transit.dot.gov/regulations-and-guidance/environmental-programs/guidance-implementation-ftas-categorical-exclusions>.)

[23 CFR Part 771.118\(c\)\(1 through 16\)](#)

(1) Utilities and Similar Appurtenances

(2) Recreation, Pedestrian, or Bicycle Facilities

(3) Environmental Mitigation or Maintenance of Environmental Quality and Site Aesthetics

(4) Planning and Administrative Activities (No construction activities)

(5) Activities Promoting Transportation Safety, Security, Accessibility, and Communication

(6) Acquisition or Transfer of Real Property Interest

(7) Acquisition, Rehabilitation, Maintenance of Vehicles or Equipment

(8) Maintenance, Rehabilitation, Reconstruction of Facilities

(9) Assembly or Construction of Facilities

(10) Development of Facilities Adjacent to Existing Transit Facilities

(11) Emergency Recovery Activities

(Several conditions are attached to this type of CE. Please consult with FTA Region 10 Office if you think this CE may apply to your project.)

(12) Projects Entirely within the Existing Operational Right-of-Way

(13) Projects with Limited Federal Funding

(Must be less than \$5 million in federal funding, or having a total estimated cost of not more than \$30,000,000 and federal funds comprising less than 15 percent of the total estimated project cost. Please consult with FTA if you think this CE may apply to your project.)

- (14) Bridge Removal and Related Activities
- (15) Preventative Maintenance to Certain Culverts and Channels
- (16) Geotechnical and Similar Investigations

C. Does the project type appear similar to any of the following Documented Categorical Exclusion (DCE) examples?

- Yes (If selected, please check the applicable DCE example box below and continue to **Part III. Project Information Required for CEs and DCEs** of this form.)
- No (If selected, please contact your assigned FTA Region 10 Grant Representative, as further discussion about the project may be necessary prior to initiating NEPA review.)

Projects that are categorical exclusions under [23 CFR Part 771.118\(d\)](#) require additional documentation demonstrating that the specific conditions or criteria for the categorical exclusions are satisfied and that significant effects will not result.

[23 CFR Part 771.118\(d\)\(1 through 8\)](#)

- (1) Modernization of a highway by resurfacing, restoring, rehabilitating, or reconstructing shoulders or auxiliary lanes.
- (2) Bridge replacement or the construction of grade separation to replace existing at-grade railroad crossings.
- (3) Acquisition of land for hardship or protective purposes.
(Hardship and protective buying will be permitted only for one or a limited number of parcels, and only where it will not limit the evaluation of alternatives (including alignments) for planned construction projects.)
- (4) Acquisition of right-of-way.
(No project development such as final design or construction activities on the acquired right-of-way may begin until the NEPA review process for such project development, including the consideration of alternatives, where appropriate, has been completed.)
- (5) [Reserved]
- (6) Facility modernization through construction or replacement of existing components.
- (7) Minor transportation facility realignment for rail safety reasons.
- (8) Facility or structure modernization or minor expansion outside existing right-of-way.
- "Other" actions which meet the criteria for a CE in the CEQ regulations (40 CFR part 1508.4) and will not result in significant environmental effects. Actions must not: induce significant impacts to planned growth or land use; require the relocation of significant numbers of people; have a significant impact on any natural, cultural,

recreational, historic or other resource; cause significant air, noise, or water quality impacts; have significant impacts on travel patterns; or otherwise have significant environmental impacts (either individually or cumulatively).

III. Project Information Required for CEs and DCEs

1. If you selected "Yes" in **Part II.B Does the project type fall into any of the following Categorical Exclusions (CEs)?** above, and checked any of the CE options under 23 CFR Part 771.118(c)(1 through 16):
 - a) Complete **Part III.A Detailed Project Description** below.
 - b) Review the remaining subject areas (**Part III.B Location and Zoning - Part III.AA Related Federal and State/Local Actions**). If any of these subject areas is relevant to demonstrating your project has no significant impacts or unusual circumstances, please enter a brief description within the box for that subject area, otherwise enter "N/A".
 - c) Complete the "**Submitted By**" and "**Date**" boxes at the end of the form and submit electronically to your assigned FTA Region 10 Grant Representative according to the instructions at the end of this form.
2. If you selected "Yes" in **Part II.C Does the project type appear similar to any of the following Documented Categorical Exclusion (DCE) examples?** above, and checked any of the DCE examples under 23 CFR Part 771.118(d)(1 through 8):
 - a) Complete **Part III.A Detailed Project Description** below.
 - b) Complete each of the remaining subject areas (**Part III.B Location and Zoning - Part III.AA Related Federal and State/Local Actions**) that are relevant to your project. Depending on the details of your project, some of the subject areas may not be applicable. In such cases, no discussion is needed, simply enter "N/A". You may reference and attach documents prepared for other purposes (e.g., public meetings) if they are helpful.
 - c) Complete the "**Submitted By**" and "**Date**" boxes at the end of the form and submit electronically to your assigned FTA Region 10 Grant Representative according to the instructions at the end of this form.

NOTE: The subject areas list below is not all-inclusive. If your project has the potential to cause impacts to resources which are not listed below, please provide supplemental information about those potential impacts.

A. Detailed Project Description

Please describe the project and explain how it satisfies the “Purpose and Need for Project”, as provided in **Part I. Project Description**.

STA is planning to conduct subsurface geotechnical explorations within the operational right-of-way in support of the Division Street BRT project. Activities will include drilling test bores for geotechnical evaluation and sampling. The purpose of these borings is to collect essential subsurface information to support engineering and design activities related to planned transit infrastructure improvements. The project is limited to data collection activities and does not involve any construction or substantial ground disturbance.

The geotechnical explorations will consist of 22 test borings at specific locations along the project alignment. These borings will extend to a maximum depth of 25 feet and will be executed using a truck-mounted drill. The borings will be started by advancing a 12-inch-diameter core barrel through the existing pavement section. The remaining depth of boring will be drilled from the bottom of the pavement section by employing 4.5-inch-diameter air rotary drilling methods. The air rotary method has been chosen for its capacity to generate minimal drill cuttings, eliminating the need for drilling fluid during the process.

To ensure environmental responsibility and compliance, cuttings generated during drilling will be carefully returned to the borehole, and the borings will be sealed with a bentonite hole plug. Throughout the drilling process, they will collect 2.5-inch split spoon samples of encountered soils at approximately 5-foot-depth intervals. These samples are integral for both on-site logging and subsequent laboratory testing. This systematic sampling approach aims to provide comprehensive insights into the soil composition and properties at various depths. After drilling to final depth, the borings will be backfilled with bentonite chips to within 5 feet of ground surface. Crushed surfacing top course will then be placed and compacted from 5 feet below ground surface to the bottom of the existing pavement section using an autohammer.

Asphalt cold patch will then be placed and compacted using an autohammer to restore the existing pavement thickness. These backfilling and drilling methods will adhere to local requirements to ensure the restoration and integrity of the affected surfaces, thereby minimizing potential disruptions to the surrounding environment.

Laboratory testing will encompass various analyses, such as sieve analyses, Atterberg limits, moisture content, pH, minimum resistivity, and consolidation testing, tailored to the specific soil type and engineering properties encountered. To assess subgrade support conditions for pavement design, Dynamic Cone Penetrometer (DCP) testing will be conducted at each boring location. These comprehensive measures aim to gather essential data and insights for the successful execution and design of the project. See Attachment A for the locations of proposed borings.

Attachments:

Attachment A: Project Location Map

Attachment B: Hazmat Technical Memo

Attachment C: ESA Checklist

Attachment D: Sole Source Aquifer Checklist

B. Location and Zoning

Attach a map identifying the project’s location and surrounding land uses. Identify any critical resource areas (historic, cultural, or environmental) or sensitive noise or vibration receptors (schools, hospitals, churches, residences, hotels, etc.). Briefly describe the project area’s zoning and indicate whether the proposed project is consistent with it. Briefly describe the community (geographic, demographic, economic, and population characteristics) in the project vicinity.

The project is located in the City of Spokane, as well as Spokane County, Washington. Twenty-two boring investigations will occur within the operational right-of-way. Attachment A includes maps showing the project’s boring locations.

In general, the southern end of the corridor is urban and characterized by a mix of land uses, transitioning north of the Spokane River to more auto-oriented commercial uses. North of Indiana Avenue, Division Street is consistently lined with retail and commercial uses, with small-lot single-family homes behind. North of Euclid Avenue, land use is characterized by more suburban land uses, including single-family residential, pockets of multifamily housing, big-box commercial, strip malls, and offices.

Due to the urban nature of the corridor and the boring locations within the existing right-of-way, no critical resources are expected to be impacted. There are no mapped sensitive critical resource areas nearby. The zoning designations in the vicinity of the project include Downtown University, Downtown General, Commercial Business, and General Commercial.

Geotechnical investigations are temporary activities; therefore, zoning consistency is not applicable. The investigations will not generate enough noise or vibration that would affect residential development in the area.

C. Traffic

Describe potential traffic and parking impacts, including whether the existing roadways have adequate capacity to handle increased bus or other vehicular traffic. Include a map or diagram if the project will modify existing roadway configurations. Describe connectivity to other transportation facilities and modes, and coordination with relevant agencies, if applicable.

The Geotechnical investigations will take place within the operational right-of-way. Geotechnical drilling and sampling will not modify existing roadway configurations but will require temporary single lane closure with signage for 3 to 4 hours per location. Flagging will not be required. Temporary traffic control plans will be developed for each location.

D. Aesthetics

Will the project have an adverse effect on scenic views, or scenic viewpoints?

No

Yes

If Yes, please describe.

Will the project substantially degrade the existing visual character or quality of the site and its surroundings?

No

Yes

If Yes, please describe.

Views in the immediate vicinity of boring activities would be temporarily altered with the presence of drilling equipment and trucks. However, the subsurface borings are temporary, localized activities that would not permanently affect visual character or quality.

Will the project create a new source of substantial light or glare which would adversely affect day or nighttime views in the area?

No

Yes

If Yes, please describe.

E. Air Quality

Does the project have the potential to have a negative impact on air quality?

- No
- Yes

If Yes, please describe.

Is the project located in an EPA-designated non-attainment or maintenance area? (For additional information, see the EPA webpage "Nonattainment Areas for Criteria Pollutants" here: <https://www.epa.gov/green-book>.)

- No
- Yes

If Yes, please indicate the criteria pollutant and contact your assigned FTA Region 10 Grant Representative to determine if a "hot spot analysis" is necessary.

- Carbon Monoxide (CO)
- Ozone (O₃)
- Particulate Matter (PM₁₀ or PM_{2.5})

If the non-attainment area is also in a metropolitan area, was the project included in the MPO's Transportation Improvement Program (TIP) air quality conformity analysis?

- No
- Yes

If Yes, please provide the date of U.S. Department of Transportation conformity finding.

F. Coastal Zone

Is the proposed project located in a designated coastal zone management area? (For additional information on Coastal Zones, see the Water Resources Standard Operating Procedures on FTA's website here: <https://www.transit.dot.gov/regulations-and-guidance/environmental-programs/water-resources-0>. Also, see the National Oceanic and Atmospheric Administration [NOAA] webpage "The National Coastal Zone Management Program" here: <https://coast.noaa.gov/czm/>.)

- No
- Yes

If Yes, please describe coordination with your appropriate State agency regarding consistency with the coastal zone management plan and attach the State finding, if available.

G. Environmental Justice

Determine the presence of minority and low-income populations (business owners, land owners, and residents) within a quarter-mile of the project area. Indicate whether the project will have disproportionately high and adverse effects on minority or low-income populations. Describe any potential adverse effects. Describe outreach efforts targeted specifically at minority or low-income populations. Please see Environmental Justice Policy Guidance for Federal Transit Administration Recipients here:

<https://www.transit.dot.gov/regulations-and-guidance/fta-circulars/environmental-justice-policy-guidance-federal-transit>.

The FTA environmental justice policy guidance indicates that an environmental justice analysis is unnecessary if the project falls under the 23 CFR 771.118(c) category exemptions. The project meets the FTA Categorical Exclusion for geotechnical borings as specified in 23 CFR 771.118(c)(16), and no environmental justice analysis is required. Nevertheless, the subsurface investigations are temporary, localized activities and will not have any effects on minority, low-income, or vulnerable nearby populations. Any work-related impacts to minority, low-income, and vulnerable populations in the study area are expected to be similar in type and magnitude to those that will be experienced by the general population in the area. Additional environmental justice analysis will be performed for future construction of the Division Street BRT project.

H. Floodplains

Is the proposed project located within the Federal Emergency Management Agency (FEMA) 100-year floodplain? (For additional information on Floodplains, see the Water Resources Standard Operating Procedures on FTA's website here:

<https://www.transit.dot.gov/regulations-and-guidance/environmental-programs/water-resources-0>. Also, see the FEMA Flood Mapping Products webpage here: <https://www.fema.gov/flood-mapping-products>.)

No

Yes

If Yes, please describe potential impacts, indicate if the project will impact the base flood elevation, and include or link to the FEMA Flood Insurance Rate Map (FIRM) with the project location identified.

I. Hazardous Materials

Is there any known or potential contamination at the project site? This may include, but is not limited to, lead/asbestos in existing facilities or building materials; above or below ground fuel storage tanks; or a history of industrial uses of the site.

No

If No, please describe steps taken to determine the absence of hazardous materials on the site.

Parametrix conducted a hazardous materials review and environmental database search and identified and screened sites within the Division Street BRT Corridor that have known or suspected conditions that could impact the project. However, there are no sites that would adversely affect the subsurface geotechnical exploration locations within the operational right-of-way in support of the Division Street BRT project. Please refer to Attachment B for additional details.

Yes

If Yes, please describe steps taken to determine the presence of hazardous materials on the site. Please also describe any mitigation and clean-up measures that will be taken to remove hazardous materials from the project site. If the project includes property acquisition, identify if a Phase I Environmental Site Assessment for the land to be acquired has been completed and the results. (For additional information on Hazardous Materials, see the Consideration of Contaminated Properties including Brownfields Standard Operating Procedures on FTA’s website here:

<https://www.transit.dot.gov/regulations-and-guidance/environmental-programs/consideration-contaminated-properties-including>. Also, for additional

information on Phase I Environmental Site Assessments, see the ASTM International webpage “Standard Practice for Environmental Site Assessments: Phase I Environmental Site Assessment Process” here: <https://www.astm.org/Standards/E1527.htm>.)

J. Navigable Waterways

Does the proposed project cross or have the potential to impact a potentially navigable waterway? (Waterway navigability can be defined by the U.S. Army Corps of Engineers, the U.S. Coast Guard, Congress, or the federal courts. For additional information on Navigable Waterways, see the Water Resources Standard Operating Procedures on FTA’s website here: <https://www.transit.dot.gov/regulations-and-guidance/environmental-programs/water-resources-0>.)

No

Yes

If Yes, please describe potential impacts and any coordination with the U.S. Army Corps of Engineers or the U.S. Coast Guard.

K. Noise and Vibration

Does the project have the potential to increase noise or vibration?

No

Yes, please describe the impact(s) and provide map(s) identifying sensitive receptors such as schools, hospitals, parks, residences, and hotels. If the project will result in a change in noise and/or vibration sources, you must conduct an analysis following the guidance in FTA's Transit Noise and Vibration Impact Assessment Manual here: <https://www.transit.dot.gov/research-innovation/transit-noise-and-vibration-impact-assessment-manual-report-0123>.

The geotechnical borings would temporarily generate noise from the operations of trucks and the boring equipment. Boring activities would comply with City of Spokane Municipal Code 10.08D, for noise. Construction will not take place between the hours of 10 p.m. to 7 a.m. If work would occur outside the hours stipulated for construction work, as defined in local code ordinance, STA would request a variance from the jurisdiction the work takes place in, either City of Spokane or Spokane County. Due to the limited nature of this geotechnical investigation, and the project's location within urban areas with limited sensitive receptors nearby, temporary vibration impacts are not expected.

L. Prime and Unique Farmlands

Does the project involve the use of any prime or unique farmlands, as defined by the U.S. Department of Agriculture (USDA)? (For additional information, see the document "Prime and Unique Farmlands" at the USDA webpage here:

<https://efotg.sc.egov.usda.gov/references/public/VA/PrimeandUniqueFarmlands.pdf>.)

No

Yes

If Yes, please describe potential impacts and any coordination with the Natural Resources Conservation Service of the USDA.

M. Historic and Cultural Resources

Impacts to cultural, historic, or recreational properties may trigger Section 106 consultation, tribal consultations, and/or a Section 4(f) evaluation, requiring consideration of avoidance alternatives. (For additional information on Section 106, see the Section 106 Process Standard Operating Procedures on FTA’s website here: <https://www.transit.dot.gov/regulations-and-guidance/environmental-programs/section-106-process-standard-operating-procedures>. For additional information on Section 4(f), see the Section 4(f) Evaluations Standard Operating Procedures on FTA’s website here: <https://www.transit.dot.gov/regulations-and-guidance/environmental-programs/section-4f-evaluations>.)

Does the project involve any ground disturbing activities?

- No
- Yes

If Yes, please provide the approximate maximum ground disturbance depth and extent. Also, please provide information on any previous ground disturbance at the project site.

The geotechnical explorations will consist of 22 test borings at specific locations along the project alignment, as indicated in Attachment A. These borings will extend to a maximum depth of 25 feet and will be executed using a truck-mounted drill employing air rotary methods. The drill is designed to achieve an approximate hole diameter of 5 inches. Throughout the drilling process, they will collect 2.5-inch split spoon samples of encountered soils at approximately 5-foot-depth intervals.

Are there any historic resources at the project site or in the vicinity of the project?

- No
- Yes

If Yes, please attach photographs of structures more than 45 years old that are within or adjacent to the project site and describe any direct or indirect impacts the project may cause.

According to the Washington Information System for Architectural and Archaeological Records Data maintained by the Washington State Department of Archaeology and Historic Preservation (DAHP), no built-environment resources adjacent to the geotechnical boring sites are listed or determined to be eligible for listing on the National Register of Historic Places (NRHP) and/or the Spokane Register. However, there are adjacent built-environment resources that are of historic age that are undetermined for listing in the NRHP. Because proposed project activities will take place solely within the right-of-way and will not affect power lines or support structures, adverse impacts to the historic built-environment resources are not anticipated. However, ground-disturbing activities will require review under Section 106 of the National Historic Preservation Act (36 CFR Part 800). An Inadvertent Discovery Plan (IDP) will be implemented during all ground-disturbing activities. The IDP will describe the protocols to be followed if archaeological resources are discovered. At the conclusion of these borings, the project team will prepare a report that documents the results of the study. DAHP has concurred with the proposed Area of Potential Effect (APE - Project Tracking Code: 2024-09-06647). Additionally, FTA contacted five tribes to notify them of the undertaking and requested their comments if there were any concerns. No comments were received.

N. Biological Resources

Are there any species located within the project vicinity that are listed as threatened or endangered under the Endangered Species Act? Determine this by obtaining lists of threatened and endangered species and critical habitat from the U.S. Fish and Wildlife Service and the National Marine Fisheries Service. (For additional information on Biological Resources, see the Biological Resources Standard Operating Procedures on FTA's website here: <https://www.transit.dot.gov/regulations-and-programs/environmental-programs/biological-resources-standard-operating-procedures>.)

No

Yes

If Yes, please identify the species, and also describe any critical habitat, essential fish habitat, or other ecologically sensitive areas within or near the project area.

A review was conducted for the following: (1) species lists from the U.S. Fish and Wildlife Service and the National Marine Fisheries Service, (2) maps of designated and proposed critical habitat for species listed under the Endangered Species Act (ESA), (3) maps of essential fish habitat for species protected under the Magnuson Stevens Act, and (4) documented observations of special-status species. No critical habitat, essential fish habitat, or potentially suitable habitat for ESA-listed fish (i.e., streams or other aquatic habitat) is present in areas potentially affected by the geotechnical investigations, and no species listed or proposed for listing under the ESA have been observed within 1 mile of the project area. Please refer to Attachment C for additional details.

Species such as bull trout, yellow-billed cuckoo, and monarch butterfly could potentially occur in the area, even if they are unaffected. Based on the lack of suitable habitat in the project area, the temporary and localized nature of the proposed action will have no effect on ESA-listed species, critical habitat, or essential fish habitat in or near the project area. No other kinds of ecologically sensitive areas are known or expected to be present in or near the project area.

O. Recreational Resources

Is the project located in or adjacent to a park or recreation area? (For additional information on Recreational Resources, see the Section 4(f) Evaluations Standard Operating Procedures on FTA's website here: <https://www.transit.dot.gov/regulations-and-guidance/environmental-programs/section-4f-evaluations>.)

No

Yes

If Yes, please provide information on potential impacts to the park or recreation area. Please also indicate if the park involved Land and Water Conservation Fund Act funding (Section 6(f)) (For additional information on the Land and Water Conservation Fund Act, see the National Park Service's Land and Water Conservation Fund webpage here: <https://www.nps.gov/subjects/lwcf/index.htm>.)

There are designated and informal recreational opportunities available in the immediate vicinity. Designated Section 4(f) recreational areas include BA Clark and Franklin Parks, which offer sports fields and playgrounds. The parks are owned and maintained by the City of Spokane Parks Department. The project does not result in the permanent take of parklands. Informal recreational opportunities are available in the area, such as walking or biking trails.

The proposed geotechnical activities are not expected to result in any direct or indirect effects on BA Clark and Franklin Parks, the Section 4(f) properties within the project study area. Therefore, it is believed that the project qualifies for a "no effect" determination under 23 CFR 774.13, as the project activities will not adversely affect the features, attributes, or activities qualifying the property for protection under Section 4(f). Construction activities within the property would be relatively short in duration and would not interfere with access to the recreation activities offered within the park.

BA Clark Park currently benefits from a Section 6(f) RCO grant aimed at playground deferred maintenance and repairs; however, as described above, it would not be affected by the project.

P. Seismic and Soils

Are there any unusual seismic or unstable soil conditions in the project vicinity? If so, indicate on a project map and describe the seismic standards to which the project will be designed.

No

Yes

If Yes, please describe the conditions.

Q. Water Quality

Does the project have the potential to impact water quality, including during construction? (For additional information on Water Quality, see the Water Resources Standard Operating Procedures on FTA’s website here:

<https://www.transit.dot.gov/regulations-and-guidance/environmental-programs/water-resources-0.>)

No

Yes

If Yes, please describe potential impacts as a result of the project and your agency’s Best Management Practices to manage/mitigate these impacts.

Water quality would not be degraded because best management practices (BMPs) would be implemented and employed for the duration of the drilling at each work area. The work will take place in the operational right-of-way, and no soils or vegetation are expected to be disturbed. Standard BMPs may include controlling dust if necessary. Caution would be used by the drillers and site personnel to prevent unnecessary tracking of soil/debris outside the work zone. Although unlikely, any drilling water or mud would be contained during drilling activities and transported offsite for disposal. Tree and/or vegetation disturbance would be reduced to the extent practical.

Will there be an increase in new impervious surface or restored impervious surface?

No

Yes

If Yes, please describe potential impacts and proposed treatment for stormwater runoff.

There will be no increase in new impervious surface or restored pervious surface within the scope of the subsurface testing.

Is the project located within the vicinity of an EPA-designated Sole Source Aquifer (SSA)? (For additional information on Sole Source Aquifers including an interactive map, see the EPA’s Sole Source Aquifers for Drinking Water webpage here:

<https://www.epa.gov/dwssa.>)

No

Yes

If Yes, please provide the name of the aquifer for which the project is located and describe any potential impacts to the aquifer. Also, please provide the approximate amount of new impervious surface created by the project. (Attach a completed FTA Region 10 SSA Worksheet and submit it along with this CE worksheet, if applicable.)

A number of boring locations are situated within the Spokane Valley-Rathdrum Prairie Aquifer Source Area. The drillings, set to reach a maximum depth of 25 feet, are sufficiently shallow to avoid the aquifer, ensuring no detrimental impacts on its integrity. The project will not create new impervious surfaces. The Environmental Protection Agency has reviewed and concurs that the proposed project, with appropriate BMPs in place, will not have significant adverse impacts on the Spokane-Rathdrum Prairie Sole Source Aquifer. Therefore, federal funding for the project may proceed. Refer to Attachment D.

R. Wetlands

Will the project temporarily or permanently impact wetlands or require alterations to streams or waterways? (For additional information on Wetlands, see the Water Resources Standard Operating Procedures on FTA's website here: <https://www.transit.dot.gov/regulations-and-guidance/environmental-programs/water-resources-0>.)

No

Yes

If Yes, please describe potential impacts.

S. Construction Impacts

Describe the construction plans, and identify impacts due to construction noise, utility disruption, debris and spoil disposal, and staging areas. Address air and water quality impacts, safety and security issues, and disruptions to traffic and access to property.

During the geotechnical work, a truck-mounted drill employing air rotary methods will be used to excavate the test pits. Cuttings generated during drilling will be carefully returned to the borehole, and the borings will be sealed with a bentonite hole plug. The geotechnical borings would temporarily generate noise from the operations of trucks and the boring equipment.

There are no anticipated impacts to utilities or need for debris and spoil disposal or staging areas. All refuse and debris generated during construction activities will be hauled offsite as required by state and federal codes for proper disposal. During construction, emissions could occur from vehicles and mobile and stationary equipment that combust gasoline and diesel fuels. The temporary increase in emissions is not anticipated to cause an adverse impact on air quality.

BMPs will be implemented and employed for the duration of the drilling at each work area to avoid any water quality impacts. Standard BMPs may include controlling dust if necessary. Caution would be used by the drillers and site personnel to prevent unnecessary tracking of soil outside the work zone. Any drilling water or mud would be contained during drilling activities and transported off-site for disposal.

The Geotechnical investigations will take place within the operational right-of-way. Geotechnical drilling and sampling will not modify existing roadway configurations but will require temporary single lane closure with signage for 3 to 4 hours per location. Flagging will not be required. Temporary traffic control plans will be developed for each location.

A Health and Safety Plan has or will be prepared for all activities and outline safety procedures for hazards that may be encountered during field investigation activities. If required, an IDP will be submitted prior to performing work activities described herein.

T. Cumulative and Indirect Impacts

Are cumulative and indirect impacts likely?

- No
- Yes,

If Yes, please describe the reasonably foreseeable impacts:

a) **Cumulative impacts** (which result from the incremental impact of the action when added to other past, present, and reasonably foreseeable future actions regardless of what agency – Federal or non-Federal – or person undertakes them. Cumulative impacts can result from individually minor but collectively significant actions taking place over a time period.)

b) **Indirect impacts** (which are caused by the action but are later in time or farther removed in distance, yet are still reasonably foreseeable. Indirect impacts may include growth-inducing effects and other effects related to induced changes in the pattern of land use, population density or growth rate, and related effects on air, water, and other natural systems, including ecosystems.)

U. Property Acquisition

Will the project acquire any real properties?

- No
- Yes

If Yes, please indicate whether the property acquisition will result in relocation of businesses or individuals. (**Note:** For real property acquisitions valued over \$1,000,000, FTA concurrence in the property’s appraisal/valuation is required. Please contact your assigned FTA Region 10 Grant Representative if you have any questions.)

V. Energy

Does the project include construction or reconstruction of a building, identify measures to conserve energy which will be employed? (This includes building materials and techniques used for construction; special innovative conservation features; fuel use for heating, cooling, and operations; and alternative renewable energy sources.)

- No
- Yes

If Yes, please describe.

W. Public Involvement

Please describe public outreach efforts undertaken on behalf of the project. Indicate opportunities for public meetings (e.g., board meetings, open houses, special hearings). Indicate any significant concerns expressed by agencies or the public regarding the project.

Public outreach specific to geotechnical investigations have not occurred to date: however, public involvement for the Division Street BRT project have been ongoing since 2021. Notices will be given to any affected businesses or residents prior to any drilling.

X. Mitigation Measures

Please describe all measures to be taken to mitigate project impacts, both during construction and operation.

BMPs will be implemented and employed for the duration of the drilling at each work area. Additional measures to mitigate project impacts are not necessary because there are no significant impacts. An Inadvertent Discovery Plan (IDP) will be implemented during all ground-disturbing activities.

Y. Other Federal Actions

Please provide a list of other federal NEPA actions related to the proposed project or in the vicinity, if applicable.

There are no other current Federal NEPA actions related to the proposed geotechnical investigations. The Division Street BRT project will be subject to a separate NEPA review.

Z. State and Local Policies and Ordinances

Is the project in compliance with all applicable state and local policies and ordinances?

No

If No, please describe the non-compliance.

Yes

AA. Related Federal and State/Local Actions

Check all that apply below.

- Corps of Engineers Permit (e.g., Section 10 of the Rivers and Harbors Act of 1899, Section 404 of the Clean Water Act)
- Coastal Zone Management Certification
- Critical Area Ordinance Permit
- Endangered Species Act and Magnuson-Stevens Fishery Conservation and Management Act Consultation
- Floodplain Development Permit
- Forest Practices Act Permit
- Hydraulic Project Approval
- Local Building or Site Development Permits
- Local Clearing and Grubbing Permit
- National Pollutant Discharge Elimination System General Construction Permit
- Shoreline Permit
- Solid Waste Discharge Permit
- Sole Source Aquifer Consultation (Safe Drinking Water Act of 1974)
- Section 4(f) (Historic or Recreational Properties; Wildlife Refuges)
- Section 6(f) (Recreational Properties with Land and Water Conservation Fund Act funding)
- Section 106 Consultation (National Historic Preservation Act)
- Stormwater Site Plan (SSP)
- Temporary Erosion and Sediment Control Plan (TESC)
- U.S. Coast Guard Permit
- Water Rights Permit
- Water Quality Certification - Section 401 of the Clean Water Act
- Tribal Consultation or Permits (if any, describe below)
- Other

Others (Please describe, if applicable):

Obstruction/Right-of-Way permits (City of Spokane, Spokane County, Washington State Department of Transportation). Tribal consultation related to Section 106 of the National Historic Preservation Act.

Please submit this completed form and any attachments electronically to fta.tro10.environmental@dot.gov and cc: your assigned FTA Region 10 Grant Representative. Please contact the FTA Region 10 Office if you are unsure about these procedures or have any questions.

Federal Transit Administration, Region 10

915 2nd Avenue, Suite 3192

Seattle, WA 98174-1002

Phone: (206) 220-7954

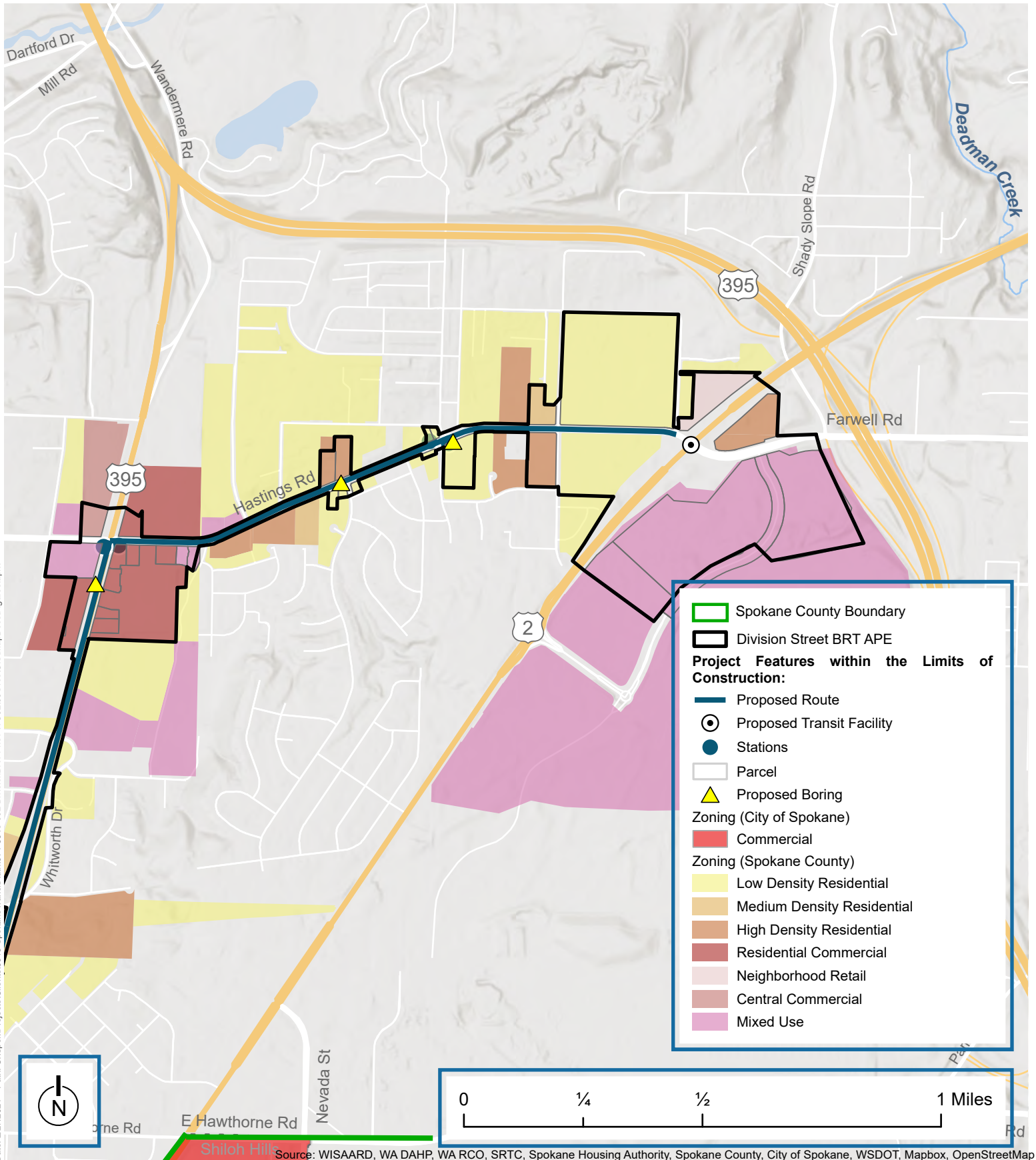
Email: fta.tro10.environmental@dot.gov

Attachment A

Project Location Map

Boring Locations

North Portion of the Division Street BRT APE, North Section

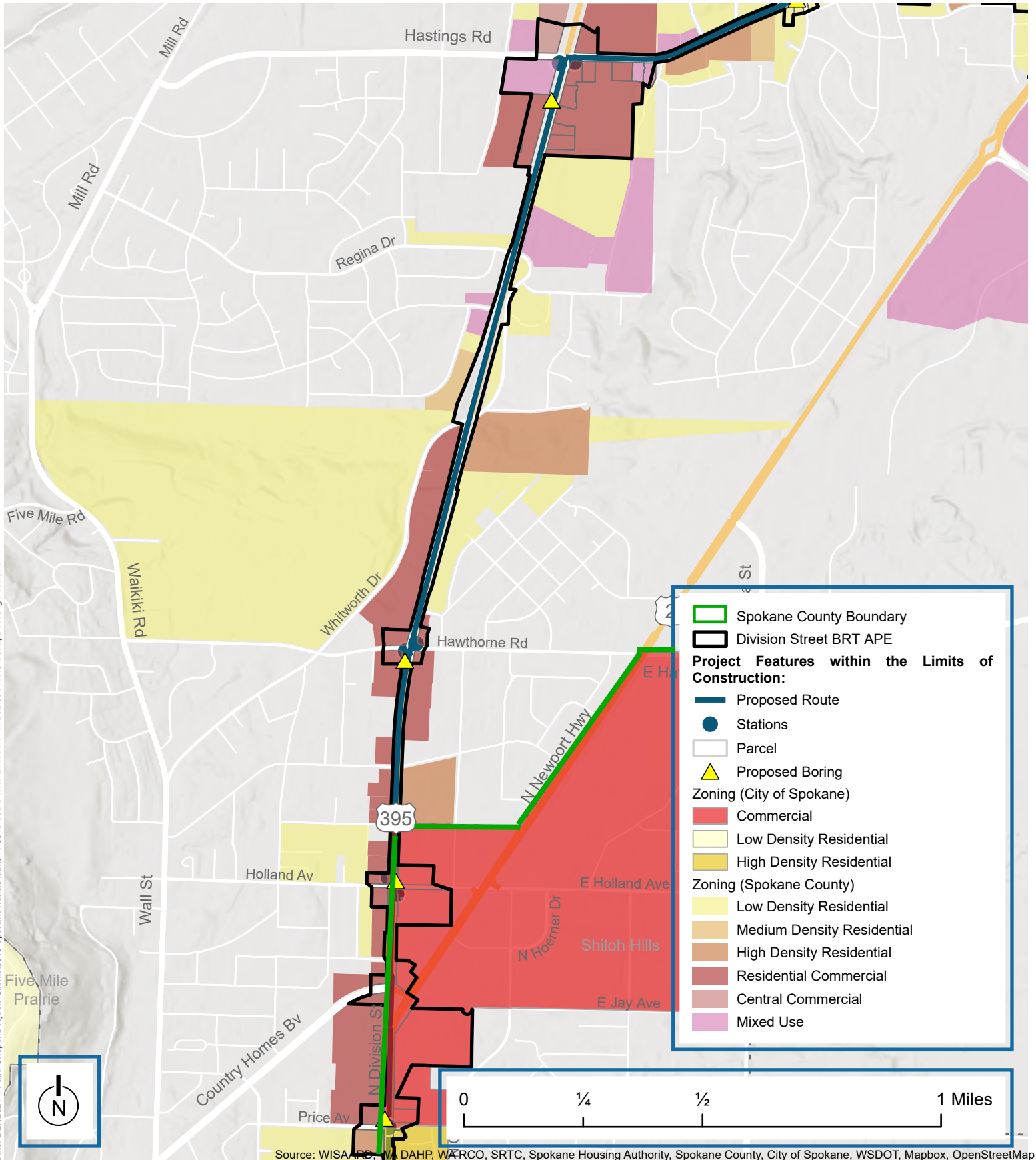


Date: 2/27/2024 Path: U:\Spokane\Projects\Clients\5618-Spokane Transit\5618-002-DivisionBRT\Ph1\ W002995\Sves\GIS\MapDocs\Figures.aprx

Source: WISAARD, WA DAHP, WA RCO, SRTC, Spokane Housing Authority, Spokane County, City of Spokane, WSDOT, Mapbox, OpenStreetMap

Boring Locations

North Portion of the Division Street BRT APE, South Section

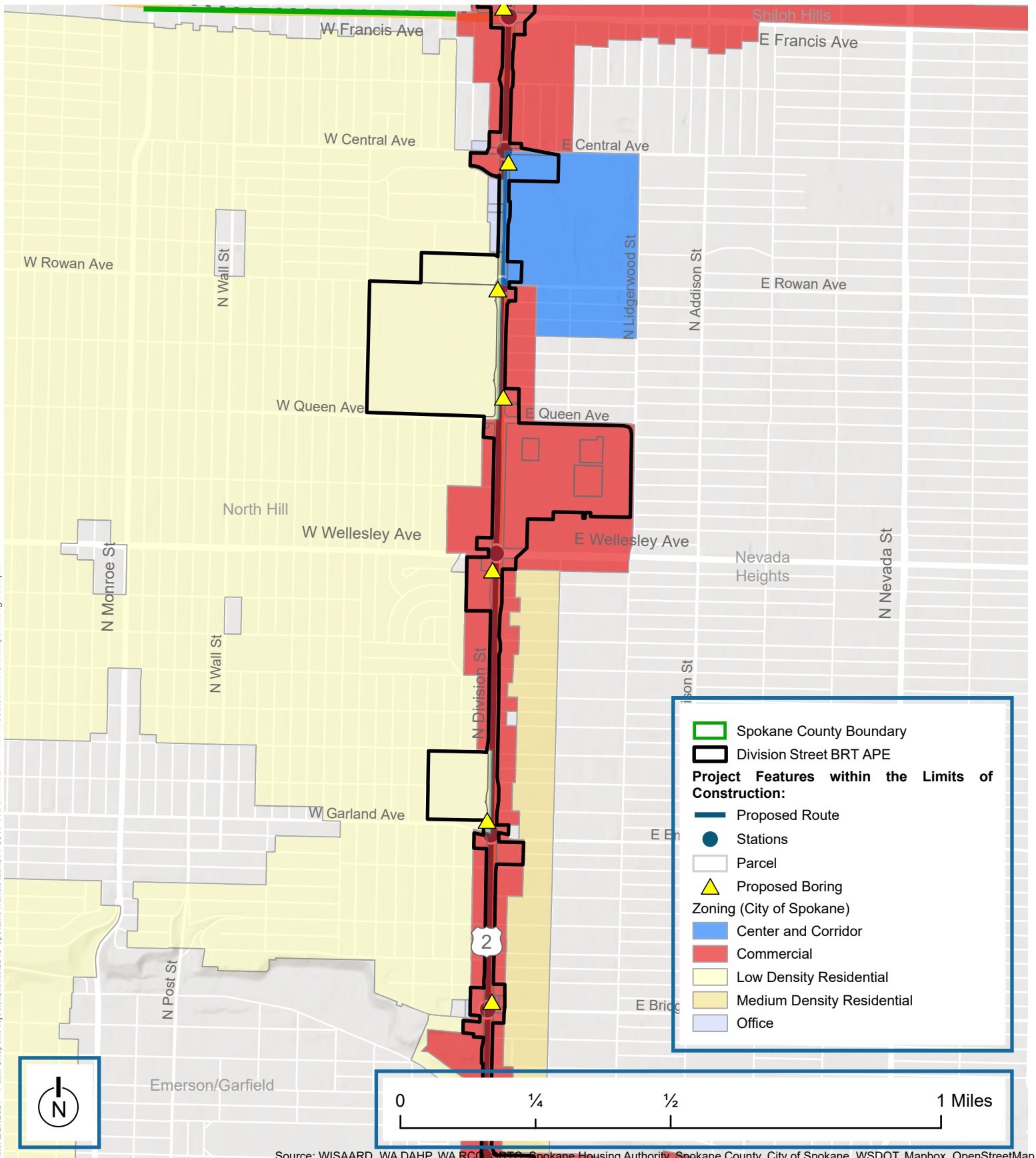


Date: 2/27/2024 Path: U:\Spokane\Projects\Clients\5618-Spokane Transit\BRT\Ph1st\W002995\Sves\GIS\MapDocs\Figures.aprx

Source: WISA, RPO, WA DAHP, WA RCO, SRTC, Spokane Housing Authority, Spokane County, City of Spokane, WSDOT, Mapbox, OpenStreetMap

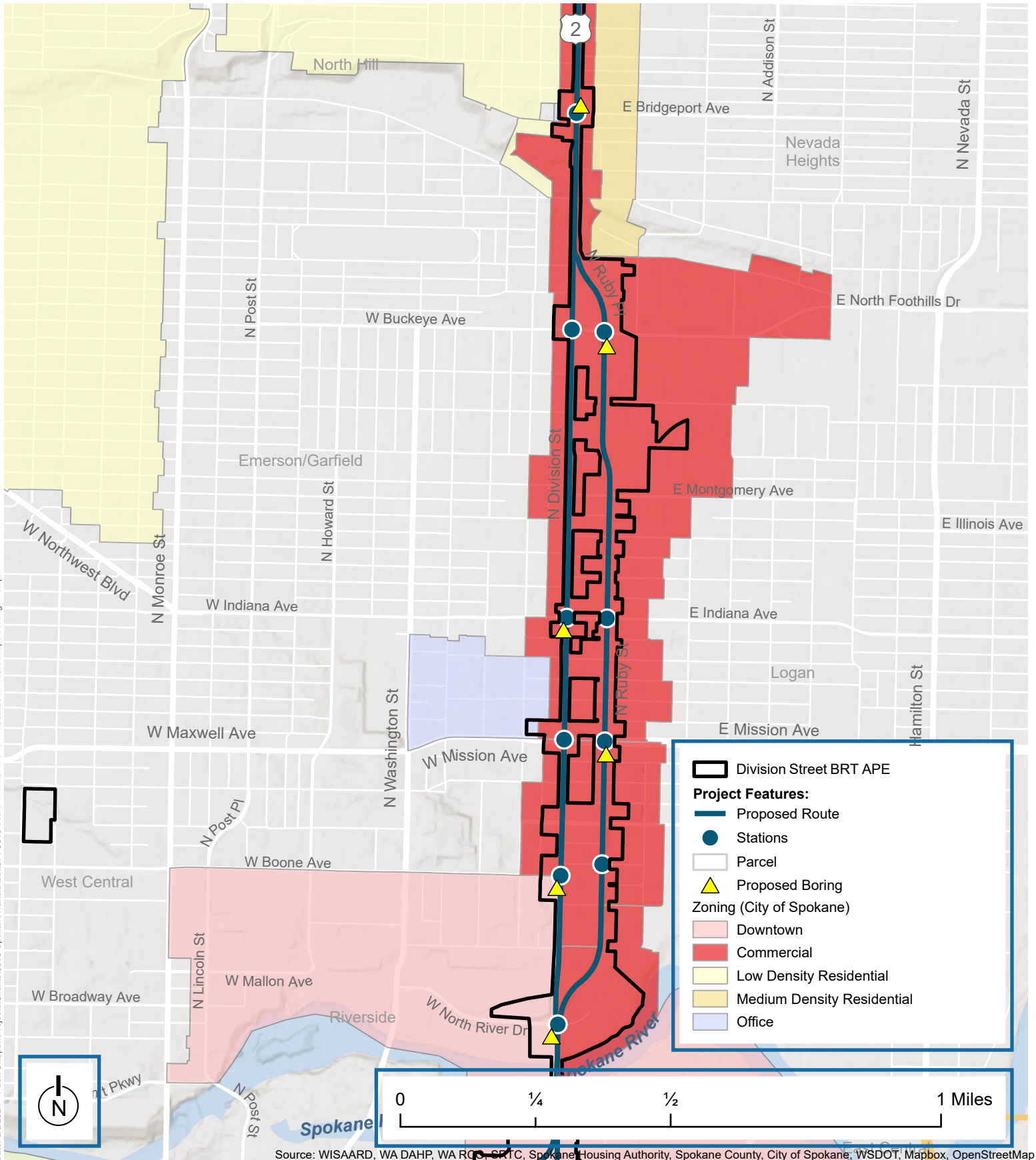
Boring Locations

Mainline Portion of the Division Street BRT APE, Middle Section



Boring Locations

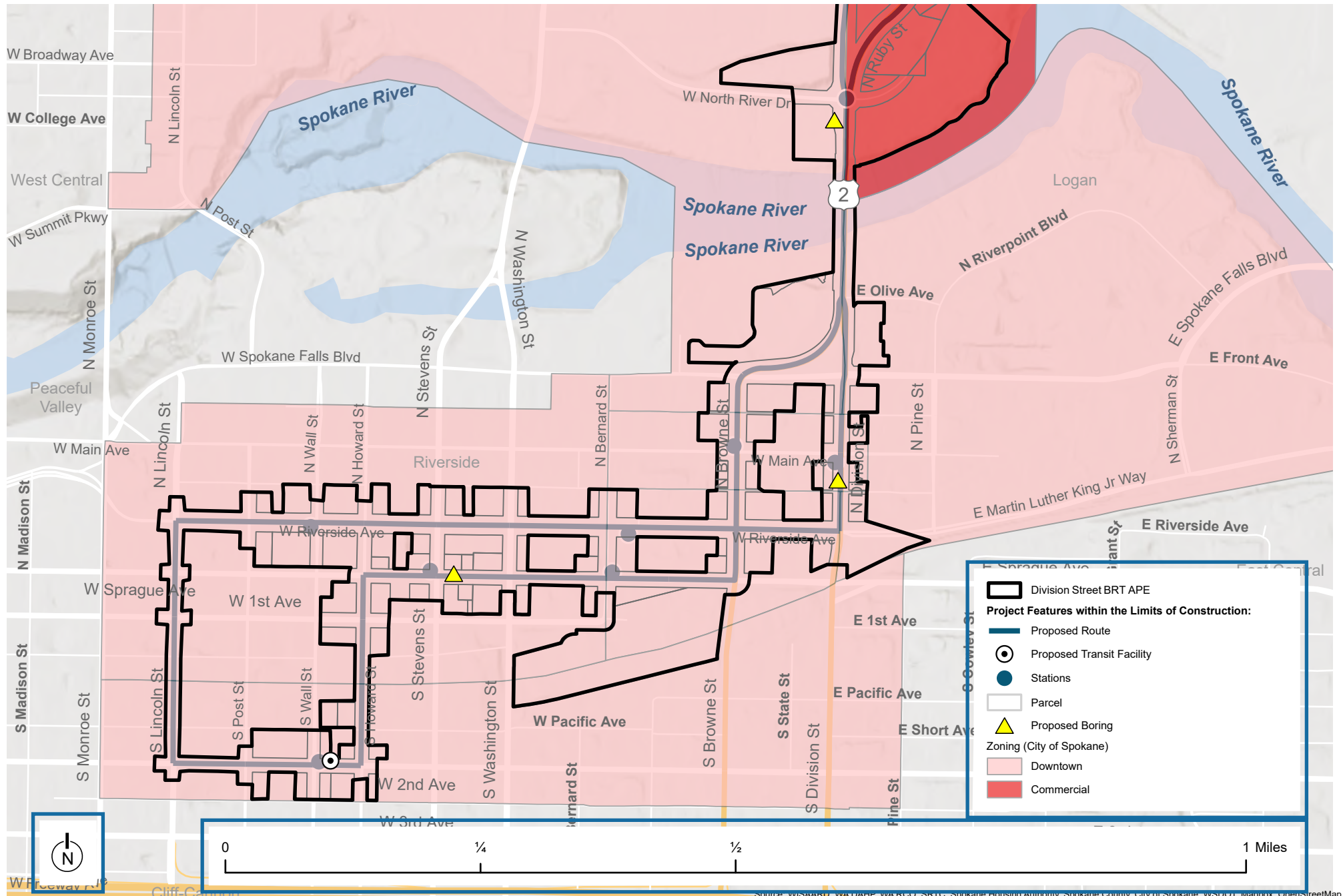
Mainline Portion of the Division Street BRT APE, South Section



Date: 5/6/2024 Path: U:\Spok\Projects\Clients\5618-SpokaneTransit\374-5618-002-DivisionBRT_Phs1_W002\995\svcs\GIS\MapDocs\Figures.aprx

Source: WISAARD, WA DAHP, WA RCN, SRTC, Spokane Housing Authority, Spokane County, City of Spokane, WSDOT, Mapbox, OpenStreetMap

Boring Locations *South Portion of the Division Street BRT APE*



Date: 2/27/2024 Path: U:\Spokane\Projects\Clients\5618-Spokane Transit\Aurini\374-5618-002-DivisionBRT_Ph1\WC020966\GIS\MapDocs\Figures.aprx

Source: WISAARD, WA DAHP, WA RCC, SRIC, Spokane Housing Authority, Spokane County, City of Spokane, WSDOT, mapbox, OpenStreetMap

Attachment B

Hazmat Technical Memorandum

DATE: June 26, 2024
TO: Spokane Transit Authority
FROM: Sally Nguyen, GIT; Michael Brady, LG/LHG
SUBJECT: Division Street BRT Hazmat Assessment
PROJECT NUMBER: 374-5618-003
PROJECT NAME: Division Street BRT Phase 1

Introduction

On behalf of Spokane Transit Authority (STA), Parametrix conducted this hazardous materials assessment for the proposed Division Street Spokane Bus Rapid Transit (BRT) project. The area of interest is a 10-mile corridor along N Division Street, spanning from E Hastings Road (north) to Wall Street/downtown (south) in Spokane, Washington (Figure 1). The route includes approximately 43 proposed BRT stations along the corridor. STA is overseeing the development and construction of the BRT line, and Parametrix has been contracted to support the project by offering planning, designing, and engineering services.

Scope of Work

The purpose of this memorandum is to evaluate the presence of suspected or known hazardous materials or waste within the proposed project corridor. To complete this investigation, records from public agencies, including—but not limited to—the Washington Department of Ecology (Ecology), Washington Department of Natural Resources, and City of Spokane, were observed and evaluated. This memorandum serves as a summary of the findings as it pertains to the environmental integrity of the project.

Corridor Description

The Division Street BRT project includes approximately 43 proposed bus stations along the corridor. The proposed route travels along N Division Street from downtown north to the future Mead Transit Center at Farwell Road (Figure 1). The Division Street Corridor is predominantly commercially developed along the route with residential in the surrounding area.

Physical Setting

The N Division Street corridor ranges in elevation from 1,770 to 2,060 feet above sea level. The lowest portion of the corridor is north of Whitworth Drive, where the elevations range from 1,770 up to 1,930 feet above sea level. The bulk of the corridor between Whitworth Drive and Euclid Avenue is relatively flat, ranging in elevation from 1,930 up to 2,060 feet above sea level. South of Euclid Avenue is a small hill to a lower basin surrounding the Spokane River, ranging in elevation from 1,930 to 1,875 feet above sea level.

The Spokane River runs east to west splitting downtown from North Spokane along the southern portion of the corridor.



Soils and Geology

The prominent soils in the area have been classified as Urban land by the U.S. Department of Agriculture Natural Resources Conservation Service (USDA 2023). These are described as loamy sand and gravelly loam. They are considered well-drained soils, with parent material being sandy glaciofluvial deposits that may also contain minor amounts of volcanic ash and loess in its upper portion.

The surface geology of the subject area is primarily mapped as glacial outburst flood deposits from glacial Lake Missoula. The flood deposits are predominantly mapped as sand (Qfs) or gravel (Qfcg) (Derkey et al. 2004). Overall, the outburst flood deposits are comprised of coarse-grained sand, pebbles, cobbles, and boulders. Additionally, Grande Ronde Basalt (Mgr) of the Columbia River Basalt Group is mapped near the Spokane River and underlying the eastern portion of downtown in the southern project area. The Latah Formation (Mi) is not mapped at land surface along the project corridor; however, the Latah Formation occurs below both the outburst flood deposits and Grande Ronde Basalt. The Latah Formation also occurs as interbeds between basalt flows. The Latah formation is comprised of laminated siltstone, claystone, and minor sandstone. The basalt and Latah Formation were scoured by the glacial outburst flooding events, and the outburst flood deposits are as much as 500 to 600 feet thick below the project area (Derkey et al. 2004).

Hydrogeology

The glacial outburst flood deposits comprise the highly permeable Spokane Valley-Rathdrum Prairie (SVRP) aquifer. As described above, the aquifer and flood deposits are bound by both the Grande Ronde Basalt and Latah Formation below and on the exterior margins (Hsieh et al. 2007).

Groundwater below the majority of the project area is often found between 90 and 120 feet below ground surface within the SVRP aquifer, near elevation 1,850 to 1,820 feet above sea level. Flow within the SVRP aquifer is primarily westerly near downtown and northwesterly for the remainder of the project area (USGS 2016). Near downtown and the Spokane River, the water table is much shallower and less than 50 feet below ground surface. There is also groundwater present in the fractured and porous zones of the Grande Ronde Basalt that may or may not be in hydraulic connection with the SVRP aquifer. The SVRP is highly influenced by the Spokane River, as the river is a significant recharge and discharge source for the aquifer (Spokane County 2022). The Little Spokane River in north Spokane is also a major discharge point of the aquifer. The elevation of the water table is approximately 1,740 feet above sea level, or approximately 35 feet below ground surface, near Hastings Road on the north end of the project area, which is close to the discharge to the Little Spokane River (Hsieh et al. 2007).

BRT Stations

The proposed stations are located along the north-south corridor, with most stations east and west of N Division Street. The stations begin at the proposed Mead Transit Center, and span to downtown Spokane, near the STA Plaza. A map depicting the proposed stations can be found on Figure 1.

Environmental Records Review

The purpose of records review is to gather environmental data and conduct preliminary screening of potential environmental impacts on the subject property. The review consisted of an evaluation of listed known or suspected contaminated sites near the proposed stations along the corridor by reviewing environmental database records and Washington State Department of Ecology (Ecology) cleanup site information (Ecology 2023a) and underground storage tank information (UST) (Ecology 2023b). Supplemental information was also obtained from the Spokane County Assessor's records (Spokane County 2023) and the City of Spokane Permit Center (Spokane 2023a).

No site reconnaissance was required during the course of this assessment because parcel and address information were used to verify the location of listed sites. Aerial photographs from the City geographic information system (GIS) program (Spokane 2023b) and USGS (2023) were also used to evaluate the location and site history.

Environmental Database Review

The EDR report (Appendix A) collates information from available environmental records provided by various regulatory agency databases and files published by federal, state, and municipal agencies for sites up to 1 mile from the BRT corridor. The Map Findings Summary of the EDR report in Appendix A displays the distances searched for each of the environmental databases. The purpose of the EDR report is to provide a list of properties that may be of environmental concern and to be reviewed by an environmental professional.

Primary database listings of concern include the following:

- Underground Storage Tank (UST) List
- Leaking Underground Storage Tank (LUST) List
- Confirmed and Suspected Contaminated Sites List (CSCSL) and Hazardous Site List (HSL)
- Confirmed and Suspected Contaminated Sites List-No Further Action (CSCSL-NFA)
- Ecology Reported Spills (SPILLS) List
- Emergency Response Notification System (ERNS)
- Voluntary Cleanup Program (VCP)
- Independent Cleanup Report (ICR)
- Pollution Liability Insurance Agency (PLIA) Petroleum Technical Assistance Program (PTAP) List
- Ecology Solid Waste Facility/or Landfill (SWF/LF) Site Lists
- Ecology Brownfields/US Brownfields (BROWNFIELDS/US BROWNFIELDS)
- National Priorities List (NPL)
- Superfund Enterprise Management System (SEMS)
- Superfund Enterprise Management System Archive (SEMS-ARCHIVE)
- EDR Historical Auto Stations directory database (EDR HIST AUTO)
- EDR Historical Dry Cleaners directory database (EDR HIST CLEANER)
- EDR Manufactured Gas Plant (EDR MGP)
- Ecology Dry Cleaners (DRYCLEANERS)
- Ecology Inactive Dry Cleaners (INACTIVE DRYCLEANERS)
- Institutional Control Site List (INST CONTROL)
- Orphan/Unmappable Sites

Additional database listings include:

- Corrective Action Report (CORRACTS)
- RCRA – Large Quantity Generators (RCRA-LQG)
- RCRA – Small Quantity Generators (RCRA-SQG)
- RCRA – Very Small Quantity Generators (RCRA-VSQG)
- RCRA – (RCRA-NonGen/NLR)
- Recycling Facility List (SWRCY)
- Facility/Site Identification System Listing (ALLSITES)
- Historical Clandestine Drug Lab (HIST CDL)
- Hazardous Materials Information Reporting System (HMIRS)
- Federal Insecticide, Fungicide, & Rodenticide Act (FIFRA)/Toxic Substances Control Act (FTTS)
- Historical FTTS (HIST FTTS)
- Facility Index System/Facility Registry System (FINDS)
- Enforcement & Compliance History Information (ECHO)
- Asbestos Notification Listing (WA ASBESTOS)
- Hazardous Waste Manifest Data (WA MANIFEST)
- Mineral Resources Data System (MINES MRDS)

The EDR Database identified a total of 1,096 listed sites (some duplicate listings) falling within the standard search criteria. Additionally, EDR identified a total of 386 unmappable (orphan sites) potentially falling within the search criteria.

A summary of the relevant databases is shown below in Table 1.

Table 1. Summary of Primary Databases Listings of Concern

Database Record	Total Sites Identified	ASTM Search Radius (Miles)	Total Sites within ASTM Search Radius	On or in Proximity to the Proposed Stations*
UST	122	0.25	90	49
LUST	50	0.5	25	17
CSCSL/HSL	61	1	12	6
CSCSL NFA	79	1	42	29
SPILLS	23	0.125	23	17
ERNS	2	0.125	2	0
ECY VCP	31	0.5	12	9
ICR	44	0.5	16	6
PLIA PTAP	1	0.5	1	1
SWF/LF	8	0.5	3	0
BROWNFIELDS	1	0.5	0	0
NPL/SEMS	3	1 to 0.5	3	0
EDR HIST AUTO	34	0.125	34	19
EDR HIST CLEANER	14	0.125	14	8
EDR MGP	2	1	2	0
DRYCLEANERS	1	0.5	1	1
INACTIVE DRYCLEANERS	10	0.25	7	5
ORPHAN SITES	386	NA	12	4

* Sites identified within or adjacent to the proposed project stations (within 0.125 miles); only include those in the 10-mile BRT project corridor area.

The first process in the evaluation was screening of sites based on the types of listings and the proximity to the proposed BRT stations. Sites selected for further investigation, namely those near the proposed BRT stations, were additionally evaluated using Ecology, Spokane County, and Spokane city resources.

Evaluation of Impacts to the Project

As noted above, the depth to groundwater is approximately 100 feet below ground surface for the majority of the corridor. Groundwater is much shallower near the Spokane River: within 20 to 50 feet below ground surface. Based upon the depth to groundwater, the migration of contaminants in groundwater is not likely a concern for the majority of sites except for those in the downtown area and just north of the river. The two primary areas of concern for potential impact to the project are related to contaminated soils and migration of contaminants through the vadose zone. Each of the planned locations for stations for the project were evaluated for contaminated sites with potential to impact the project. The evaluation of sites is summarized by the proposed stations discussed below. Sites were determined to have low, moderate, or high potential risk based upon the listings and information from additional sources. If potential moderate or high-risk sites were identified, the details regarding the site are further discussed, and recommendations are provided depending upon the final selection of exact station locations. The distribution of all sites can be seen plotted along the corridor in Figures 2 through 10.

The risk categories (Low, Moderate or High Risk) are provided below (modified from WSDOT 2022):

- **Low Risk:** This risk level identifies sites of concern where the likelihood for the site to impact the project is low based on the type of listing, period of use, or types of contaminants, or because there was no evidence to suggest that groundwater from the site of concern is impacted, or the contamination from off-site migration is not expected to impact the project.
- **Moderate Risk:** This risk level identifies sites of concern where the likelihood for the site to impact the project is moderate because of the type or extent of known or suspected contaminants where there are potential migration concerns but no conclusive evidence.
- **High Risk:** This risk level identifies sites of concern that are known or suspected to be contaminated and will create a liability to the project either in construction liability or by virtue of acquiring all or a portion of the site. If the site has undergone a detailed investigation and a feasibility study, the impacts and remediation costs may already be predicted.

In general, high-risk sites are properties adjacent to proposed BRT stations that are known or suspected to be contaminated and may pose liability to the project. Sites ranked as low or moderate risk are generally sites where there is known or suspected contamination but, based upon proximity, there is not a likely substantial impact to the project.

Mead Transit Center (Farwell Road/US 2)

There were no listed sites within 0.125 miles of the intersection and the Mead Transit Center. No sites were identified having a high risk to the proposed BRT station. Figure 1 displays the area of the transit center.

Stations 1 & 2 Hastings Road/N Perry Street

There were three listed sites within 0.125 miles of the intersection. These were found on ALLSITES, MANIFEST, and UIC databases. There are no potential impacts to the project or proposed BRT station from these sites (Figure 1).

Stations 3 & 4 Hastings Road

There are several listed sites near the intersection of N Division Street and Hastings Road. Figure 2 displays the closest listed sites with potential contamination. No potential high-risk sites were identified based on the proposed location of the BRT stations for the project; however several sites with known or potential contamination are further explained should station locations shift to the north during the design of the project. Table 2, below, summarizes the risk to the project.

Table 2. Listed Sites near N Division Street and Hastings Road

Study ID	EDR ID #s	Site Name	Address	Databases	Potential Risk	Detail
1	2, 424	76 Gas Station	12310 Highway 395	UST, EDR HIST AUTO	Moderate	USTs are located adjacent to the roadway on NE corner.
2	3, 274, 419	Scollards/ Oh Brothers Inc	12310 N Div St Ste 103	EDR HIST CLEANER	Low	Dry cleaner from 1980s to present. No contamination reported.
3	249, 250	Fred Meyer Fuel	12120 N Division St	UST, ALLSITES, SPILLS	Low	Active gas station with SPILLS; tanks are 150 feet from roadway.
4	442	Furniture Dry Cleaning Inc.	12402 N Division St 335	EDR HIST CLEANER	Low	Former dry cleaner 2002 to 2005.
5	496, 497	WSDOT Wandermere	12303 N Division St	MANIFEST, ALLSITES, FINDS, ASBESTOS	Low	WSDOT maintenance facility with minor amount of hazardous waste generated.
6	11, 12	Roadway	12233 N Division St	SPILLS	Low	2001 car crash with 30 gallons of gasoline spilled; 2015 car crash with 5 gallons of gasoline spilled.

1 | 76 Gas Station

There is an active gasoline station on the northeast corner of the N Division Street and E Hastings Road. This site is also listed on the UST and EDR HIST AUTO databases and has been a gasoline station since the 1980s. The gas station is not listed on the LUST or CSCSL databases. However, the USTs and vent pipes are located just north of E Hastings Road, outside of the right-of-way (ROW). There are no reported releases related to the gas station, and the site is located to the north of Hastings Road. Due to the location of the site relative to the planned stations, there should be no impact to the project.

Stations 5 & 6 Hawthorne Road

Listed sites near the proposed N Division Street and Hawthorne Road intersection were reviewed. One potential high-risk site was identified based on the proposed location of the BRT stations for the project. Figure 3 displays the closest listed sites with potential contamination. Table 3, below, summarizes the listed sites near the proposed BRT station.

Table 3. Listed Sites near N Division Street and Hawthorne Road

Study ID	EDR ID #s	Site Name	Address	Databases	Potential Risk	Detail
7	270, 271	Former 7-Eleven	10406 N DIVISION	UST, EDR HIST AUTO	Moderate to High	Three USTs installed in 1982 and removed in 1996. Site is redeveloped into a bank.
8	Orphan S1074825 68	N/A	1 BLOCK WEST OF DIVISION ON HAWTHORNE	SPILLS	Low	10 gallons of gasoline spilled.
9	432	Fire District 9 Station 1	E 29 HAWTHORNE RD	UST	Low	Former fire station had two USTs installed in 1976 and removed in 1996. Site is redeveloped into parking.
10	16, 353, 354, 355, 356, 357	Divine Division 12/Exxon	10233 N DIVISION ST	UST, VCP, ALLSITES, LUST, ICR, CSCSL NFA, EDR HIST AUTO	Moderate	Active gas station with SPILLS; tanks are 50 feet from roadway.

7 | Former 7-Eleven

On the northeast corner of the intersection is a former 7-Eleven gasoline station. Three single-wall USTs were installed in 1982 and removed in 1996. The site was later a Bruchi’s restaurant until the building was demolished. The current building was constructed in 2017 and is developed as a bank. Contaminants would likely be limited to petroleum hydrocarbons and metals, making this site a medium- to high-risk site. Based on the location of this site and historical use and the location of the BRT Station 6 immediately adjacent, additional investigation may be prudent if the station is to be constructed as currently planned and requires any parcel acquisitions. If the station is to be located in the ROW and no parcel acquisition is required, this site would likely be a moderate potential risk to the project.

10 | Divine Division 12/Exxon

On the southeast corner of the intersection is Divine’s gas station and convenience store. This site is listed on EDR HIST AUTO, VCP, ALLSITES, LUST, UST, ICR, CSCSL NFA, and other databases. Ecology records indicate a release was reported in 1994, and the site conducted periodic monitoring between 1994 and 2002. The site achieved a No Further Action (NFA) from Ecology in 2002. The site continues to operate as a gasoline station with operational USTs dating to 1985. Based upon the history of contamination, it may be prudent to conduct a detailed Ecology file review or additional investigation if a station is selected adjacent to the site. Station 6 is currently planned for the northeast corner of the intersection. Moving the station south of the intersection is not recommended due to the Divine gas station.

Stations 7 & 8 Holland Avenue

Listed sites near the proposed N Division Street and Holland Avenue intersection were reviewed. No potential high-risk sites were identified based on the proposed location of the BRT stations for the project; however, several sites with known or potential contamination are further explained should station locations shift during the design of the project. Figure 4 displays the closest listed sites with potential contamination. Table 4, below, summarizes the risk to the project.

Table 4. Listed Sites near N Division Street and Holland Road

Study ID	EDR ID #s	Site Name	Address	Databases	Potential Risk	Detail
11	24	Former Whitworth Co	W 5 HOLLAND AVE	UST	Low	Former kerosene UST installed in 1975 and removed in 1996.
12	25, 503	Martinizing Cleaner	9419/9414 N DIVISION ST	EDR HIST CLEANER	Low	Historical dry cleaner; near Newport Hwy.
13	26	Phillips 66	9309 N DIVISION	EDR HIST AUTO	Low to Moderate	Former gasoline station active from at least 1969 to 1975.
14	17, 18, 19, 20, 21, 22, 387	Circle K/Holiday Gas Station	9720 N DIVISION ST	SPILLS, UST, ALLSITES, FINDS, EDR HIST AUTO, CSCSL NFA	Low to Moderate	Gasoline station from 1980s to the present. Release identified in 2019; minor amount of investigation/remediation completed.
15	27, 456	Jim's American	9220 N DIVISION	EDR Hist Auto	Low to Moderate	Former gasoline station from at least 1969 to 1980.

13 | Phillips 66 Gas Station

On the west side off N Division Street, midway between E Holland Avenue and W Hoerner Avenue, at 9309 N Division Street is a former Philips 66 gasoline station listed on EDR HIST AUTO database. The gas station was active from at least 1969 to 1975. There are no reported cleanups or USTs reported for the site because the period of use predates modern environmental reporting. The site is redeveloped as a commercial strip mall. The site is currently well south of the proposed Station 7 and should not impact the project.

14 | Circle K Gas Station/Holiday Station Store 288

A Circle K Gasoline Station is located 500 feet north of the intersection of N Division Street and Holland Road. The site was previously a Holiday Station store and is listed on SPILLS, UST, ALLSITES, FINDS, EDR HIST AUTO, and CSCSL NFA databases. The USTs for the site were installed in 1987 and upgraded in 1998. A release from the gasoline station was identified in 2019 under the southernmost pump island, and 18 tons of petroleum contaminated soil was removed. Ecology completed a simplified initial investigation, and the site achieved an NFA from Ecology in 2019. Based upon the Ecology records and other listings, there may be additional areas of contamination related to the gasoline station. The gas station is well north of the proposed Station 8 and should not impact the project.

15 | Jim's American

A former gasoline station is located where N Division Street splits at the "Y" to the Newport Highway and N Division Street. This site is listed on the EDR HIST AUTO database and was developed as a Jim's American gasoline service station active from 1969 to at least 1980. There are no reports of

suspected or confirmed contamination; however, the period of use is prior to modern environmental reporting regulations. Station 8 is projected to be at least 500 feet north of this site, and there should be no impact to the project.

Stations 9 & 10 E Magnesium Road/W Price Avenue

Listed sites near the proposed N Division Street and E Magnesium Road/W Price Avenue intersection were reviewed. Figure 4 displays the closest listed sites with potential contamination. No high-risk sites were identified based on the proposed location of the BRT stations for the project; however, one site with known or potential contamination is further explained should station locations shift during the design of the project. Table 5, below, summarizes the information.

Table 5. Listed Sites near N Division Street and E Magnesium Road

Study ID	EDR ID #s	Site Name	Address	Databases	Potential Risk	Detail
16	244	Robert Miller	9024 N DIVISION ST	UST, ALLSITES	Low	Two previous gasoline USTs installed prior to 1964 and removed in 1996. Former USTs located well off the ROW.
17	367, 368	North Spokane Auto Electric	8915 N DIVISION ST	UST, ALLSITES, EDR HIST AUTO	Moderate	Previous USTs on site; a gasoline service station/ automotive repair shop from 1992 to 2014.
18	32	Division and Magnesium Road	DIVISION ST & MAGNESIUM RD	SPILLS	Low	Oil spill from vehicular accident onto an impermeable surface.

17 | North Spokane Auto Electric/Country Homes Service

This site is listed on the UST and EDR HIST AUTO databases. Directory listings show it operated as an auto repair facility and gasoline service station from at least 1992 through 2014. This site had four previous USTs containing leaded and unleaded gasoline, which were all removed in 1996. There is limited information regarding any cleanups performed related to the tanks. The site is located at least 500 feet north of Station 9, and there should be no impact to the project.

Stations 11 & 12 E Lincoln Road/W Cascade Way

Listings near the proposed N Division Street and E Lincoln Road/W Cascade Way intersection were reviewed. Figure 5 displays the closest listed sites with potential contamination. Table 6, below, summarizes the risk to the project. One site was found to have high potential risk to the BRT project.

Table 6. Listed Sites near N Division Street and E Lincoln Road

Study ID	EDR ID #s	Site Name	Address	Databases	Risk	Detail
19	340	Monarch Gulf I	8117 N DIVISION ST	EDR HIST AUTO	Low	Gas station active in 2011. Redeveloped.
20	311, 312	Best West Oil Company/Division	8016 N DIVISION	EDR HIST AUTO, UST	Moderate	Gas station active 1989 to 1990. Four USTs containing gasoline installed in 1959 and removed in 1996.
21	35, 36, 37	Altons Tire and Automotive	N 7777 DIVISION ST	EDR HIST AUTO, UST, ALLSITES, FINDS, ECHO	Low	Auto repair shop active from 2001 to 2002. UST containing oil installed 1964 and removed 1996.
22	308, 309	Westco Martinizing Cleaner	7704 N DIVISION ST	EDR HIST CLEANER, INACTIVE DRYCLEANERS, ALLSITES, FINDS, ECHO, RCRA NonGen/NLR	Low	Dry cleaning plant active from 1996 to 2009. Inactive cleaner from 1991 to 2001.
23	320, 321, 322, 351	Zip Trip 5/NomNom	7902 N DIVISION ST	LUST, UST, CSCSL, EDR HIST AUTO, ALLSITES, CSCSL NFA	Moderate to High	Active gas station with confirmed LUST. Cleanup has started for confirmed soil contamination.
24	453	Northgate Laundry	N 7414 DIVISION ST	ALLSITES, RCRA, INACTIVE DRYCLEANERS	Low	Listed in ALLSITES as a hazardous waste generator from 1992 to 2000.
25	594, Orphan S103506 627	COSTCO WHOLESALE	7619 North Division St	ICR, UST, ALLSITES, CSCSL NFA, RCRA NonGen/NLR, Financial Assurance, Manifest	Low	Release from USTs in the 1990s. Achieved NFA status.

20 | Best West Oil Company/Division

Approximately 500 feet north of Lincoln Road was a former gasoline service station that operated from the 1950s through 1990. The site is listed on the UST and EDR HIST AUTO databases as owned by Big West Oil Company. The site has been redeveloped and there is little evidence of the prior use. This former gas station site is approximately 500 feet north of proposed Station 12, and there should be no impact to the project.

23 | Zip Trip 5

This site is currently active as a NomNom gas station and convenience store. The site is listed on the LUST, UST, ALLSITES, CSCSL, CSCSL NFA and EDR HIST AUTO databases (EDR ID numbers 320, 321, 322). The site has been a gasoline station since the 1960s. There are multiple releases listed for the property. The first release occurred in 1993, and the site achieved an NFA in 2011. An additional release was reported in 2017 that remains unresolved. Both releases are reported to be fuels to soil. This site is located east across the intersection from Station 11 and north across the intersection from Station 12. The extent of the release from this site is not currently known but is unlikely to migrate across the intersection in soils only. Therefore, this site should be a moderate risk

to the project. If Station 12 were to shift further north and require parcel acquisition, this site may require additional investigation and has the potential to be a high risk to the project.

Stations 13 & 14 E Weile Avenue/W Rhoades Avenue

There were several listed sites within 0.125 miles of the intersection of E Weile Avenue and W Rhoades Avenue with N Division Street. These were found on ALLSITES, MANIFEST, RCRA, FINDS, and ECHO databases. No potential risks from listed sites were identified within 0.125 miles of the intersection of N Division Street and E Weile Avenue/W Rhoades Avenue (Figure 5).

Stations 15 & 16 N Francis Avenue

Several listed sites near the N Division Street and N Francis Avenue intersection were reviewed. Figure 6 displays the listed sites near these stations with potential risk to the project. One site with historic USTs was found adjacent to the proposed BRT stations. Table 7, below, summarizes the risk to the project.

Table 7. Listed Sites near N Division Street and N Francis Avenue

Study ID	EDR ID #s	Site Name	Address	Databases	Potential Risk	Detail
26	612, 613, 614	Darigold Spokane	33 E FRANCIS AVE	LUST, UST, ICR, ALLSITES, CSCSL NFA, SPILLS, ASBESTOS, 27MANIFEST, NPDES, 28RCRA-VSQG	Low	Oil spill from vehicle in 2009. Received an NFA in 2012. No institutional controls in place. Over 350 feet away.
27	386	Quik Stop 36	6302 N DIVISION ST	UST, ALLSITES, FINDS	Moderate to High	Three USTs containing leaded and unleaded gasoline installed prior to 1964 and removed in 1996.
28	40, 47, 48	KMART 4155	6606 N Division	LUST, UST, ALLSITES, CSCSL NFA, RCRA NonGen/NLR, FINDS, ECHO, MANIFEST, RGA LUST	Low	Former K-mart waste oil tank that leaked. Location at least 400 feet east of N Division Street.

27 | Quik Stop 36

On the northeast corner of the intersection of N Division and N Francis Avenue is a former Quick Stop gasoline station identified on UST, ALLSITES, and FINDS databases. The USTs were in use between the 1960s and 1996 and contained unleaded gasoline. The site has been redeveloped into a pet store. Station 16 is planned for the northeast corner of the intersection adjacent to this site. If the station is located in the ROW, this site is likely a moderate risk to the project. If there is parcel acquisition required for Station 16, this site may be a potential high risk to the project.

Stations 17 & 18 Central Avenue

Two listed sites were found to have potential risk near the proposed N Division Street and Central Avenue intersection. Figure 6 displays the listed sites. No high-risk sites were identified based on the proposed location of the BRT stations for the project; however, one site with known or potential contamination is further explained should station locations shift during the design of the project. Table 8, below, summarizes the sites in the area of Stations 17 and 18.

Table 8. Listed Sites near N Division Street and Central Avenue

Study ID	EDR ID #s	Site Name	Address	Databases	Risk	Detail
29	328, 329	Chevron 7003	6005 N DIVISION ST	ICR, LUST, UST, ALLSITES, CSCSL NFA	Moderate	LUST discovered in 1990. USTs containing gasoline and oil removed in 1996. Received an NFA in 2011.
30	298	Montgomery Ward Spokane	5830 N DIVISION ST	UST, ALLSITES, RCRA NONGEN/NLR, FINDS, ECHO	Low	One UST contained oil; installed prior to 1964 and removed in 1996. Approximately 500 feet from ROW.

29 | Chevron 7003

This site was a former Chevron gasoline station listed on the EDR LUST, UST, and CSCSL NFA databases. This site had a release of petroleum hydrocarbons dating to 1990. After a long period of inactivity, the site status was changed to NFA in 2011. There is limited information available online in Ecology records. This site is located approximately 200 feet north of the proposed Station 17, and there should be no impact to the project.

Stations 19 & 20 E Rowan Avenue

There were several listed sites within 0.125 miles of the intersection of N Division Street and E Rowan Avenue. These were found on ALLSITES, MANIFEST, RCRA, and FINDS databases. There are low potential risks to the project and proposed BRT station from these sites (Figure 6).

Stations 23 & 24 Wellesley Avenue

Five listed sites near the proposed N Division Street and Wellesley Avenue intersection were identified to have potential risk to the project. Figure 7 displays the closest listed sites with potential contamination. Table 9, below, summarizes the risk to the project. Two sites were found to have a potential high risk to the project.

Table 9. Listed Sites near N Division St and Wellesley Avenue

Study ID	EDR ID #s	Site Name	Address	Databases	Risk	Detail
31	449	Sears Roebuck & Co	600 NORTHTOWN SHOPPING CENTER	UST, ALLSITES	Low	Six former oil USTs installed prior to 1964 and removed in 1996. Approximately 500 feet from ROW.

Study ID	EDR ID #s	Site Name	Address	Databases	Risk	Detail
32	310	Firestone Northtown 4824	4504 N DIVISION	UST, ALLSITES	Low	One former oil UST installed prior to 1964 and removed in 1996.
33	517, 518, 519	Wendle Ford Motors Inc	4727 N DIVISION ST	UST, VCP, FINDS, ECHO, ALLSITES, CSCSL NFA	Moderate	This site had previously reported soil contamination and received an NFA in 2009. Site has been redeveloped.
34	346, 347	Northtown Chevron	4615 N DIVISION ST	LUST, UST, ALLSITES, CSCSL NFA, EDR HIST AUTO	Moderate	Active gas station with previously reported soil contamination.
35	389, 390, 391	New Concepts Auto Service/Goodyear 8949	4423 N DIVISION	LUST, UST, ICR, ALLSITES, CSCSL NFA, RCRA, FINDS, ECHO, VCP	Low	LUST release in 1997. An oil UST installed prior to 1964 was removed in 1996. The site had previously reported soil contamination and received an NFA in 1998. Site has been redeveloped.

33 | Wendle Ford Motors Inc

Located northwest of the intersection was a former Wendle Ford Motors car dealership and automotive repair site listed on the EDR VCP and CSCSL NFA databases. This site had previous soil contamination identified in additional investigation environmental site assessment (ESA) in 2008. Two USTs historically served the property and have since been removed. A limited cleanup was performed, and the site achieved an NFA from Ecology in 2009. There is limited information available online in Ecology records, but previous contamination sources are estimated to be at least 100 feet from the ROW. Based upon the location of proposed Station 23 relative to the historical contamination, there should be no impact to the project.

34 | Northtown Chevron (EDR Site ID Numbers 346, 347)

Currently a Cenex gas station, this site had previously been a Northtown Chevron gasoline service station listed on the EDR HIST AUTO, LUST, UST, and CSCSL NFA databases. This site had previous soil contamination reported in 1989. After a period of inactivity, the site was granted an NFA status in 2012. This gas station is south of the intersection and south of the proposed Station 23. There should be no impact to the project if the station remains north of the intersection.

Stations 25 & 26 E Empire Avenue/W Garland Avenue

Listings near the proposed N Division Street and Empire/Garland Avenue intersection were reviewed. Figure 7 displays the closest listed sites with potential contamination. No high-risk sites were identified based on the proposed location of the BRT stations for the project; however, two sites with known or potential contamination are further explained should station locations shift during the design of the project. Table 10, below, summarizes the risk to the project.

Table 10. Listed Sites near N Division Street and Garland Avenue

Study ID	EDR ID #s	Site Name	Address	Databases	Risk	Detail
36	76	Intersection	INTERSECTION OF DIVISION & GARLAND	SPILLS	Low	Reported SPILL from vehicular accident.
37	315	Ray Browns Tire Center	4218 N DIVISION	LUST, UST, ALLSITES, CSCSL NFA	Low	Previously reported soil contamination and LUST.
38	301	W C Graham Jr	4006 N DIVISION	ALLSITES, UST	Moderate	Five previous oil USTs installed prior to 1964 and removed in 1996.
39	302	Commercial Property	3721 N DIVISION ST	ALLSITES, CSCSL NFA	Low	Active and historical auto repair shop with previously reported soil contamination of metals, polycyclic aromatic hydrocarbons, and petroleum hydrocarbons in a dry well. NFA in 2016.
40	75	Summit Cleaners	3902 N DIVISION	EDR HIST CLEANER	Moderate	Historic dry cleaner active from 1969 to 1975.

38 | W C Graham Jr

Approximately 500 feet north of the intersection is a former gasoline station. The site has not been redeveloped and was originally built in 1950. Five USTs were removed from the property in 1996. No additional information was available regarding the site. The gas station is over 500 feet north of proposed Stations 25 and 26, and there should be no impact to the project.

40 | Summit Cleaners

At the northeast corner of the intersection of N Division Street and E Empire Avenue is former dry cleaner that was active from at least 1969 through 1975. The site is listed on the EDR HIST CLEANER databases (EDR Site ID number 75). The former dry cleaner is located east across the intersection from Station 25 and north across the intersection from Station 26. Suspected contaminants from this site are likely to migrate vertically in soil rather than horizontally; therefore, there should be no impact to the project.

Stations 27 & 28 E Bridgeport Avenue

Listings near the proposed N Division Street and E Bridgeport Avenue intersection were reviewed. Additional aeriels and street images were reviewed. Figure 8 displays these sites near the N Division Steet and E Bridgeport Avenue stations. As noted in Table 11, no high-risk sites were identified based on the proposed location of the BRT stations for the project; however, one site with known or potential contamination is further explained should station locations shift during the design of the project.

Table 11. Listed Sites near N Division Street and E Bridgeport Avenue

Study ID	EDR ID #s	Site Name	Address	Databases	Risk	Detail
41	299	Spokane Fire Department Station 10	3608 N DIVISION	LUST, UST, ALLSITES, CSCSL NFA	Low	LUST release reported in 1993. NFA received in 2012 after a period on inaction.
42	N/A	Becker's Used Cars	3518 N DIVISION	N/A	Moderate	Former gasoline station site has not been redeveloped. No listings on EDR report. Gas station built in 1962.
43	79, 82	Ulricks Transmission Service	3100 N DIVISION	EDR HIST AUTO, SPILLS	Low	Automotive repair shop active from 1989 to 2014.

42 | Beckers Used Cars

This site is not listed on the EDR report but is clearly visible as a former gasoline station, with a canopy and former fueling near the roadway. The assessor indicates the building was built in 1962. The gasoline station likely ceased operations prior to the 1990s. Four vent pipes are visible on the north side of the building indicating the tanks remain in place. The former gas station is over 500 feet from the proposed stations and there should be no impact to the project.

Stations 29 & 30 W Buckeye Avenue/E North Foothills Drive

The BRT line splits just north of W Buckeye Avenue and E North Foothills Drive into N Division Street (southbound) and N Ruby Street (northbound). Listings near the proposed intersections were reviewed. No high-risk sites were identified based on the proposed location of the BRT stations for the project; however, one site with known or potential contamination is further explained should station locations shift during the design of the project. Figure 8 displays the closest listed sites with potential contamination. Table 12, below, summarizes the risk to the project.

Table 12. Listed Site bear N Division Street and N Ruby Street

Study ID	EDR ID #s	Site Name	Address	Databases	Risk	Detail
44	223, 224	JR's Town Pump Carwash	2725 N DIVISION ST	EDR HIST AUTO, LUST, UST, ALLSITES, CSCSL NFA, FINDS	Moderate	Previously reported soil contamination in 1992. NFA in 2012.
45	84, 85	Pro-Performance Lube Center	2736 N DIVISION	UST, ALLSITES, FINDS, SPILLS	Low	Active oil change service station with reported spills. Three previous oil USTs installed prior to 1964 and removed in 1996.
46	286	Discover Audio	2529 N DIVISION	UST, ALLSITES	Low	Two previous gasoline USTs installed prior to 1964 and removed in 1996. Approximately one block south.
47	94	Johnson Lyle	2405 N DIVISION	EDR HIST AUTO	Low	Historic gasoline service station active from 1973 to 1993.

44 | JR’s Town Pump Carwash

This site located on the northwest corner of N Division Street and W Buckeye Avenue and was a gasoline service station. Permit records indicate it was built in the 1940s and information from EDR show the gas station use continued through at least 1994. A release to soil was first reported in 1992. The site achieved an NFA in 2012 after a period of inaction. The site is currently vacant and undeveloped. The former gas station is located 200 feet north of proposed Station 29, and there should be no impact to the project.

Stations 31 & 32 Indiana Avenue

Listings near the intersection of N Division Street and N Ruby Street with Indiana Avenue were reviewed. Figure 9 displays the closest listed sites with potential contamination. No potential moderate or high-risk sites were identified.

Stations 33 & 34 Mission Avenue

Listed sites near the proposed N Division Street/N Ruby Street with Mission Avenue intersections were reviewed. No high potential risk sites were identified based on the proposed location of the BRT stations for the project; however, several sites with known or potential contamination are further explained should station locations shift during the design of the project. Figure 9 displays the listed sites. Table 13, below, summarizes the risk to the project.

Table 13. Listed Sites near N Division Street and Mission Avenue

Study ID	EDR ID #s	Site Name	Address	Databases	Risk	Detail
48	109, 111, 112	Jopo Inc	1712 N DIVISION ST	EDR HIST AUTO, UST, FINDS, ALLSITES, FINANCIAL ASSURANCE	Low to Moderate	Active gasoline station from 1970s to present.
49	348	Q-Lube Division/Jiffy Lube 2325	1430 N DIVISION ST	ALLSITES, CSCSL NFA	Low	Previously reported soil contamination from oil-range total petroleum hydrocarbons. NFA received in 2000.
50	113	Robert Rothwell Property/Brad McHenry Site	E 130 MISSION	ALLSITES, CSCSL NFA, RCRA, INACTIVE DRYCLEANERS	Low	NFA received in 1996 for petroleum. Site remains undeveloped. No investigation for dry cleaning solvents.
51	374	Unocal 0571	1427 N DIVISION ST	UST, ALLSITES	Moderate	Three previous USTs removed in 2004.
52	409	Patricia Hatch	50 W MISSION	UST	Moderate	Two previous gasoline USTs installed removed 1996. Site redeveloped in 2001.
53	281	Precision Tune	1403 N DIVISION	UST, ALLSITES	Low	One 1,000-gallon waste oil UST removed; closed in 2002.
54	Orphan S127874 880	JEFF’S CUSTOM DETAIL	14 E AUGUST AVE	SPILLS	Low	Dumping of unknown chemicals to the ground.

48 | Jopo Inc

Located 450 feet north of the intersection is an active Chevron, previously a Jopo Inc. gasoline service station. Three USTs containing leaded and unleaded gasoline were removed from the site in 2017, and two replacement tanks were installed. This site has been a gasoline station since at least 1971. Based on the period of use, if the location of Stations 33 and 34 are shifted to the north, adjacent to this site, additional investigation would be recommended to evaluate the potential presence of contamination from the historic use of the property.

51 | Unocal 0571

On the southwest corner of the intersection of N Division Street and Mission Avenue is a used car dealership. The site is a former gasoline station built in 1989. Permit records indicate a gas station also occupied the site prior to the current development and was demolished in 1988. Three USTs were removed from the site in 2004. There is no further information on the database report. If the location of Station 33 is shifted to the south, adjacent to this site, additional investigation would be recommended to evaluate the potential presence of contamination from the historic use of the property.

52 | Patricia Hatch

On the northwest corner of the intersection of N Division Street and Mission Avenue is a former gasoline station. The site is listed as having two former USTs containing leaded gasoline that were removed 1996. The site was redeveloped into a commercial retail building in 2001. No other environmental information is available. Station 33 is planned for the northwest corner of the intersection, adjacent to this property. Project contractors should adhere to a contaminated media management plan if contaminated soil is encountered in this area.

Stations 35 & 36 Sharpe Avenue

Listed sites near the proposed N Division Street and N Ruby Street with Sharpe Avenue intersections were reviewed. Figure 9 displays listed sites that were further evaluated. Table 14, below, summarizes the potential risk to the project. No high-risk sites were identified based on the proposed location of the BRT stations for the project; however, one site with known or potential contamination is further explained should station locations shift during the design of the project.

Table 14. Listed Sites near N Division Street and Sharpe Avenue

Study ID	EDR ID #s	Site Name	Address	Databases	Risk	Detail
55	125, 126, 127	Market Equipment Co	1114 N RUBY ST	HAZNET, UST, ALLSITES, RCRA, FINDS, ECHO, MANIFEST	Low	One UST that is closed in place.
56	544	Maintenance Shop	1100 N PEARL ST	UST, ALLSITES	Low	Three previous gasoline USTs installed prior to 1964 and removed in 1996.
57	444, 445	Cascade Seed/Gonzaga University	128 E DESMET AVE	ICR, LUST, UST, ALLSITES, CSCSL NFA	Low	LUST release reported in 1991. Received NFA in 2011.

Study ID	EDR ID #s	Site Name	Address	Databases	Risk	Detail
58	134, 135	Western Millwrights/PPG Industries	1005 N RUBY ST	FINDS, ECHO	Moderate	Former industrial mill building with large grain elevator and paint manufacturer.
59	242	Sharp Automotive	1306 N DIVISION	UST, ALLSITES, FINDS	Moderate	Six previous gasoline and heating oil USTs installed in the 1950s removed in 1996.

58 | Western Millwrights/PPG Industries

This industrial site is located between N Division Street and N Ruby Street, north of Cataldo Avenue. The old mill and industrial tanks are present on the site. The site was first developed in 1922. Western Millwrights was built in 1932, and the grain elevator was built in 1947, according to the assessor. Grain elevators often stored agricultural fumigants. The site is over 1,000 feet south of the proposed stations and there should be no impact to the project.

59 | Sharp Automotive

This site is located northeast across the intersection from proposed Station 35 and previously operated as a gasoline station from the 1950s. There is no information regarding cleanups completed at the site, and based upon the age, the releases predate modern environmental reporting. However, based upon the location, there is limited potential for soil migration across the ROW. Deep groundwater may be present; however, the gradient is primarily northerly. Therefore, there should be no impact to the project.

Stations 37 & 38 N River Drive

N Division Street and N Ruby Street merge just north of the Spokane River. Listed sites near the intersection were reviewed. Figure 9 displays the location of three sites that were identified having potential risk to the project. Table 15 summarizes the sites.

Table 15. Listed Site near N Division Street and N River Drive

Study ID	EDR ID #s	Site Name	Address	Databases	Risk	Detail
60	292, 293, 294	Zip Trip Store 35	909 N DIVISION ST	VCP, INST CONTROL, ALLSITES, CSCSL NFA, LUST, UST	Moderate	LUST release reported in 2007. NFA received in 2013. Remaining soil contamination under building/structures.
61	136	Northbank Development	E CATALDO AVE & N DIVISION ST	ALLSITES, CSCSL NFA, FINDS	Moderate	Previously had petroleum hydrocarbons and metals impacting soil. Received an NFA in 2006.
62	138, 141, 142, 143, 144	Cataldo Square LLC	922 N DIVISION ST	EDR HIST AUTO, CSCSL, DRYCLEANERS, VCP, INACTIVE DRYCLEANERS, EDR HIST CLEANER	Moderate	Historic gasoline service station active from 1973 to 1976. Active soil contamination and cleanup started, and there is an active monitoring plan in place in addition to institutional controls.

60 | Zip Trip Store 35

This site is an active NomNom gas station and convenience store located at the southwest corner of the intersection of N Division and Cataldo Avenue. There are currently three operational USTs on the site containing diesel and unleaded gasoline. The site is listed on the VCP, CSCSL NFA, LUST, and UST databases (EDR Site ID numbers 292, 293, and 294) related to a release impacting soil and groundwater. Groundwater monitoring found that concentrations had fallen below cleanup levels; however, there is remaining soil contamination below existing buildings. Because of this, an environmental covenant was put in place to restrict activities that would expose the contamination. An asphalt cap was put in place to prevent exposure, and the property currently has an NFA status stating that cleanup at the site is complete. The stations are located approximately 500 feet south of this site, and there should be no impact to the project.

61 | Northbank Development

This site is listed at the intersection of N Division Street and Cataldo Avenue and previously had a release of petroleum hydrocarbons and metals. The site was in Ecology’s VCP for some time. The soil contamination was reportedly remediated below cleanup levels, and the site achieved an NFA in 2006 through the initial investigation. The stations are located over 500 feet southwest of this site, and there should be no impact to the project.

62 | Cataldo Square LLC

South of Cataldo Avenue between N Division Street and N Ruby Street is a small shopping center that contains a former dry cleaner with a known release. Soils have been partially remediated, and there is a restrictive covenant in place. Contaminated soils remain in the surrounding right of ways, the south neighboring property, and under the main retail building. Based on the location of this site being at least 500 feet north of the proposed stations, there should be no impact to the project.

Station 39 N Browne Street/W Main Avenue

Listed sites near the proposed N Browne Street and W Main Avenue intersection were reviewed. Figure 10 displays the closest listed sites with potential contamination. Area-wide contamination was identified related to the south shoreline of the Spokane River. Table 16, below, summarizes the potential risk to the project from the listed sites.

Table 16. Listed Sites near N Brown Street and W Main Avenue

Study ID	EDR ID #s	Site Name	Address	Databases	Risk	Detail
63	422, 423	Spokane Convention Center Expansion	332 N SPOKANE FALLS CT	VCP, INST CONTROL, ALLSITES, CSCSL NFA	High	Received an NFA in 2019. Remaining soil contamination is under an asphalt cap.
64	439, 440, 516, 543	Sheraton Spokane Hotel Property	322 N SPOKANE FALLS CT/ 200 W SPOKANE FALLS BLVD	VCP, ALLSITES, CSCSL NFA, INST CONTROL, ICR	High	Received an NFA in 2007/2008. Remaining soil contamination is under an asphalt cap and/or building structures.
65	151	Budget Rent a Car	228 N BROWNE ST	LUST, UST, CSCSL NFA	Moderate	LUST release reported in 1994. The site received an NFA in 2011.
66	232, 233, 234, 236, 237, 241	Exxon 72706/ Sterling Savings	206 – 214 W RIVERSIDE AVE	RCRA, CSCSL, LUST, ICR, UST, CSCSL	Low	Previously reported soil contamination. An NFA was

Study ID	EDR ID #s	Site Name	Address	Databases	Risk	Detail
				NFA, ALLSITES, US BROWNFIELD		received in 2021. Property has been redeveloped.

63 & 64 | Spokane Convention Center Expansion & Sheraton Hotel

South of the Spokane River and west of N Division Street is the Spokane Convention Center and the Sheraton Hotel. These sites have soil contamination from polycyclic aromatic hydrocarbons (PAHs) and metals and groundwater impacts. These sites have been cleaned by excavating or capping contaminated soils and managing removed groundwater. Contamination remains in soil; however, detections remain at levels under clean-up standards. These sites have a restrictive environmental covenant and an NFA status. Adjacent to the Convention Center, further west, is Riverfront Park, which is also under a restrictive covenant related to metals and PAHs.

The area on the south side of the Spokane River was historically used for industrial purposes prior to redevelopment and may be impacted with PAHs and metals. No stations are planned along Spokane Falls Boulevard; however, additional investigation is recommended for any station in the vicinity of the intersection of Spokane Falls Boulevard and N Division Street. Station 39 is currently located south of the area that is likely contaminated.

65 | Budget Rent a Car

This site is located on the northwest corner of the intersection of N Browne Street and W Main Avenue and is a former Budget rental car facility that had eight USTs that were removed in 1996. A release from the site was first reported in 1994. In 2011, after a long period of inaction, the site was granted an administrative NFA. Station 39 is planned for south of the intersection, and contaminants from this site are not anticipated.

Station 40 N Division Street/Main Avenue

Listed sites near the intersection of N Division Street and Main Avenue were reviewed. Figure 10 displays the closest listed sites with potential contamination. Table 17, below, summarizes the risk to the project. No high-risk sites were identified based on the proposed location of the BRT stations for the project; however, several sites with known or potential contamination are further explained should station locations shift during the design of the project.

Table 17. Listed Sites near N Division Street and Main Avenue

Study ID	EDR ID #s	Site Name	Address	Databases	Risk	Detail
67	464, 465, 490	Riverpoint Project Marriott Hotel/ Atomic Chemical Corp	311 N RIVERPOINT	CSCSL NFA, ALLSITES, SEMS-ARCHIVE	High	Previously reported soil and groundwater contamination. Site has an NFA.
68	560, Orphan 101078 8274	WSU Health Sciences Building	310 N RIVERPOINT BLVD	ALLSITES, CSCSL NFA, SPILLS, FINDS	Low	Reported spills. Received an NFA in 2005.
69	362, 363,	Midas Muffler Spokane/ Sterling Property	230 N DIVISION	CSCSL, ALLSITES, CSCSL NFA,	Moderate	Present confirmed soil contamination. Cleanup started.

Study ID	EDR ID #s	Site Name	Address	Databases	Risk	Detail
	412, 413			FINDS, VCP, ALLSITES		
70	568, 569, 570	Fuds RRA 6 Trentwood/Fuds RRA 2 Waukon	100 E MAIN AVE	CSCSL NFA, ALLSITES	Low	Previously reported soil contamination. Received an NFA in 1997.
71	172, 277	Division Gateway Project 3 & 4	3 & 4 W RIVERSIDE AVE	CSCSL, ALLSITES	Moderate	USTs found within the roadway. Cleanup and characterization not complete.
72	331, 332	Division Gateway Project	118 N DIVISION	UST	Moderate	Three unregistered tanks removed.
73	228	SALVATION ARMY UST 102061	20 W RIVERSIDE	UST, ALLSITES, FINDS	Low	One previous gasoline UST installed prior to 1964 and removed in 1996.
74	227	Spokane Fire Department Station 1	44 W RIVERSIDE	UST, ALLSITES	Low	Two previous USTs containing diesel and unleaded gasoline installed in 1979 and removed in 1996.
75	282, 283	Thudpuckers	41 W RIVERSIDE AVE	ALLSITES, UST	Low	One previous oil UST since removed.

67 | Riverpoint Project Marriott Hotel/Atomic Chemical Corp

This site is located on the northwest corner of the intersection of N Division and Spokane Falls Boulevard. This site had previous groundwater and surface water contamination related to metals and PAHs similar to the Convention Center site and area-wide contamination along the south shore of the Spokane River. Station 40 is currently planned to be south of Main Avenue and is likely outside of the footprint of the area-wide contamination.

69 | Midas Muffler Spokane/Sterling Property

This site is located on the southwest corner of the intersection of N Division Street and Spokane Falls Boulevard. A release of petroleum hydrocarbons and metals were identified below the site, potentially related to the area-wide contamination. Groundwater contamination is also suspected. The site is currently in the VCP, requiring further remedial actions. Station 40 is located approximately 400 feet south of this site, and there should be no impact to the project.

71 & 72 | Division Gateway Project

These listings are related to the Division Gateway project, during which three USTs were identified in the ROW. Two of the USTs at 3 and 4 W Riverside Avenue had releases and are awaiting formal cleanup from Ecology. Contaminants related to this site are predominantly related to fuels, and there should be no to minimal impact to the project.

Stations 41 & 42 N Bernard Street

Listed sites near the proposed N Bernard Street intersections with Sprague Avenue and W Riverside Avenue were reviewed. None were found to have moderate or high potential risk to the project.

Station 43 W Sprague Avenue/Stevens Street

Multiple listed sites were found near the Sprague Avenue and Stevens Street intersection. Figure 10 displays the sites. Table 18, below, summarizes the potential risk to the project from the listed sites. No sites were identified as having a high potential risk to the project.

Table 18. Listed Sites near Sprague Avenue and Stevens Street

Study ID	EDR ID #s	Site Name	Address	Databases	Risk	Detail
76	401, 402	City Ramp Garage	430 W 1ST AVE	VCP, LUST, UST, ALLSITES, CSCSL NFA, FINDS	Low	LUST release reported in 2010. NFA received in 2010 through Voluntary Cleanup Program.
77	183, 184, 185	Myers Cleaners	W 419 SPRAGUE	FINDS, ECHO, ALLSITES, RCRA, INACTIVE DRYCLEANERS	Moderate	Former dry cleaner, 1987 to ~2010; entire area paved surrounding dry cleaner.
78	178	Paulsen Ctr	407 THRU 421 W RIVERSIDE AVE	UST, ALLSITES, RCRA, FINDS, ECHO	Low	Two gasoline USTs installed prior to 1964; currently remain closed in place.
79	182	Beacon Services Inc	9 N STEVENS ST	EDR HIST CLEANER	Low	Dry cleaning plant active from 1994 to 2007.

77 | Myers Cleaners

This former dry cleaner from the 1980s is located southeast of Station 43. There are no listings related to contamination; however, contaminants from dry cleaners primarily migrate vertically. The station is approximately 200 feet away from this site, and there should be no impact to the project.

STA Transit Plaza (Station 44 W Riverside Avenue/N Wall Street)

Multiple listed sites were found near the intersection of W Riverside Avenue and N Wall Street, denoted as STA Transit Plaza.. No sites were identified as having a moderate or high potential risk to the project (Figure 10).

Station 45 W 2nd Avenue/S Wall Street

There were many listed sites near the intersection of W 2nd Avenue and S Wall Street intersection. Figure 10 displays the nine sites that were further evaluated. Table 19, below, summarizes the potential risk to the project from the listed sites. No high-risk sites were identified based on the proposed location of the BRT stations for the project; however, one site with known or potential contamination is further explained should station locations shift during the design of the project.

Table 19. Listed Sites near W 2nd Avenue and S Wall Street

Study ID	EDR ID #s	Site Name	Address	Databases	Risk	Detail
80	210, 213, 215, 216, 219, 220, 221, 222	Divine 11 Midcity	822 W 2ND AVE	EDR HIST AUTO, RGA LUST, CSCSL, LUST, UST,	Low	Contamination remains in place. Located approximately 650 feet to the west of Station 45.

Table 19. Listed Sites near W 2nd Avenue and S Wall Street (continued)

Study ID	EDR ID #s	Site Name	Address	Databases	Risk	Detail
				ALLSITES, SPILLS, ICR		
81	469, 470	Avista Substation	726 W 3RD AVE	LUST, ALLSITES, CSCSL NFA, SPILLS	Low	Previously reported soil contaminated. LUST release reported in 2021. The site received an NFA in 2022.
82	549	Allied Lock & Safe	425 W 2ND AVE	PTAP, CSCSL, ALLSITES	Low	Achieved NFA in 2022 related to petroleum hydrocarbons in soil.
83	598	UNOCAL SS-6217	304 S STEVENS ST	LUST, UST, ALLSITES, CSCSL NFA	Low	LUST release reported in 1987. NFA received in 2012.
84	273	Hertz Rent a Car	721 W 2ND AVE	UST, ALLSITES	Low	One previous gasoline UST installed prior to 1964 and removed in 1996.
85	467, 468	Armstrong Property	806 W 3RD AVE	ICR, LUST, UST, ALLSITES, CSCSL NFA, FINDS	Low	LUST release reported in 1995. NFA received in 2011.
86	509	Bevan John W	3RD & LINCOLN	EDR HIST AUTO	Low	Former gasoline service station from 1976 to 1978.
87	403	Pay N Take It Service Inc	912 W 2ND	EDR HIST AUTO	Low	Gasoline service station active in 1972.
88	591	Spokane Gas Light and Coke Co	S WASHINGTON ST	EDR MGP	Low to Moderate	Former manufactured gas plant.

88 | Spokane Gas Light and Coke Co

There is a former manufactured gas plant located approximately 1,000 feet east of Station 45. The area is immediately south of the BNSF railroad. Buildings near station 45 were developed around 1900 to the 1920s, indicating the area has been commercial for a long period of time. Based on the location relative to Station 45, this site should have no impact to the project.

Summary

The majority of sites near the corridor are low to moderate risk to the project. However, a review of EDR database information and information from Ecology and other sources indicates several sites may be moderate to high risk to the project if a station is slated for construction adjacent to the property and if it would require acquisition or excavation into soils. Several sites with historical contamination appear to have been granted administrative NFA determinations without any further remedial actions following a reported release.

Except for areas surrounding the Spokane River, the majority of contaminated or suspected contaminated properties are impacting soil and could potentially have vapor. Soil contamination through direct contact would likely impact construction workers. If soil contamination is identified or excavation is near soil contamination, there may also be harmful vapors that could impact workers.

Project contractors should adhere to a Contaminated Media Management Plan (CMMP) if contaminated soil is encountered during the project. For parcel acquisitions related to moderate or

high risk sites, additional Ecology file reviews of historical or current release information, or potential Phase I ESAs or Phase II ESAs are advisable.

Vapor exposure risk is also a longer-term health hazard risk related to repeated and persistent exposures. However, because there are no closed-door structures related to the stations where vapors could accumulate, vapor exposure risk to the general public is likely minimal.

Conclusions

Parametrix reviewed an environmental database search and identified and screened sites within the Division Street BRT Corridor that have known or suspected conditions that could impact the project. A total of 1,096 sites and 386 orphan sites were identified by EDR as being in proximity to the proposed Division Street BRT project. The majority of sites were found to have low potential risk and no likely impact to the project. Several sites were identified as having moderate to high potential risk. Additional investigation may be necessary to resolve some potential moderate or high-risk sites depending upon the selection of station locations and potential partial or full parcel acquisitions. A CMMP should be developed for the project for contractors to adhere to during construction of the stations.

References

- Derkey et al. (2004). Geologic Map of the Spokane Northwest 7.5-minute Quadrangle, Spokane County, Washington. WASHINGTON DIVISION OF GEOLOGY AND EARTH RESOURCES. https://www.dnr.wa.gov/Publications/ger_ofr2004-3_geol_map_spokaneww_24k.pdf
- Ecology (Washington State Department of Ecology). 2023a. Cleanup Site Search. Ecology Toxics Cleanup Program. Available online at <https://apps.ecology.wa.gov/cleanupsearch/reports/cleanup/all>
- Ecology. 2023b. Regulated Underground Storage Tanks Search. Ecology Toxics Cleanup Program. Available online at <https://apps.ecology.wa.gov/cleanupsearch/reports/ust>
- Hsieh, P.A., M.E. Barber, B.A. Contor, Md., A. Hossain, G.S. Johnson, J.L. Jones, and A.H. Wylie. 2007. Ground-Water flow model for the Spokane Valley-Rathdrum Prairie Aquifer, Spokane County, Washington, and Bonner and Kootenai Counties, Idaho. Scientific Investigations Report. <https://doi.org/10.3133/sir20075044>
- Kahle, S. C., & Bartolino, J. R. 2007. Hydrogeologic Framework and Ground-Water Budget of the Spokane Valley-Rathdrum Prairie Aquifer, Spokane County, Washington, and Bonner and Kootenai Counties, Idaho. Scientific Investigations Report. <https://doi.org/10.3133/sir20075041>
- Soil Survey Staff, Natural Resources Conservation Service, United States Department of Agriculture. Web Soil Survey. <https://websoilsurvey.nrcs.usda.gov/app/WebSoilSurvey.aspx>. Accessed October 10, 2023.
- Spokane County. 2022 Annual Water Quality Monitoring Report Spokane Valley-Rathdrum Prairie Aquifer Long Term Monitoring Program. Spokane County Water Resources. <https://www.spokanecounty.org/DocumentCenter/View/48122/FINAL-2022-SVRP-Annual-Report>
- Spokane (City of Spokane). 2023a. Spokane Permits Archive Search. Permit Center. Records dating prior to 1993. <https://publicdocs.spokanecity.org/permitsarchive/default.aspx>
- Spokane. 2023b. Map Spokane (GIS Program). <https://spokane.maps.arcgis.com/apps/webappviewer/index.html?id=3bd21df38df54be58870e0d66c80d6ae>
- Spokane County. 2023. SCOUT GIS Map and Assessor Information, available online at <https://cp.spokanecounty.org/scout/map/>
- USDA (U.S. Department of Agriculture)- Natural Resources Conservation Service 2023. Web Soil Survey. <https://websoilsurvey.nrcs.usda.gov/app/WebSoilSurvey.aspx>. Accessed October 10, 2023.
- USGS (U.S. Geological Survey). 2016. Compilation of Information for Spokane Valley-Rathdrum Prairie Aquifer, Washington and Idaho. Scientific Investigations Report 2005-5227. <https://pubs.usgs.gov/sir/2005/5227/section6.html>
- USGS. 2023. USGS Earth Explorer. Available online at <https://earthexplorer.usgs.gov/>
- WSDOT (Washington State Department of Transportation). 2022. WSDOT Environmental Manual, M 31-11.26, Chapter 447 Hazardous Materials and Solid Waste. July 2022.

Attachments

Figure 1 Priority HazMat Sites Page Index

Figure 2 Priority HazMat Sites Stations 3 & 4

Figure 3 Priority HazMat Sites Stations 5 & 6

Figure 4 Priority HazMat Sites Stations 7, 8, 9 & 10

Figure 5 Priority HazMat Sites Stations 11, 12, 13, & 14

Figure 6 Priority HazMat Sites Stations 15, 16, 17, 18, 19, & 20

Figure 7 Priority HazMat Sites Stations 23, 24, 25, & 26

Figure 8 Priority HazMat Sites Stations 27, 28, 29, & 30

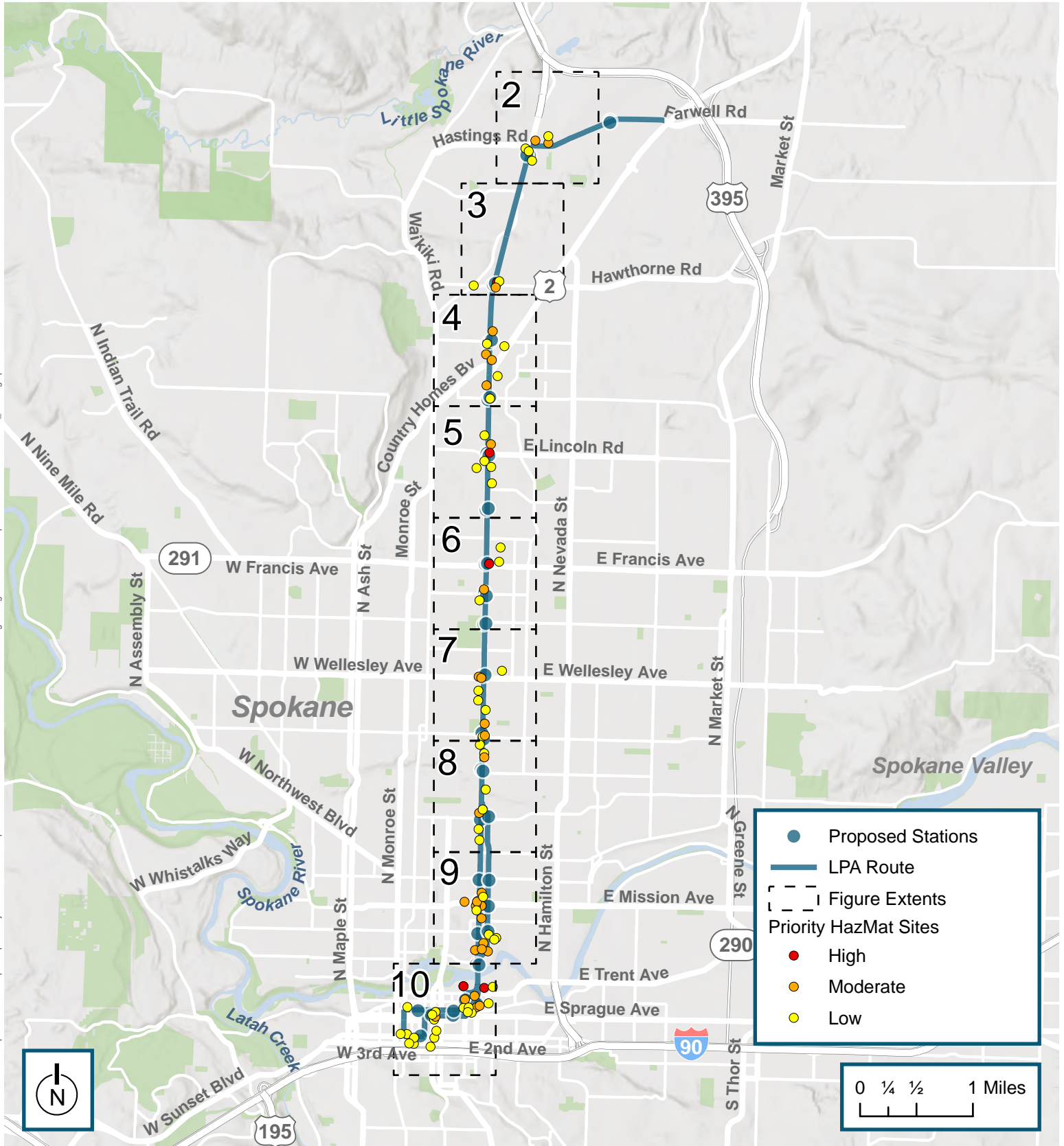
Figure 9 Priority HazMat Sites Stations 31, 32, 33, 34, 35, 36, 37, & 38

Figure 10 Priority HazMat Sites Stations 39, 40, 41, 42, 43, 44, & 45

Appendix A – EDR Report

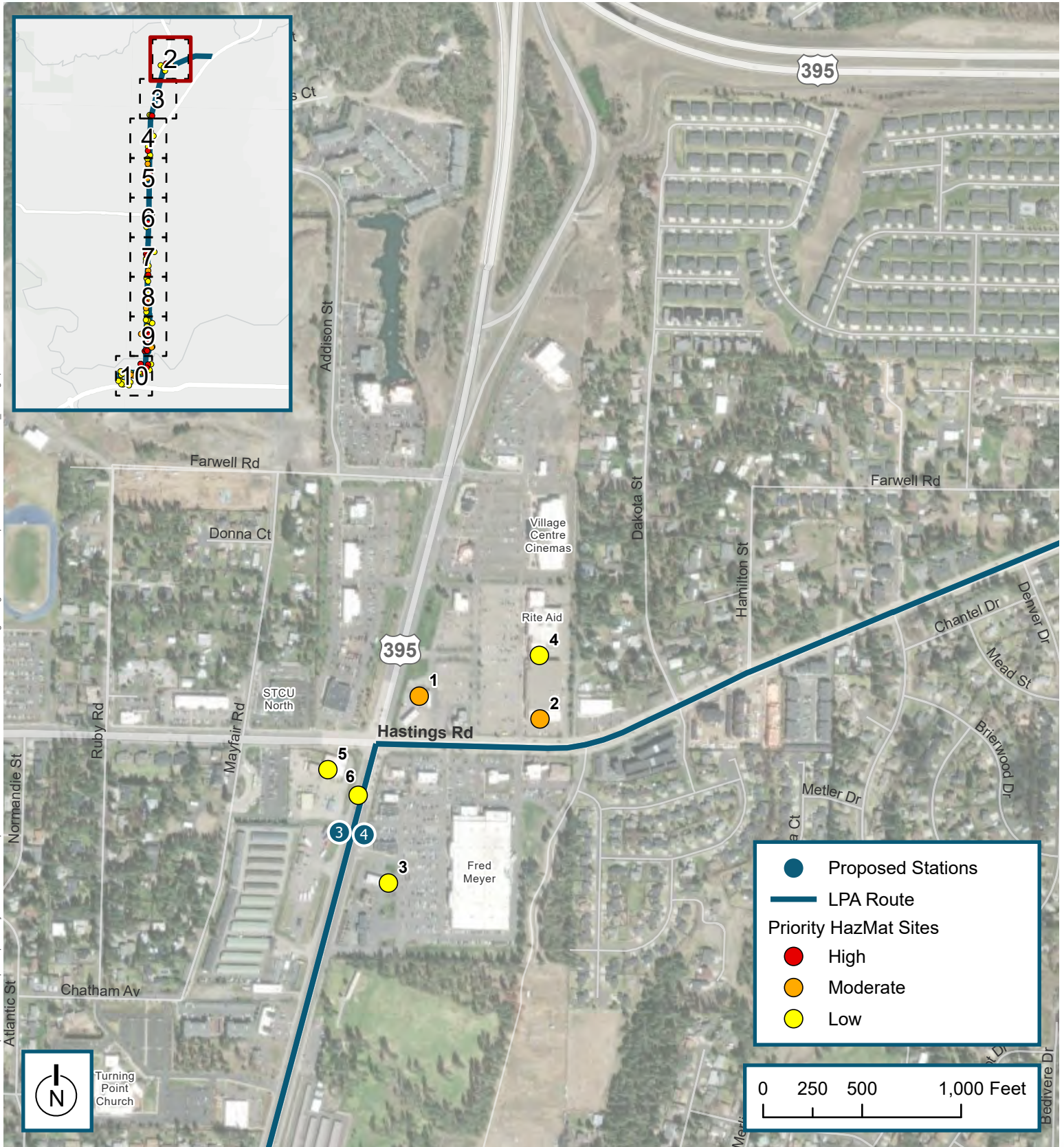
Figures





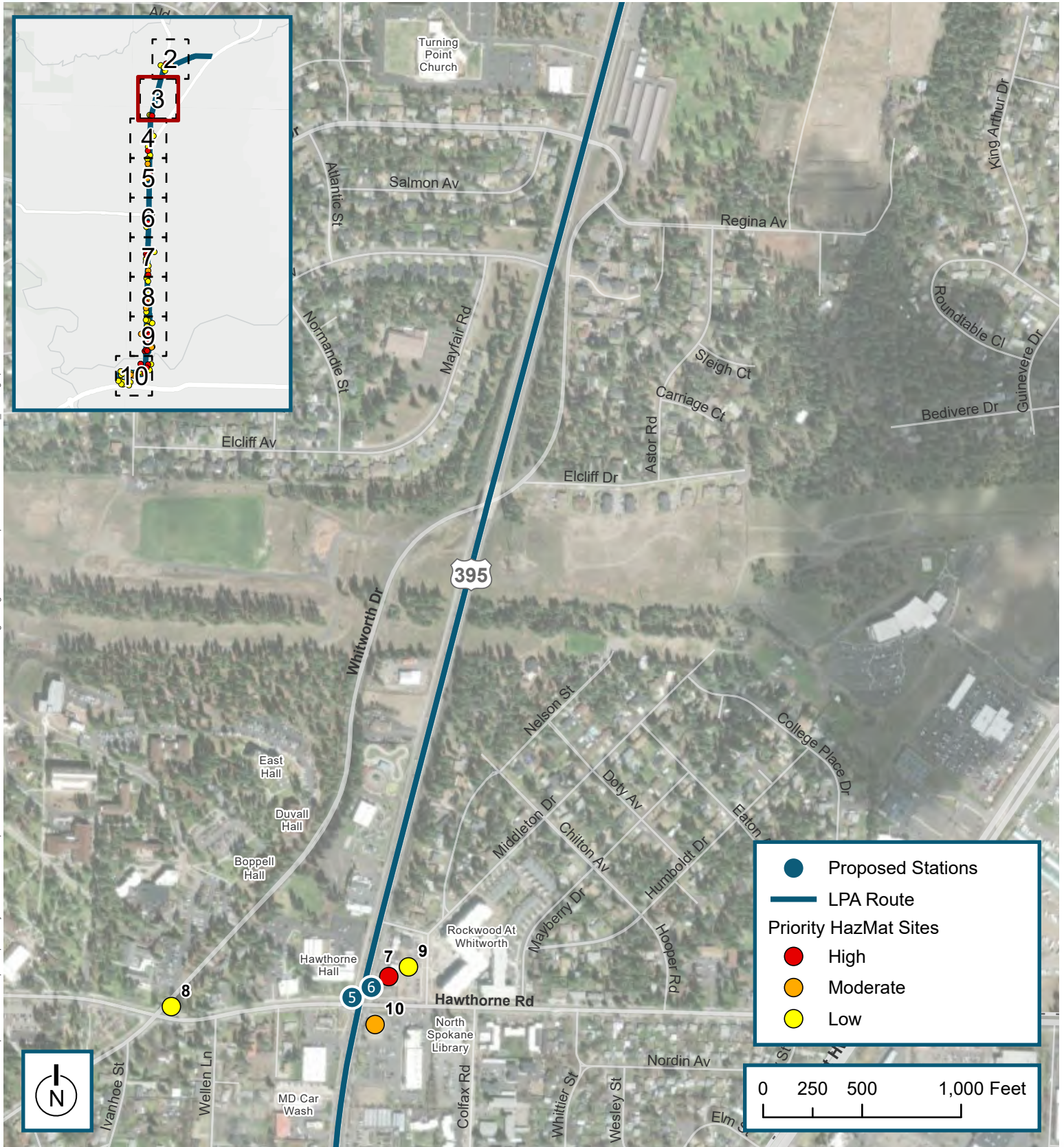
Date: 1/12/2024 Path: \\parametrix.com\pmx\Spok\Projects\Clients\5618-Spokane\Transit\Auth\374-5618-001-DivisionBRT\Design\Eng\9595ves\GIS\MapDocs\DivisionCorridorBRT_Routing.aprx

Source: EDR, City of Spokane, Spokane County, SRTC, WSDOT, ESRI, Mapbox, OpenStreetMap



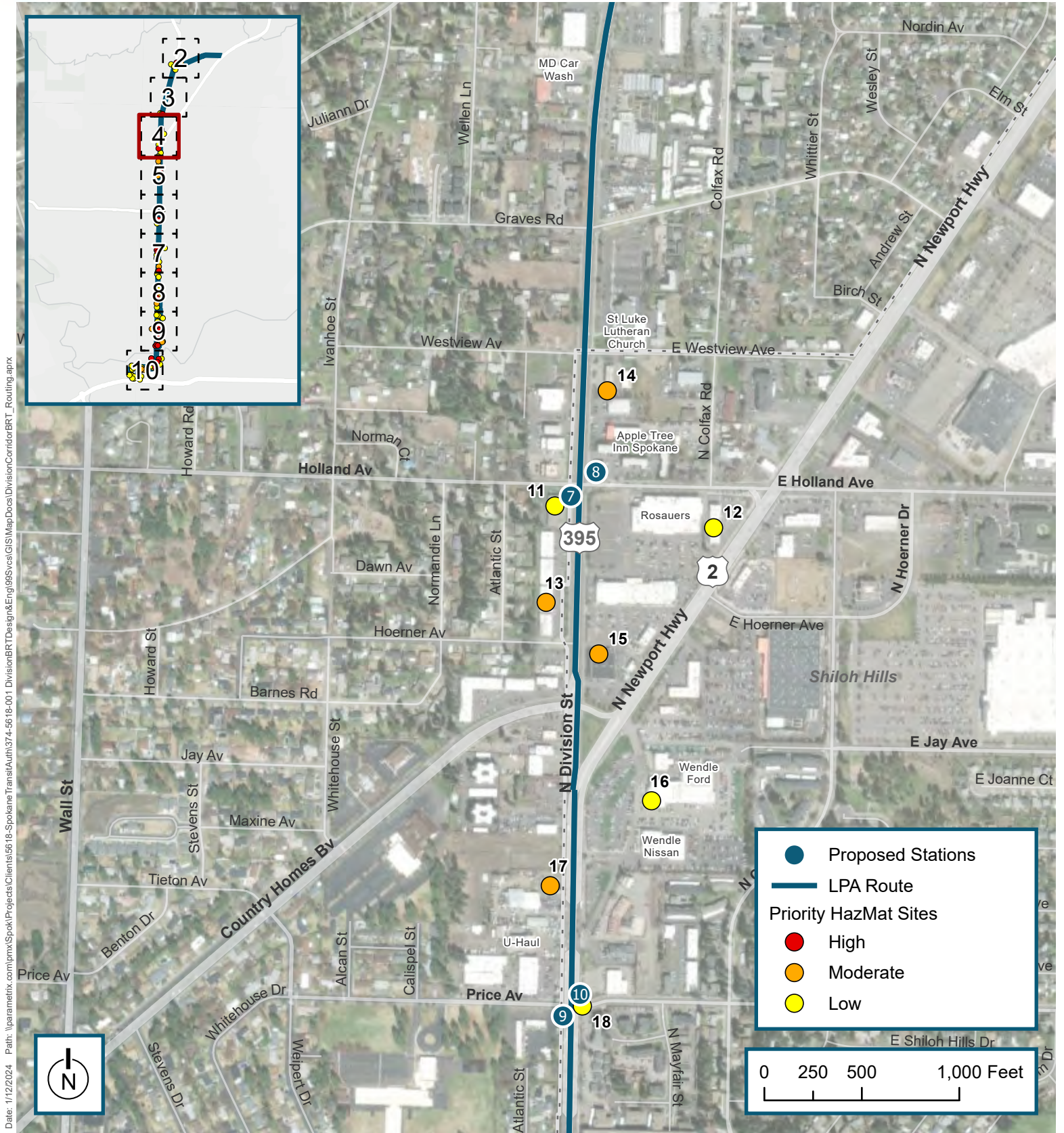
Date: 1/12/2024 Path: \\parametrix.com\pmx\Spok\Projects\Clients\5618-001-DivisionBRT\Design\Eng\953\ves\GIS\MapDocs\DivisionCorridorBRT_Routing.aprx

Source: EDR, City of Spokane, Spokane County, SRTC, WSDOT, ESRI, Mapbox, OpenStreetMap



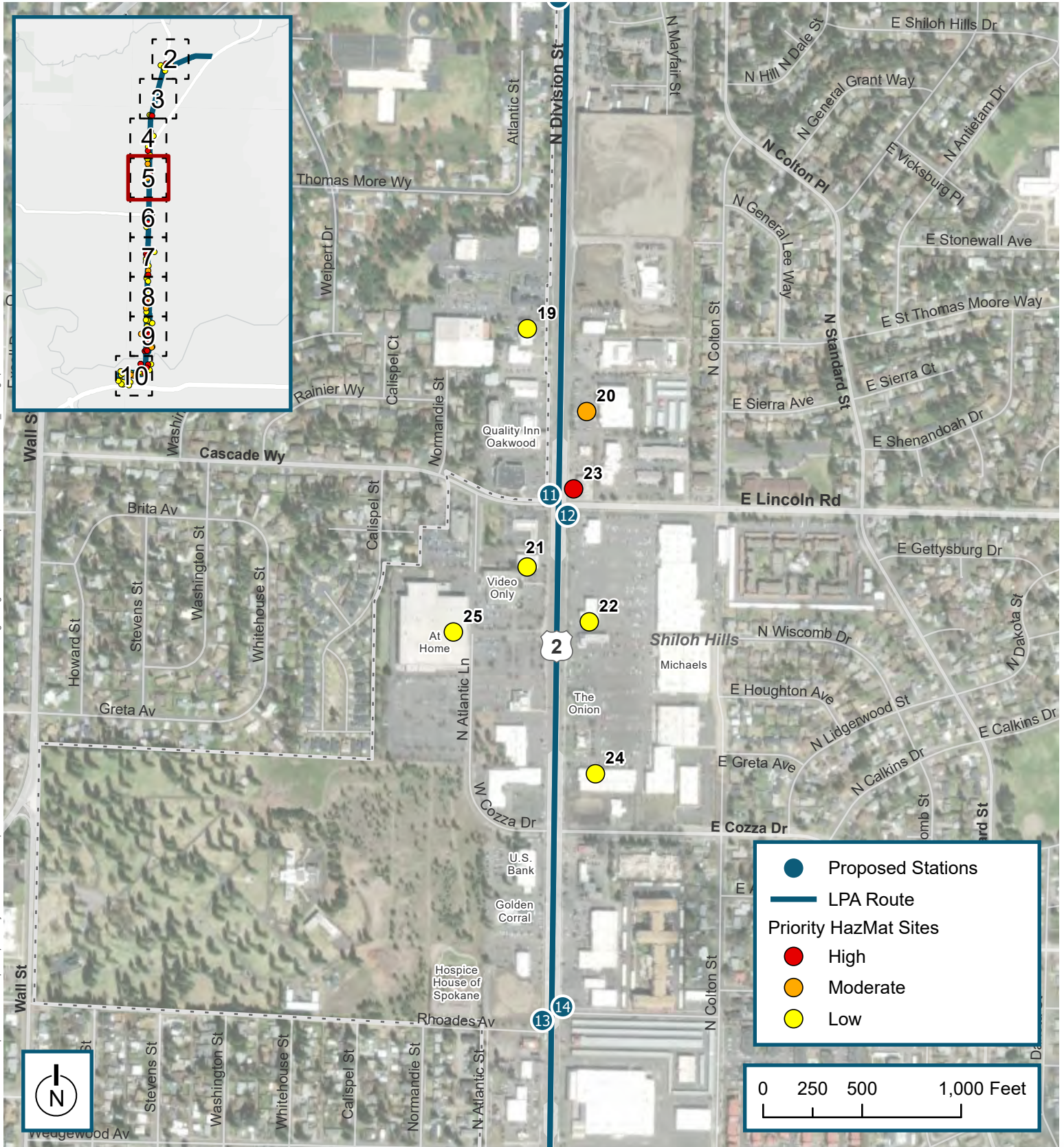
Date: 1/12/2024 Path: \\parametrix.com\pmx\Spok\Projects\Clients\5618-Spokane Transit\Auth\374-5618-001\DivisionBRT\Design\Eng\1995\ves\GIS\MapDocs\DivisionCorridorBRT_Routing.aprx

Source: EDR, City of Spokane, Spokane County, SRTC, WSDOT, ESRI, Mapbox, OpenStreetMap



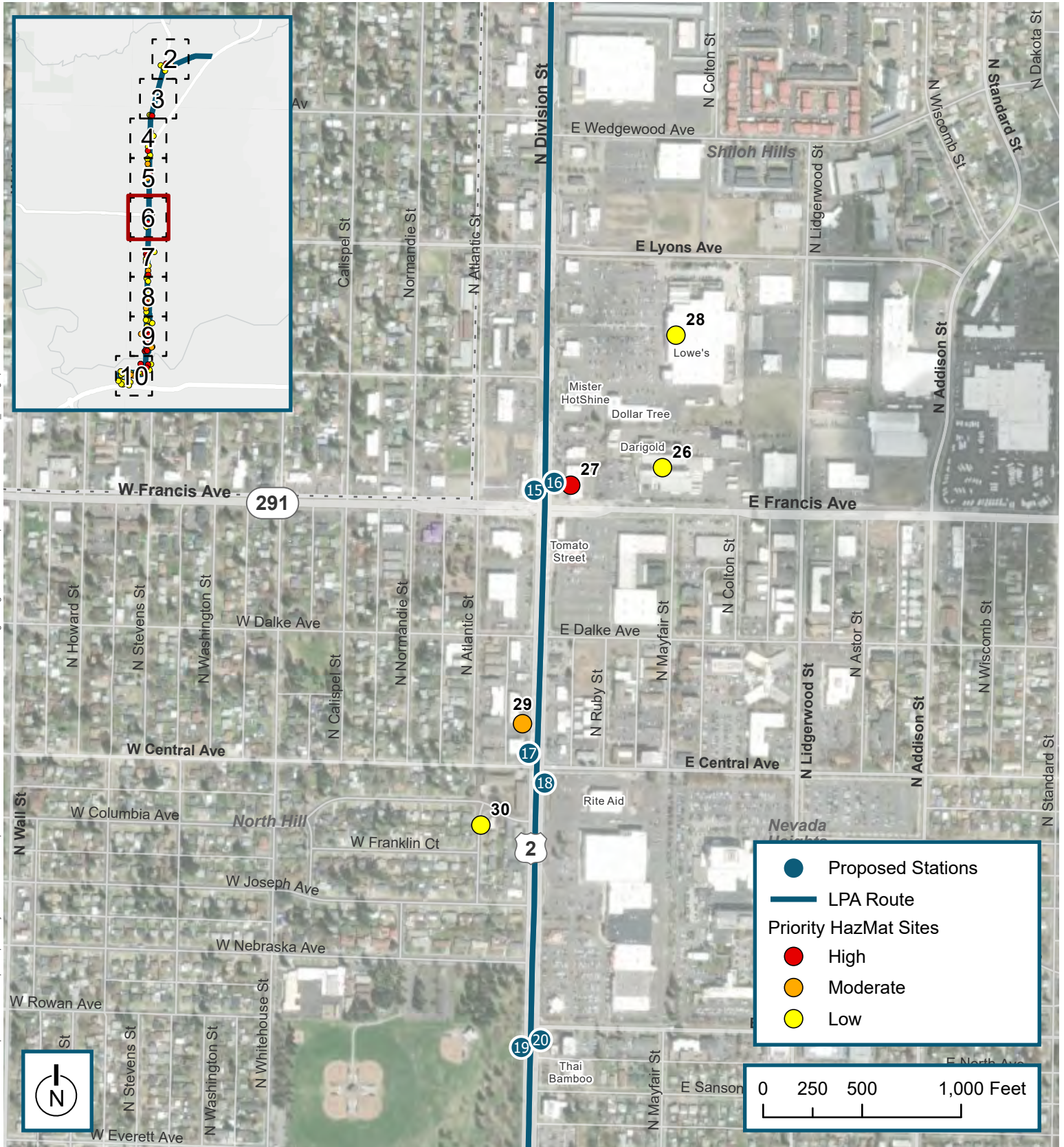
Date: 1/12/2024 Path: \\parametrix.com\pmx\Spok\Projects\Clients\5618-001\DivisionBRT\Design&Eng\995\ves\GIS\MapDocs\DivisionCorridorBRT_Routing.aprx

Source: EDR, City of Spokane, Spokane County, SRTC, WSDOT, ESRI, Mapbox, OpenStreetMap



Date: 1/12/2024 Path: \\parametrix.com\pmtx\Spok\Projects\Clients\5618-Spokane Transit\Auth\374-5618-001-DivisionBRT\Design\Eng\995\ves\GIS\MapDocs\DivisionCorridorBRT_Routing.aprx

Source: EDR, City of Spokane, Spokane County, SRTC, WSDOT, ESRI, Mapbox, OpenStreetMap

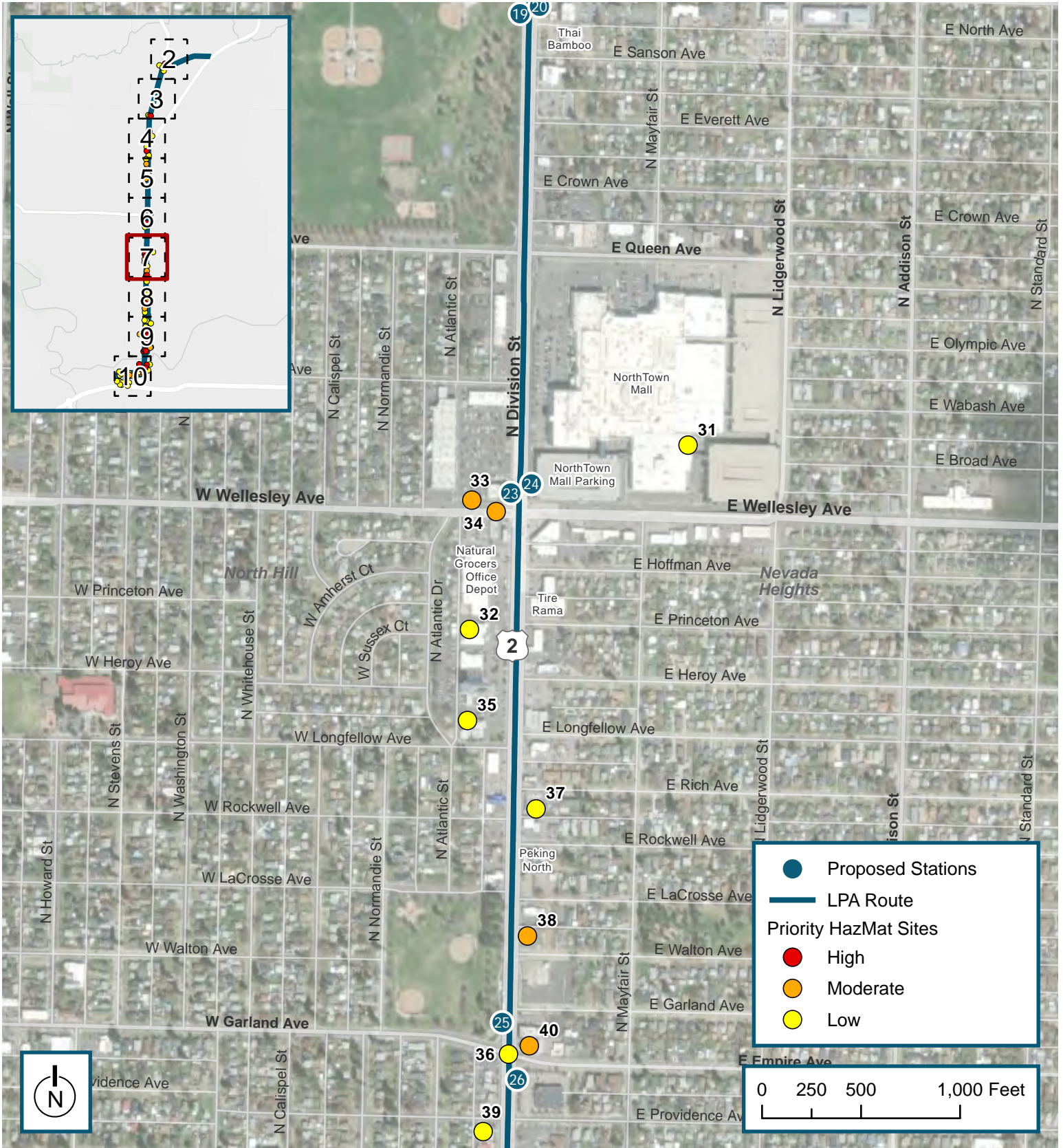


Date: 1/12/2024 Path: \\parametrix.com\pmx\Spok\Projects\Clients\5618-Spokane Transit\Transit\Auth\374-5618-001-DivisionBRT\Design\Eng\1995\ves\GIS\MapDocs\DivisionCorridorBRT_Routing.aprx

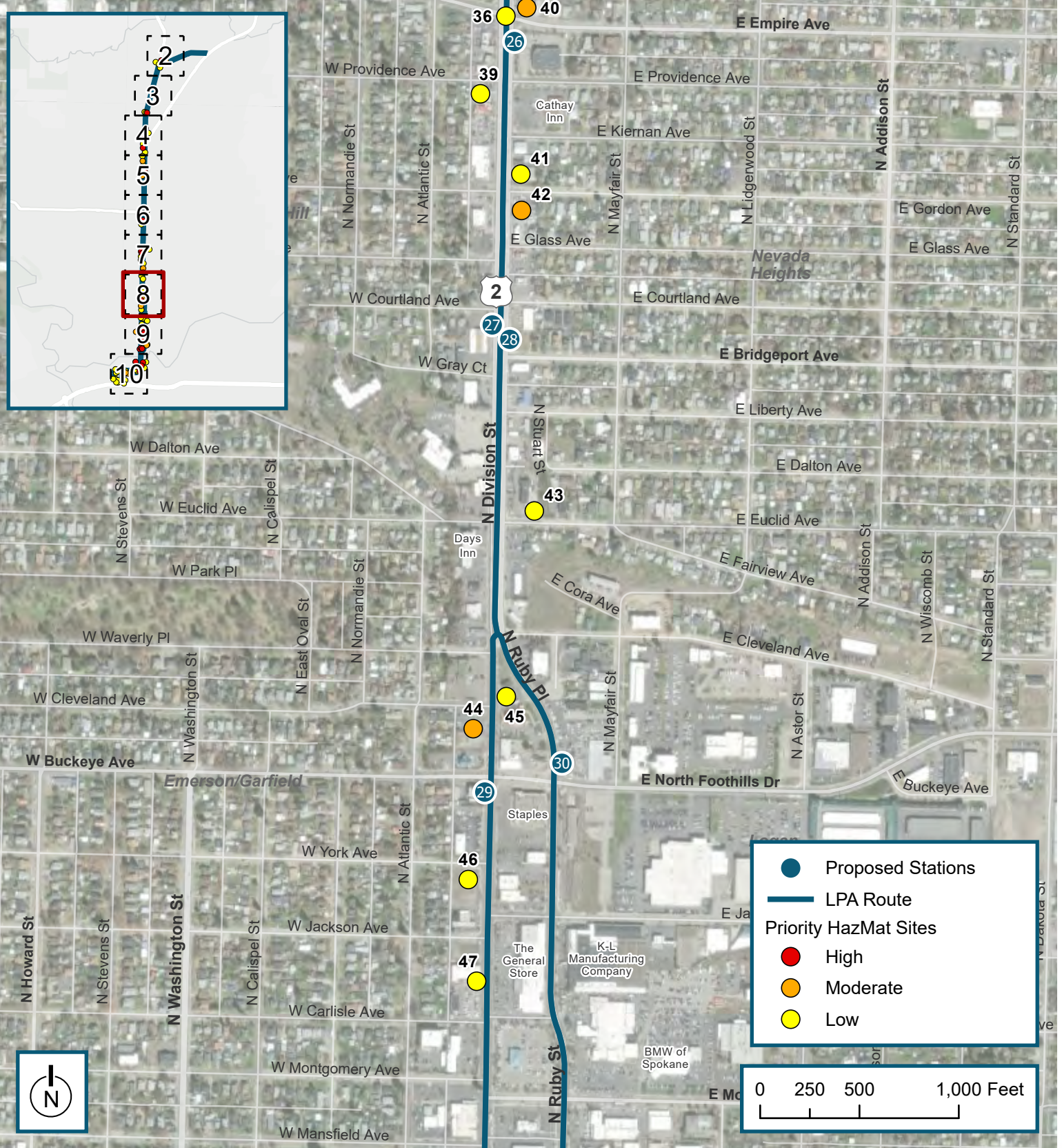
Source: EDR, City of Spokane, Spokane County, SRTC, WSDOT, ESRI, Mapbox, OpenStreetMap



Date: 1/12/2024 Path: \\parametrix.com\pmx\Spokane\Projects\Clients\5618-001-DivisionBRT\Design\Eng\995\es\GIS\MapDocs\DivisionCorridorBRT_Routing.aprx

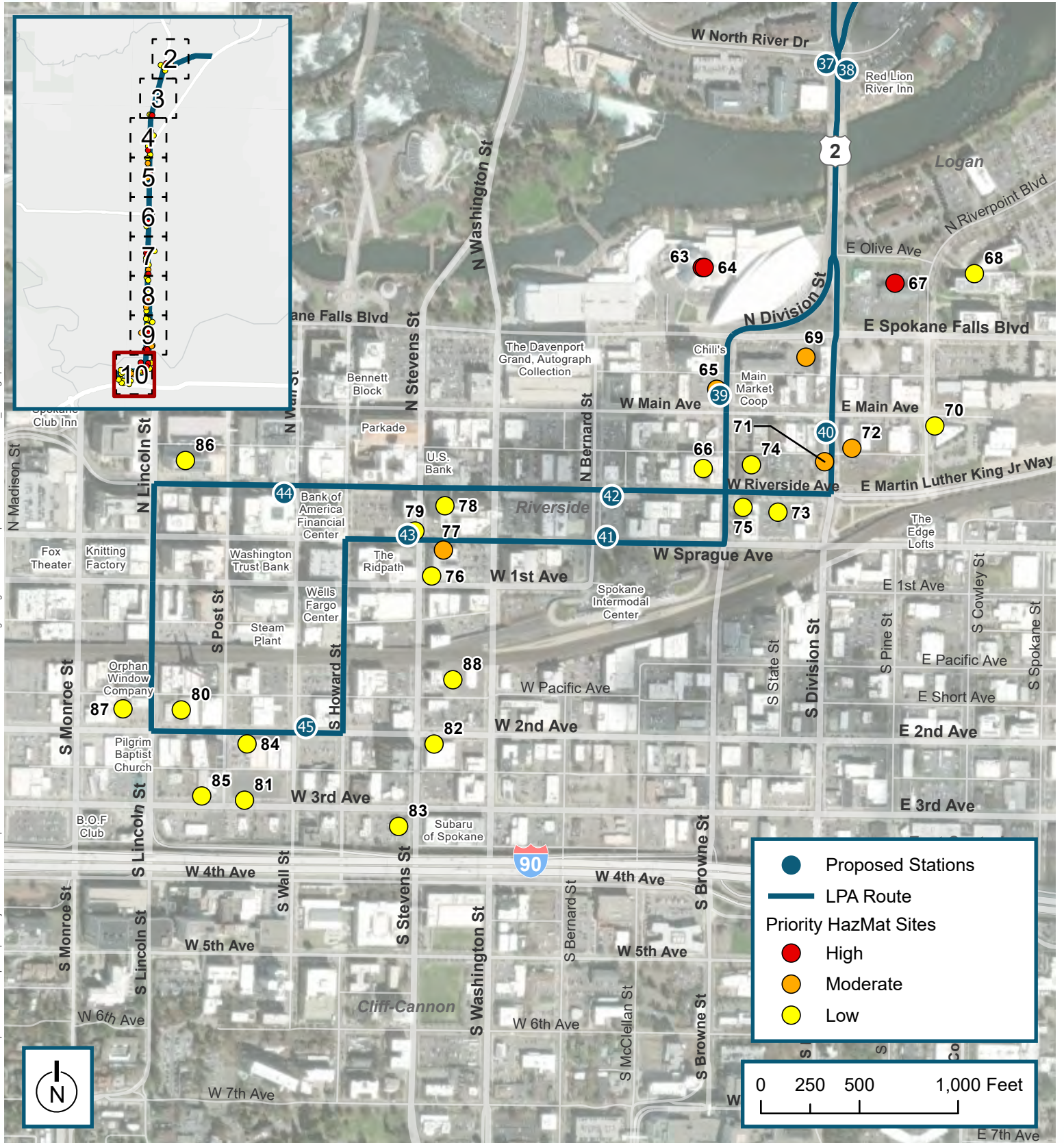


Source: EDR, City of Spokane, Spokane County, SRTC, WSDOT, ESRI, Mapbox, OpenStreetMap



Date: 1/12/2024 Path: \\parametrix.com\pmx\Spokane\Projects\Clients\5618-001-DivisionBRT\Design&Eng\953ves\GIS\MapDocs\DivisionCorridorBRT_Routing.aprx

Source: EDR, City of Spokane, Spokane County, SRTC, WSDOT, ESRI, Mapbox, OpenStreetMap



Date: 1/12/2024 Path: \\parametrix.com\pmx\Spok\Projects\Clients\15618-Spokane Transit\Design\Eng\1995\ves\GIS\MapDocs\DivisionCorridorBRT_Routing.aprx

Source: EDR, City of Spokane, Spokane County, SRTC, WSDOT, ESRI, Mapbox, OpenStreetMap

Attachment A

EDR Report



Spokane BRT Line

Spokane BRT Line

Spokane, WA 99207

Inquiry Number: 7450974.4s

September 22, 2023

EDR Area / Corridor Report



6 Armstrong Road, 4th floor
Shelton, CT 06484
Toll Free: 800.352.0050
www.edrnet.com

TABLE OF CONTENTS

SECTION	PAGE
Executive Summary	ES1
Mapped Sites Summary	2
Key Map	30
Map Findings Summary	31
Focus Maps	35
Map Findings	107
Orphan Summary	OR-1
Government Records Searched/Data Currency Tracking	GR-1

Thank you for your business.
 Please contact EDR at 1-800-352-0050
 with any questions or comments.

Disclaimer - Copyright and Trademark Notice

This Report contains certain information obtained from a variety of public and other sources reasonably available to Environmental Data Resources, LLC. It cannot be concluded from this Report that coverage information for the target and surrounding properties does not exist from other sources. This Report is provided on an "AS IS", "AS AVAILABLE" basis. **NO WARRANTY EXPRESS OR IMPLIED IS MADE WHATSOEVER IN CONNECTION WITH THIS REPORT. ENVIRONMENTAL DATA RESOURCES, LLC AND ITS SUBSIDIARIES, AFFILIATES AND THIRD PARTY SUPPLIERS DISCLAIM ALL WARRANTIES, OF ANY KIND OR NATURE, EXPRESS OR IMPLIED, ARISING OUT OF OR RELATED TO THIS REPORT OR ANY OF THE DATA AND INFORMATION PROVIDED IN THIS REPORT, INCLUDING WITHOUT LIMITATION, ANY WARRANTIES REGARDING ACCURACY, QUALITY, CORRECTNESS, COMPLETENESS, COMPREHENSIVENESS, SUITABILITY, MERCHANTABILITY, FITNESS FOR A PARTICULAR PURPOSE, TITLE, NON-INFRINGEMENT, MISAPPROPRIATION, OR OTHERWISE. ALL RISK IS ASSUMED BY THE USER. IN NO EVENT SHALL ENVIRONMENTAL DATA RESOURCES, LLC OR ITS SUBSIDIARIES, AFFILIATES OR THIRD PARTY SUPPLIERS BE LIABLE TO ANYONE FOR ANY DIRECT, INCIDENTAL, INDIRECT, SPECIAL, CONSEQUENTIAL OR OTHER DAMAGES OF ANY TYPE OR KIND (INCLUDING BUT NOT LIMITED TO LOSS OF PROFITS, LOSS OF USE, OR LOSS OF DATA) INFORMATION PROVIDED IN THIS REPORT.** Any analyses, estimates, ratings, environmental risk levels, or risk codes provided in this Report are provided for illustrative purposes only, and are not intended to provide, nor should they be interpreted as providing any facts regarding, or prediction or forecast of, any environmental risk for any property. Only an assessment performed by a qualified environmental professional can provide findings, opinions or conclusions regarding the environmental risk or conditions in, on or at any property.

Copyright 2023 by Environmental Data Resources, LLC. All rights reserved. Reproduction in any media or format, in whole or in part, of any report or map of Environmental Data Resources, LLC, or its affiliates, is prohibited without prior written permission.

EDR and its logos (including Sanborn and Sanborn Map) are trademarks of Environmental Data Resources, LLC or its affiliates. All other trademarks used herein are the property of their respective owners.

EXECUTIVE SUMMARY

A search of available environmental records was conducted by Environmental Data Resources, Inc (EDR). The report was designed to assist parties seeking to meet the search requirements of EPA's Standards and Practices for All Appropriate Inquiries (40 CFR Part 312), the ASTM Standard Practice for Environmental Site Assessments (E1527 - 21), the ASTM Standard Practice for Environmental Site Assessments for Forestland or Rural Property (E2247 - 16), the ASTM Standard Practice for Limited Environmental Due Diligence: Transaction Screen Process (E1528 - 22) or custom requirements developed for the evaluation of environmental risk associated with a parcel of real estate.

SUBJECT PROPERTY INFORMATION

ADDRESS

SPOKANE BRT LINE
SPOKANE, WA 99207

TARGET PROPERTY SEARCH RESULTS

The Target Property was identified in the following databases.

Page Numbers and Map Identifications refer to the EDR Area/Corridor Report where detailed data on individual sites can be reviewed.

Sites listed in ***bold italics*** are in multiple databases.

STANDARD ENVIRONMENTAL RECORDS

Lists of Federal RCRA generators

RCRA-SQG: RCRA - Small Quantity Generators

A review of the RCRA-SQG list, as provided by EDR, and dated 07/24/2023 has revealed that there is 1 RCRA-SQG site within the requested target property.

<u>Site</u>	<u>Address</u>	<u>Map ID / Focus Map(s)</u>	<u>Page</u>
LOWES HOME CENTERS L EPA ID:: WAH000050769	6606 N DIVISION ST	M45 / 12	267

RCRA-VSQG: RCRA - Very Small Quantity Generators (Formerly Conditionally Exempt Small Quantity Generators)

A review of the RCRA-VSQG list, as provided by EDR, and dated 07/24/2023 has revealed that there are 2 RCRA-VSQG sites within the requested target property.

<u>Site</u>	<u>Address</u>	<u>Map ID / Focus Map(s)</u>	<u>Page</u>
WALGREENS 2205 EPA ID:: WAH000061585	12315 HWY 395	C9 / 5	110
RITE AID #5308 EPA ID:: WAH000039956	9120 N DIVISION	H30 / 9	158

EXECUTIVE SUMMARY

Federal ERNS list

ERNS: Emergency Response Notification System

A review of the ERNS list, as provided by EDR, and dated 06/12/2023 has revealed that there are 2 ERNS sites within the requested target property.

<u>Site</u>	<u>Address</u>	<u>Map ID / Focus Map(s)</u>	<u>Page</u>
Not reported NRC Report #: 1035009 Incident Date Time: 2013-01-07 10:15:00	12315 NORTH DIVISION	C8 / 5	110
Not reported NRC Report #: 1159349 Incident Date Time: 2016-09-19 08:30:00	822 WEST 2ND AVE	BK211 / 24	1045

Lists of state- and tribal (Superfund) equivalent sites

WA HSL: Hazardous Sites List

A review of the WA HSL list, as provided by EDR, and dated 02/23/2023 has revealed that there is 1 WA HSL site within the requested target property.

<u>Site</u>	<u>Address</u>	<u>Map ID / Focus Map(s)</u>	<u>Page</u>
<i>DIVINE 11 MIDCITY</i> Facility Type: Hazardous Sites List FSID Number: 746 Facility Status: Cleanup Started	<i>822 W 2ND AVE</i>	<i>BK215 / 24</i>	<i>1046</i>

Lists of state- and tribal hazardous waste facilities

WA CSCSL: Confirmed and Suspected Contaminated Sites List

A review of the WA CSCSL list, as provided by EDR, and dated 04/10/2023 has revealed that there are 3 WA CSCSL sites within the requested target property.

<u>Site</u>	<u>Address</u>	<u>Map ID / Focus Map(s)</u>	<u>Page</u>
<i>CATALDO SQUARE LLC</i> Site Status: CC-O&M/Monitoring Clean Up Siteid: 13194 Facility ID: 14326 Soil: Remediated-Below Soil: Confirmed Above Cleanup Levels Ground Water: Below Cleanup Levels Contaminant Name: Benzene Contaminant Name: Halogenated Solvents Contaminant Name: Petroleum-Diesel Contaminant Name: Petroleum-Gasoline Contaminant Name: Petroleum-Other <i>*Additional key fields are available in the Map Findings section</i>	<i>922 N DIVISION ST</i>	<i>AP141 / 21</i>	<i>692</i>
<i>DIVISION GATEWAY PRO</i>		<i>AZ172 / 21</i>	<i>840</i>

EXECUTIVE SUMMARY

Site Status: Awaiting Cleanup
 Clean Up Siteid: 14494
 Facility ID: 76458
 Soil: Confirmed Above Cleanup Levels
 Contaminant Name: Non-Halogenated Solvents
 Contaminant Name: Petroleum-Gasoline

DIVINE 11 MIDCITY ***822 W 2ND AVE*** ***BK215 / 24*** ***1046***

Site Status: Cleanup Started
 Clean Up Siteid: 4966
 Facility ID: 746
 Soil: Confirmed Above Cleanup Levels
 Contaminant Name: Metals - Other
 Contaminant Name: Petroleum-Other

Lists of state and tribal leaking storage tanks

WA LUST: Leaking Underground Storage Tanks Site List

A review of the WA LUST list, as provided by EDR, has revealed that there are 3 WA LUST sites within the requested target property.

<u>Site</u>	<u>Address</u>	<u>Map ID / Focus Map(s)</u>	<u>Page</u>
<i>KMART 4155</i> Database: LUST, Date of Government Version: 05/08/2023 Release Date: 12/18/1989 LUST Date: 01/31/2012 Facility Status: LUST - NFA Cleanup Site ID: 7571 Soil: Confirmed Above Cleanup Levels Facility ID: 4327554	<i>6606 N DIVISION ST</i>	<i>M40 / 12</i>	<i>215</i>
<i>BUDGET RENT A CAR</i> Database: LUST, Date of Government Version: 05/08/2023 Release Date: 04/18/1994 LUST Date: 08/30/2011 Facility Status: LUST - NFA Cleanup Site ID: 8908 Soil: Confirmed Above Cleanup Levels Facility ID: 36949979	<i>228 N BROWNE ST</i>	<i>AS151 / 21</i>	<i>752</i>
<i>DIVINE 11 MIDCITY</i> Database: LUST, Date of Government Version: 05/08/2023 Release Date: 12/21/1989 LUST Date: 12/21/1989 Facility Status: LUST - Cleanup Started Cleanup Site ID: 4966 Soil: Confirmed Above Cleanup Levels Facility ID: 746	<i>822 W 2ND AVE</i>	<i>BK215 / 24</i>	<i>1046</i>

EXECUTIVE SUMMARY

Lists of state and tribal registered storage tanks

WA UST: Underground Storage Tank Database

A review of the WA UST list, as provided by EDR, and dated 05/08/2023 has revealed that there are 12 WA UST sites within the requested target property.

<u>Site</u>	<u>Address</u>	<u>Map ID / Focus Map(s)</u>	<u>Page</u>
WHITWORTH CO 070130 Facility ID: 93744329 Tank Status: Removed Site Id: 9973	W 5 HOLLAND AVE	G24 / 9	131
ALTONS TIRE & AUTOMO Facility ID: 15664358 Tank Status: Exempt Site Id: 4851	N 7777 DIVISION ST	L36 / 12	179
KMART 4155 Facility ID: 4327554 Tank Status: Removed Site Id: 10509	6606 N DIVISION ST	M40 / 12	215
CASTROL LUBE CENTER Facility ID: 92173496 Tank Status: Exempt - Removed Tank Status: Removed Site Id: 6785	2736 N DIVISION	W84 / 18	462
LITHIA CAMP AUTOMOTI Facility ID: 55488915 Tank Status: Removed Site Id: 1304	101 E MONTGOMERY AVE	AA96 / 18	478
CHEVRON 94761 Facility ID: 66345498 Tank Status: Removed Site Id: 5174	2022 N DIVISION ST	AD100 / 18	534
AUGUSTA 07 Facility ID: 14427524 Tank Status: Operational Tank Status: Removed Tank Closure Date: 12/7/2017 Site Id: 6712	1712 N DIVISION ST	AF111 / 21	564
MARKET EQUIPMENT CO Facility ID: 94639296 Tank Status: Closed in Place Site Id: 102015	1114 RUBY	AK126 / 21	601
BUDGET RENT A CAR Facility ID: 36949979 Tank Status: Removed Site Id: 102291	228 N BROWNE ST	AS151 / 21	752
PAULSEN CTR Facility ID: 15177798 Tank Status: Closed in Place Site Id: 5369	407 THRU 421 W RIVER	AW178 / 21	861
COMINCO AMERICAN UST	W 818 RIVERSIDE AVE	AY180 / 21	873

EXECUTIVE SUMMARY

Facility ID: 89695291
 Tank Status: Removed
 Site Id: 7078

DIVINE 11 MIDCITY

822 W 2ND AVE

BK215 / 24

1046

Facility ID: 746
 Tank Status: Operational
 Tank Status: Removed
 Site Id: 9500

State and tribal institutional control / engineering control registries

WA INST CONTROL: Institutional Control Site List

A review of the WA INST CONTROL list, as provided by EDR, and dated 04/10/2023 has revealed that there is 1 WA INST CONTROL site within the requested target property.

<u>Site</u>	<u>Address</u>	<u>Map ID / Focus Map(s)</u>	<u>Page</u>
CATALDO SQUARE LLC Facility Site ID: 14326 CS ID: 13194	922 N DIVISION ST	AP141 / 21	692

Lists of state and tribal voluntary cleanup sites

WA VCP: Voluntary Cleanup Program Sites

A review of the WA VCP list, as provided by EDR, and dated 04/10/2023 has revealed that there is 1 WA VCP site within the requested target property.

<u>Site</u>	<u>Address</u>	<u>Map ID / Focus Map(s)</u>	<u>Page</u>
CATALDO SQUARE LLC VCP Status: CC-O&M/Monitoring Facility ID: 14326 Cleanup Siteid: 13194 VCP Status: CC-O&M/Monitoring	922 N DIVISION ST	AP142 / 21	699

WA ICR: Independent Cleanup Reports

A review of the WA ICR list, as provided by EDR, and dated 12/01/2002 has revealed that there are 4 WA ICR sites within the requested target property.

<u>Site</u>	<u>Address</u>	<u>Map ID / Focus Map(s)</u>	<u>Page</u>
JR'S TOWN PUMP CARWA Contaminants Found at Site: 6 Type of Report Ecology Received: F Date Ecology Received Report: 03/16/93 Media Contaminated: S	N. 2725 DIVISION	X86 / 18	467
WILTON PARTNERS N. R	RUBY ST. & NORTH RIV	145 / 21	749

EXECUTIVE SUMMARY

Contaminants Found at Site: 6
 Type of Report Ecology Received: F
 Date Ecology Received Report: / /
 Media Contaminated: S

DIVINE 11 MIDCITY **822 W 2ND AVE** **BK218 / 24** **1063**

Contaminants Found at Site: 6
 Type of Report Ecology Received: F
 Date Ecology Received Report: 05/07/91
 Date Ecology Received Report: 09/13/93
 Date Ecology Received Report: 09/26/94
 Media Contaminated: S

EXXON **2ND & LINCOLN** **BK222 / 24** **1071**

Contaminants Found at Site: 6
 Date Ecology Received Report: 05/07/91
 Media Contaminated: S

ADDITIONAL ENVIRONMENTAL RECORDS

Local Lists of Landfill / Solid Waste Disposal Sites

WA SWRCY: Recycling Facility List

A review of the WA SWRCY list, as provided by EDR, and dated 04/13/2023 has revealed that there is 1 WA SWRCY site within the requested target property.

<u>Site</u>	<u>Address</u>	<u>Map ID / Focus Map(s)</u>	<u>Page</u>
VIDEO ONLY - SPOKANE	7755 N. DIVISION ST.	L38 / 12	208

Local Lists of Hazardous waste / Contaminated Sites

WA ALLSITES: Facility/Site Identification System Listing

A review of the WA ALLSITES list, as provided by EDR, and dated 04/24/2023 has revealed that there are 50 WA ALLSITES sites within the requested target property.

<u>Site</u>	<u>Address</u>	<u>Map ID / Focus Map(s)</u>	<u>Page</u>
KIDDS PLACE THE Facility Id: 6742	506 E HASTINGS RD	B4 / 6	108
JOHNSON ORTHODONTICS Facility Id: 20964	510 E HASTINGS RD	B6 / 6	109
HOLIDAY STATIONSTORE Facility Id: 35238529	9720 N DIVISION	F19 / 9	124
WHITWORTH CO 070130 Facility Id: 93744329	W 5 HOLLAND AVE	G24 / 9	131
RITE AID EXPRESS PHO Facility Id: 4846641	9120 N DIVISION	H28 / 9	133
ALTONS TIRE & AUTOMO	N 7777 DIVISION ST	L36 / 12	179

EXECUTIVE SUMMARY

Facility Id: 15664358			
KMART 4155	6606 N DIVISION ST	M40 / 12	215
Facility Id: 16685			
Facility Id: 4327554			
PENSKE AUTO CENTER 4	6606 N DIVISION ST S	M43 / 12	243
Facility Id: 12875771			
PANERA BREAD	6550 N DIVISION STRE	N49 / 12	278
Facility Id: 18268			
CARQUEST AUTO PARTS	N 5918 DIVISION ST	O52 / 15	281
Facility Id: 68499945			
PHOTO FRENZY	4750 N DIVISION ST	R59 / 15	318
Facility Id: 25516593			
MACYS	N 4770 DIVISION	R66 / 15	368
Facility Id: 8430			
2023 PAVING UNPAVED		R68 / 15	386
Facility Id: 99999037			
SEARS ROEBUCK & CO 1	4700 N DIVISION ST	R69 / 15	387
Facility Id: 35582971			
CARTRIDGE WORLD DIVI	4407 N DIVISION ST	T73 / 15	440
Facility Id: 5002			
STAGE II ENGINES	3100 N DIVISION	V78 / 18	454
Facility Id: 3454199			
CASTROL LUBE CENTER	2736 N DIVISION	W84 / 18	462
Facility Id: 92173496			
GENERAL STORE SPOKAN	2424 N DIVISION ST	Z91 / 18	475
Facility Id: 8878			
LITHIA CAMP AUTOMOTI	101 E MONTGOMERY AVE	AA96 / 18	478
Facility Id: 55488915			
CHEVRON 94761	2022 N DIVISION ST	AD100 / 18	534
Facility Id: 66345498			
ASSOCIATED DENTISTS	1912 N DIVISION ST	AE105 / 21	552
Facility Id: 21633			
AUGUSTA 07	1712 N DIVISION ST	AF111 / 21	564
Facility Id: 14427524			
BRAD MCHENRY SITE	E 130 MISSION	AG113 / 21	569
Facility Id: 57947758			
BEXTRA CORP	E 125 MISSION AVE	AG114 / 21	580
Facility Id: 99161733			
QUALITY DECALS	E 127 MISSION	AG115 / 21	581
Facility Id: 14917163			
SYLERS AUTO SALES	1313 N RUBY ST	AI119 / 21	591
Facility Id: 8994			
ADAMS GLASS WORKS	E 12 BOONE	AJ124 / 21	596
Facility Id: 51379767			
MARKET EQUIPMENT CO	1114 N RUBY	AK127 / 21	602
Facility Id: 94639296			
UNION PACIFIC RAILRO	100 BLK DESMET AVE	AN132 / 21	675

EXECUTIVE SUMMARY

Facility Id: 43658782			
NORTHBANK DEVELOPMEN	E CATALDO AVE & N DI	AO136 / 21	681
Facility Id: 5535217			
CATALDO SQUARE LLC	922 N DIVISION ST	AP141 / 21	692
Facility Id: 14326			
U SAVE CLEANERS	918 N DIVISION	AP143 / 21	704
Facility Id: 54611724			
SPOKANE FALLS BLVD E	SPOKANE FALLS BLVD	AQ147 / 21	750
Facility Id: 22778			
BUDGET RENT A CAR	228 N BROWNE ST	AS151 / 21	752
Facility Id: 36949979			
TENEFF JEWELRY MFG	510 W RIVERSIDE STE	AX159 / 21	781
Facility Id: 7847750			
MINUTEMAN PRESS SPOK	806 W RIVERSIDE AVE	AY163 / 21	835
Facility Id: 10562			
STA CENTRAL CITY LIN		AX167 / 21	837
Facility Id: 45278			
RIVERSIDE EXTENSION	DIVISION ST	AZ170 / 21	839
Facility Id: 4515			
DIVISION GATEWAY PRO		AZ172 / 21	840
Facility Id: 76458			
MCKENNON DDS	307 W RIVERSIDE AVE	AV175 / 21	859
Facility Id: 4069			
DR MCKERNANH DDS	407 W RIVERSIDE	AW177 / 21	860
Facility Id: 9200004			
PAULSEN CTR	407 THRU 421 W RIVER	AW178 / 21	861
Facility Id: 15177798			
GENERAL TIRE SVC SPO	W 1 RIVERSIDE	BB179 / 21	868
Facility Id: 79927936			
COMINCO AMERICAN UST	W 818 RIVERSIDE AVE	AY180 / 21	873
Facility Id: 89695291			
MYERS CLEANERS	W 419 SPRAGUE	BC185 / 24	880
Facility Id: 89384983			
515 SPOKANE PARTNERS	515 W SPRAGUE AVE	BD188 / 24	893
Facility Id: 17891			
S 107 APARTMENTS	107 S HOWARD STREET	BF201 / 24	984
Facility Id: 65346			
CRICKET COMMUNICATIO	157 S HOWARD ST	BG204 / 24	1005
Facility Id: 88641			
FRANKLIN PRESS	175 S HOWARD	BI208 / 24	1015
Facility Id: 8958134			
DIVINE 11 MIDCITY	822 W 2ND AVE	BK215 / 24	1046
Facility Id: 746			

EXECUTIVE SUMMARY

WA HIST CDL: List of Sites Contaminated by Clandestine Drug Labs

A review of the WA HIST CDL list, as provided by EDR, and dated 02/08/2007 has revealed that there is 1 WA HIST CDL site within the requested target property.

<u>Site</u>	<u>Address</u>	<u>Map ID / Focus Map(s)</u>	<u>Page</u>
Not reported Facility ID: 20173	2517 N. RUBY	Y90 / 18	475

WA CSCSL NFA: Confirmed & Contaminated Sites - No Further Action

A review of the WA CSCSL NFA list, as provided by EDR, and dated 04/10/2023 has revealed that there are 5 WA CSCSL NFA sites within the requested target property.

<u>Site</u>	<u>Address</u>	<u>Map ID / Focus Map(s)</u>	<u>Page</u>
HOLIDAY STATION STOR CS Id: 14995 Facility/Site Id: 35238529 Soil: Remediated-Below NFA Date: 07/19/2019 Contaminant Name: Petroleum-Diesel Contaminant Name: Petroleum-Gasoline	9720 N DIVISION	F17 / 9	122
KMART 4155 CS Id: 7571 Facility/Site Id: 4327554 Soil: Confirmed Above Cleanup Levels NFA Date: 01/31/2012 Contaminant Name: Petroleum-Other	6606 N DIVISION ST	M40 / 12	215
BRAD MCHENRY SITE CS Id: 14525 Facility/Site Id: 57947758 Soil: Remediated-Below NFA Date: 08/27/1996 Contaminant Name: Petroleum-Other	E 130 MISSION	AG113 / 21	569
NORTHBANK DEVELOPMEN CS Id: 1027 Facility/Site Id: 5535217 Soil: Remediated NFA Date: 07/19/2006 Contaminant Name: Metals Priority Pollutants Contaminant Name: Petroleum Products-Unspecified	E CATALDO AVE & N DI	AO136 / 21	681
BUDGET RENT A CAR CS Id: 8908 Facility/Site Id: 36949979 Soil: Confirmed Above Cleanup Levels NFA Date: 08/30/2011 Contaminant Name: Petroleum-Other	228 N BROWNE ST	AS151 / 21	752

EXECUTIVE SUMMARY

Records of Emergency Release Reports

HMIRS: Hazardous Materials Information Reporting System

A review of the HMIRS list, as provided by EDR, and dated 06/19/2023 has revealed that there is 1 HMIRS site within the requested target property.

<u>Site</u>	<u>Address</u>	<u>Map ID / Focus Map(s)</u>	<u>Page</u>
Not reported	7900 BLOCK OF DIVISI	K34 / 12	178

WA SPILLS: Reported Spills

A review of the WA SPILLS list, as provided by EDR, has revealed that there are 23 WA SPILLS sites within the requested target property.

<u>Site</u>	<u>Address</u>	<u>Map ID / Focus Map(s)</u>	<u>Page</u>
NORTHPOINT SHOPPING Database: SPILLS ERTS, Date of Government Version: 06/13/2023 Database: SPILLS, Date of Government Version: 02/27/2023 Facility ID: 36508	12315 N. DIVISION ST	C10 / 5	114
WANDERMERE Database: SPILLS ERTS, Date of Government Version: 06/13/2023 Database: SPILLS, Date of Government Version: 02/27/2023 Facility ID: 84817	12223 N DIVISION ST	D11 / 5	115
Not reported Database: SPILLS ERTS, Date of Government Version: 06/13/2023 Database: SPILLS, Date of Government Version: 02/27/2023 Facility ID: 27228	12223 NORTH DIVISION	D12 / 5	116
Not reported Database: SPILLS ERTS, Date of Government Version: 06/13/2023	9720 N DIVISION, PAR	F18 / 9	122
Not reported Database: SPILLS ERTS, Date of Government Version: 06/13/2023 Database: SPILLS, Date of Government Version: 02/27/2023 Facility ID: 60869	9700 N DIVISION - HO	22 / 9	128
DIVISION AND MAGNESI Database: SPILLS ERTS, Date of Government Version: 06/13/2023 Database: SPILLS, Date of Government Version: 02/27/2023 Facility ID: 124605		32 / 9	177
NORTHTOWN MALL Database: SPILLS ERTS, Date of Government Version: 06/13/2023 Database: SPILLS, Date of Government Version: 02/27/2023 Facility ID: 83791	4750 N. DIVISION	R64 / 15	362
INTERSECTION OF DIVI Database: SPILLS ERTS, Date of Government Version: 06/13/2023 Database: SPILLS, Date of Government Version: 02/27/2023 Facility ID: 88808		U76 / 18	448
ULRICH TRANSMISSION Database: SPILLS ERTS, Date of Government Version: 06/13/2023	3100 N. DIVISION	V82 / 18	459
PRO-PERFORMANCE LUBE Database: SPILLS ERTS, Date of Government Version: 06/13/2023	2736 N DIVISION	W85 / 18	466
Not reported Database: SPILLS ERTS, Date of Government Version: 06/13/2023 Database: SPILLS, Date of Government Version: 02/27/2023	2517 N RUBY; UPSTAIR	Y89 / 18	474

EXECUTIVE SUMMARY

Facility ID: 57681			
ARTISAN ARK	2415 N. DIVISION	Z93 / 18	476
Database: SPILLS ERTS, Date of Government Version: 06/13/2023			
LITHIA CAMP AUTOMOTI	101 E MONTGOMERY AVE	AA96 / 18	478
Database: SPILLS ERTS, Date of Government Version: 06/13/2023			
Not reported	100 ERMINA AVENUE	AC98 / 18	533
Database: SPILLS ERTS, Date of Government Version: 06/13/2023			
Not reported	1830 N DIVISION ST	107 / 21	556
Database: SPILLS ERTS, Date of Government Version: 06/13/2023			
Not reported	1212 N DIVISION ST	AJ122 / 21	594
Database: SPILLS ERTS, Date of Government Version: 06/13/2023			
BURGAN'S FURNITURE	1120 N DIVISION	AL128 / 21	653
Database: SPILLS ERTS, Date of Government Version: 06/13/2023			
MISTER CAR WASH	1022 N DIVISION	AM131 / 21	674
Database: SPILLS ERTS, Date of Government Version: 06/13/2023			
TEST 12	142 N DIVISION ST	AT155 / 21	763
Database: SPILLS ERTS, Date of Government Version: 06/13/2023			
HUTTON BUILDING	SPRAGUE AND WASHINGT	BC184 / 24	879
Database: SPILLS ERTS, Date of Government Version: 06/13/2023			
Not reported	429 W. SPRAGUE	BD187 / 24	892
Database: SPILLS ERTS, Date of Government Version: 06/13/2023			
RIDPATH	515 W SPRAGUE AVE	BD194 / 24	948
Database: SPILLS ERTS, Date of Government Version: 06/13/2023			
DIVINE 11 MIDCITY	822 W 2ND AVE	BK215 / 24	1046
Database: SPILLS ERTS, Date of Government Version: 06/13/2023			
Database: SPILLS, Date of Government Version: 02/27/2023			
Facility ID: 90628			

Other Ascertainable Records

RCRA NonGen / NLR: RCRA - Non Generators / No Longer Regulated

A review of the RCRA NonGen / NLR list, as provided by EDR, and dated 07/24/2023 has revealed that there are 20 RCRA NonGen / NLR sites within the requested target property.

<u>Site</u>	<u>Address</u>	<u>Map ID / Focus Map(s)</u>	<u>Page</u>
ALTONS TIRE & AUTOMO EPA ID:: WAD988517090	N 7777 DIVISION ST	L36 / 12	179
KMART 4155 EPA ID:: WAD988498002	6606 N DIVISION ST	M40 / 12	215
PENSKE AUTO CENTER 4 EPA ID:: WAR000006858	6606 N DIVISION ST S	M43 / 12	243
CARQUEST AUTO PARTS EPA ID:: WAD049975956	N 5918 DIVISION ST	O52 / 15	281
NORTHTOWN MALL EPA ID:: WAD988523296	4750 N DIVISION ST	R60 / 15	338
SEARS ROEBUCK & CO 1	4700 N DIVISION ST	R70 / 15	413

EXECUTIVE SUMMARY

EPA ID:: WAH000017541			
ULRICKS TRANSMISSION	3100 N DIVISION	V77 / 18	449
EPA ID:: WAH000053400			
LITHIA CAMP AUTOMOTI	101 E MONTGOMERY AVE	AA96 / 18	478
EPA ID:: WAD027498989			
BRAD MCHENRY SITE	E 130 MISSION	AG113 / 21	569
EPA ID:: WAR000011015			
QUALITY DECALS	E 127 MISSION	AG115 / 21	581
EPA ID:: WAD053059606			
ADAMS GLASS WORKS	E 12 BOONE	AJ124 / 21	596
EPA ID:: WAD067553107			
MARKET EQUIPMENT CO	1114 N RUBY	AK127 / 21	602
EPA ID:: WAD027511484			
UNION PACIFIC RAILRO	100 BLK DESMET AVE B	AN133 / 21	676
EPA ID:: WA0000071936			
CATALDO SQUARE LLC	922 N DIVISION ST	AP139 / 21	684
EPA ID:: WAH000052142			
U SAVE CLEANERS	918 N DIVISION	AP143 / 21	704
EPA ID:: WAH000007849			
PAULSEN CTR	407 THRU 421 W RIVER	AW178 / 21	861
EPA ID:: WA0000379388			
GENERAL TIRE SVC SPO	W 1 RIVERSIDE	BB179 / 21	868
EPA ID:: WAD020231999			
MYERS CLEANERS	W 419 SPRAGUE	BC185 / 24	880
EPA ID:: WAD085813434			
515 SPOKANE PARTNERS	515 W SPRAGUE AVE	BD193 / 24	944
EPA ID:: WAH000050471			
DIVINE 11 MIDCITY	822 W 2ND AVE	BK218 / 24	1063
EPA ID:: WA0001004753			

FUDS: Formerly Used Defense Sites

A review of the FUDS list, as provided by EDR, and dated 05/08/2023 has revealed that there is 1 FUDS site within the requested target property.

<u>Site</u>	<u>Address</u>	<u>Map ID / Focus Map(s)</u>	<u>Page</u>
USARC SPOKANE		AQ146 / 21	749

FTTS: FIFRA/ TSCA Tracking System - FIFRA (Federal Insecticide, Fungicide, & Rodenticide Act)/TSCA (Toxic Substances Control Act)

A review of the FTTS list, as provided by EDR, has revealed that there is 1 FTTS site within the requested target property.

<u>Site</u>	<u>Address</u>	<u>Map ID / Focus Map(s)</u>	<u>Page</u>
C&H PROPERTIES	223 N DIVISION	AR150 / 21	752
Database: FTTS INSP, Date of Government Version: 04/09/2009			

EXECUTIVE SUMMARY

HIST FTTS: FIFRA/TSCA Tracking System Administrative Case Listing

A review of the HIST FTTS list, as provided by EDR, has revealed that there is 1 HIST FTTS site within the requested target property.

<u>Site</u>	<u>Address</u>	<u>Map ID / Focus Map(s)</u>	<u>Page</u>
C&H PROPERTIES	223 N DIVISION	AR150 / 21	752
Database: HIST FTTS INSP, Date of Government Version: 10/19/2006			

FINDS: Facility Index System/Facility Registry System

A review of the FINDS list, as provided by EDR, and dated 05/04/2023 has revealed that there are 60 FINDS sites within the requested target property.

<u>Site</u>	<u>Address</u>	<u>Map ID / Focus Map(s)</u>	<u>Page</u>
KIDDS PLACE THE Registry ID:: 110045349994	506 E HASTINGS RD	B5 / 6	109
JOHNSON ORTHODONTICS Registry ID:: 110043882509	510 E HASTINGS RD	B7 / 6	110
HOLIDAY STATIONSTORE Registry ID:: 110015487891	9720 N DIVISION	F20 / 9	128
RITE AID 5308 Registry ID:: 110044999721	9120 N DIVISION ST	H29 / 9	158
BEKKERING AUTOMOTIVE Registry ID:: 110005377449	N 8821 DIVISION	I31 / 9	176
WANDERMERE COMPANY Registry ID:: 110015458119	13700 N DIVISION	J33 / 12	178
ALTONS TIRE & AUTOMO Registry ID:: 110005383566 Registry ID:: 110070744384	N 7777 DIVISION ST	35 / 12	179
NORTHGATE LAUNDRY Registry ID:: 110005371846	N 7414 DIVISION ST	39 / 12	215
KMART 4155 Registry ID:: 110005369608 Registry ID:: 110070749379	6606 N DIVISION ST	M40 / 12	215
LOWES HIW INC OF N S Registry ID:: 110044907018	6606 N DIVISION ST	M41 / 12	237
PENSKE AUTO CENTER 4 Registry ID:: 110009513099	6606 N DIVISION ST S	M43 / 12	243
LOWES HOME CENTERS L Registry ID:: 110069284438	6606 N DIVISION ST	M46 / 12	277
CARQUEST AUTO PARTS Registry ID:: 110005321348	N 5918 DIVISION ST	O51 / 15	280
KITS CAMERAS 1 Registry ID:: 110005303484	N 5628 DIVISION ST B	53 / 15	288
KITS CAMERA 988 Registry ID:: 110070725127	N 4750 DIVISION ST J	Q56 / 15	290
MACYS NORTHTOWN	N 4770 DIVISION	Q57 / 15	290

EXECUTIVE SUMMARY

Registry ID:: 110054615546			
NORTHTOWN MALL	4750 N DIVISION ST	R60 / 15	338
Registry ID:: 110070756757			
Registry ID:: 110009512429			
KITS CAMERA 988	4750 NORTH DIVISION	R61 / 15	351
Registry ID:: 110005307694			
SEARS ROEBUCK & CO 1	4700 N DIVISION ST	R69 / 15	387
Registry ID:: 110012559828			
Registry ID:: 110070746307			
CARTRIDGE WORLD DIVI	4407 N DIVISION ST	T72 / 15	440
Registry ID:: 110045352168			
STAGE II ENGINES	3100 N DIVISION	V78 / 18	454
Registry ID:: 110037057154			
ULRICKS TRANSMISSION	3100 N DIVISION	V81 / 18	459
Registry ID:: 110070123498			
CASTROL LUBE CENTER	2736 N DIVISION	W84 / 18	462
Registry ID:: 110015395981			
GENERAL STORE SPOKAN	2424 N DIVISION ST	Z92 / 18	476
Registry ID:: 110040126379			
ORNAMENTAL IRON WORK	N 2315 DIVISION	95 / 18	478
Registry ID:: 110005318575			
LITHIA CAMP AUTOMOTI	101 E MONTGOMERY AVE	AA96 / 18	478
Registry ID:: 110005318405			
CHEVRON 94761	2022 N DIVISION ST	AD101 / 18	538
Registry ID:: 110015436250			
ASSOCIATED DENTISTS	1912 N DIVISION ST	AE104 / 21	551
Registry ID:: 110056463580			
ZIP TRIP 6	1712 N DIVISION	AF108 / 21	556
Registry ID:: 110015522335			
SYLERS AUTO SALES	1313 N RUBY ST	AI120 / 21	592
Registry ID:: 110056486440			
ADAMS GLASS WORKS	E 12 BOONE	AJ123 / 21	595
Registry ID:: 110005325040			
MARKET EQUIPMENT CO	1114 N RUBY	AK127 / 21	602
Registry ID:: 110005318566			
Registry ID:: 110070755763			
UNION PACIFIC RAILRO	100 BLK DESMET AVE B	AN133 / 21	676
Registry ID:: 110008213851			
PPG INDUSTRIES INC L	N 1030 DIVISION ST	AO134 / 21	680
Registry ID:: 110005330230			
WESTERN MILLWRIGHTS	N 1005 RUBY ST	135 / 21	680
Registry ID:: 110005375021			
Registry ID:: 110070756422			
NORTHBANK DEVELOPMEN	E CATALDO AVE & N DI	AO136 / 21	681
Registry ID:: 110018012871			
CATALDO SQUARE LLC	922 N DIVISION ST	AP140 / 21	691
Registry ID:: 110070123431			
U SAVE CLEANERS	918 N DIVISION	AP143 / 21	704

EXECUTIVE SUMMARY

Registry ID:: 110005394803			
Registry ID:: 110070754950			
SPOKANE FALLS BLVD E	SPOKANE FALLS BLVD	AQ148 / 21	751
Registry ID:: 110045351757			
C&H PROPERTIES	223 N DIVISION	AR149 / 21	751
Registry ID:: 110011563575			
BUDGET RENT A CAR US	228 N BROWNE ST	AS152 / 21	760
Registry ID:: 110015484750			
TENEFF JEWELRY MFG	510 W RIVERSIDE STE	AX159 / 21	781
Registry ID:: 110037056949			
MINUTEMAN PRESS SPOK	806 W RIVERSIDE AVE	AY164 / 21	835
Registry ID:: 110056454153			
GENERAL TIRE SVC SPO	W 1 RIVERSIDE	AT165 / 21	836
Registry ID:: 110005315710			
EXXON 72706 FORMER A	WEST 206 RIVERSIDE A	AU166 / 21	836
Registry ID:: 110002449770			
NOTT ATWATER CO	E 210 RIVERSIDE	AU168 / 21	838
Registry ID:: 110005349417			
RIVERSIDE EXTENSION	DIVISION ST	AZ169 / 21	838
Registry ID:: 110043378378			
LEAD CON USA LLC	100 N HOWARD ST STE	BA171 / 21	839
Registry ID:: 110071133706			
MCKENNON DDS	307 W RIVERSIDE AVE	AV176 / 21	860
Registry ID:: 110056471526			
DR MCKERNANH DDS	407 W RIVERSIDE	AW177 / 21	860
Registry ID:: 110037055799			
PAULSEN CTR	407 THRU 421 W RIVER	AW178 / 21	861
Registry ID:: 110005305605			
COMINCO AMERICAN UST	W 818 RIVERSIDE AVE	AY180 / 21	873
Registry ID:: 110015399175			
MYERS CLEANERS	W 419 SPRAGUE	BC183 / 24	878
Registry ID:: 110005328001			
515 SPOKANE PARTNERS	515 W SPRAGUE AVE	BD189 / 24	899
Registry ID:: 110070207051			
ADAMS COURT APARTMEN	107 S HOWARD ST STE	BF199 / 24	983
Registry ID:: 110024279582			
BLACK REALTY MANAGEM	107 S. HOWARD, SUITE	BF200 / 24	984
Registry ID:: 110044232737			
VIC B LINDEN & SONS	S 122 LINCOLN ST	203 / 24	1004
Registry ID:: 110005308381			
KELLCRAFT INC	159 S LINCOLN ST STE	BH205 / 24	1006
Registry ID:: 110056143356			
FRANKLIN PRESS	175 S HOWARD	BI208 / 24	1015
Registry ID:: 110037054282			
DIVINE 11 MIDCITY	822 W 2ND AVE	BK218 / 24	1063
Registry ID:: 110005308363			

EXECUTIVE SUMMARY

ECHO: Enforcement & Compliance History Information

A review of the ECHO list, as provided by EDR, and dated 03/25/2023 has revealed that there are 33 ECHO sites within the requested target property.

<u>Site</u>	<u>Address</u>	<u>Map ID / Focus Map(s)</u>	<u>Page</u>
RITE AID 5308 Registry ID: 110044999721	9120 N DIVISION ST	H29 / 9	158
BEKKERING AUTOMOTIVE Registry ID: 110005377449	N 8821 DIVISION	I31 / 9	176
ALTONS TIRE & AUTOMO Registry ID: 110005383566	N 7777 DIVISION ST	35 / 12	179
NORTHGATE LAUNDRY Registry ID: 110005371846	N 7414 DIVISION ST	39 / 12	215
KMART 4155 Registry ID: 110005369608	6606 N DIVISION ST	M40 / 12	215
PENSKE AUTO CENTER 4 Registry ID: 110009513099	6606 N DIVISION ST S	M43 / 12	243
LOWES HOME CENTERS L Registry ID: 110069284438	6606 N DIVISION ST	M46 / 12	277
CARQUEST AUTO PARTS Registry ID: 110005321348	N 5918 DIVISION ST	O51 / 15	280
KITS CAMERAS 1 Registry ID: 110005303484	N 5628 DIVISION ST B	53 / 15	288
MACYS NORTHTOWN Registry ID: 110054615546	N 4770 DIVISION	Q57 / 15	290
NORTHTOWN MALL Registry ID: 110009512429	4750 N DIVISION ST	R60 / 15	338
KITS CAMERA 988 Registry ID: 110005307694	4750 NORTH DIVISION	R61 / 15	351
SEARS ROEBUCK & CO 1 Registry ID: 110012559828	4700 N DIVISION ST	R69 / 15	387
ULRICKS TRANSMISSION Registry ID: 110070123498	3100 N DIVISION	V81 / 18	459
ORNAMENTAL IRON WORK Registry ID: 110005318575	N 2315 DIVISION	95 / 18	478
LITHIA CAMP AUTOMOTI Registry ID: 110005318405	101 E MONTGOMERY AVE	AA96 / 18	478
ADAMS GLASS WORKS Registry ID: 110005325040	E 12 BOONE	AJ123 / 21	595
MARKET EQUIPMENT CO Registry ID: 110005318566	1114 N RUBY	AK127 / 21	602
UNION PACIFIC RAILRO Registry ID: 110008213851	100 BLK DESMET AVE B	AN133 / 21	676
PPG INDUSTRIES INC L Registry ID: 110005330230	N 1030 DIVISION ST	AO134 / 21	680
WESTERN MILLWRIGHTS Registry ID: 110005375021	N 1005 RUBY ST	135 / 21	680
CATALDO SQUARE LLC	922 N DIVISION ST	AP140 / 21	691

EXECUTIVE SUMMARY

Registry ID: 110070123431			
U SAVE CLEANERS	918 N DIVISION	AP143 / 21	704
Registry ID: 110005394803			
SPOKANE FALLS BLVD E	SPOKANE FALLS BLVD	AQ148 / 21	751
Registry ID: 110045351757			
GENERAL TIRE SVC SPO	W 1 RIVERSIDE	AT165 / 21	836
Registry ID: 110005315710			
EXXON 72706 FORMER A	WEST 206 RIVERSIDE A	AU166 / 21	836
Registry ID: 110002449770			
NOTT ATWATER CO	E 210 RIVERSIDE	AU168 / 21	838
Registry ID: 110005349417			
RIVERSIDE EXTENSION	DIVISION ST	AZ169 / 21	838
Registry ID: 110043378378			
PAULSEN CTR	407 THRU 421 W RIVER	AW178 / 21	861
Registry ID: 110005305605			
MYERS CLEANERS	W 419 SPRAGUE	BC183 / 24	878
Registry ID: 110005328001			
515 SPOKANE PARTNERS	515 W SPRAGUE AVE	BD189 / 24	899
Registry ID: 110070207051			
VIC B LINDEN & SONS	S 122 LINCOLN ST	203 / 24	1004
Registry ID: 110005308381			
DIVINE 11 MIDCITY	822 W 2ND AVE	BK218 / 24	1063
Registry ID: 110005308363			

WA ASBESTOS: ASBESTOS

A review of the WA ASBESTOS list, as provided by EDR, and dated 02/17/2023 has revealed that there are 44 WA ASBESTOS sites within the requested target property.

<u>Site</u>	<u>Address</u>	<u>Map ID / Focus Map(s)</u>	<u>Page</u>
Not reported	514 EAST HASTINGS RD	1 / 6	106
Not reported	11921 N DIVISION CRA	E14 / 5	118
Not reported	11921 N. DIVISION IN	E15 / 5	119
Not reported	9729 N DIVISION	23 / 9	129
Not reported	4750 N. DIVISION 177	R58 / 15	291
PHOTO FRENZY	4750 N DIVISION ST	R59 / 15	318
Not reported	4750 N. DIVISION 110	R62 / 15	352
Not reported	4750 N DIVISION CHRI	R63 / 15	355
Not reported	4730 DIVISION ST. JC	R67 / 15	383
Not reported	3100 N DIVISION	V83 / 18	460
Not reported	2620 N RUBY	87 / 18	467
Not reported	2718 N DIVISION WHOL	X88 / 18	472
Not reported	2104 N. DIVISION 1ST	AB97 / 18	517
Not reported	1917 N DIVISION	AE102 / 21	539
Not reported	1912 N DIVISION SUIT	AE103 / 21	541
Not reported	1912 N. DIVISION INT	AE106 / 21	552
Not reported	1421 N. DIVISION ST.	AH116 / 21	584
Not reported	1421 N. DIVISION STR	AH117 / 21	586
Not reported	1320 N RUBY ST	118 / 21	590
Not reported	1220/1230 N DIVISION	AJ121 / 21	592
Not reported	1120 N DIVISION	AL130 / 21	655

EXECUTIVE SUMMARY

<u>Site</u>	<u>Address</u>	<u>Map ID / Focus Map(s)</u>	<u>Page</u>
Not reported	204 N DIVISION	AR154 / 21	761
Not reported	212 W. RIVERSIDE 5TH	AU156 / 21	763
Not reported	302 W RIVERSIDE ROOF	AV157 / 21	765
Not reported	412 W RIVERSIDE AVE	AW158 / 21	774
Not reported	510 W. RIVERSIDE THR	AX160 / 21	782
Not reported	510 W. RIVERSIDE THR	AX161 / 21	826
Not reported	824 W RIVERSIDE -	AY162 / 21	833
Not reported	10 EAST RIVERSIDE AV	AZ173 / 21	842
Not reported	309 W. RIVERSIDE AVE	AV174 / 21	845
Not reported	408 W. SPRAGUE	BC181 / 21	874
515 SPOKANE PARTNERS	515 W SPRAGUE AVE	BD188 / 24	893
Not reported	515 W SPRAGUE	BD190 / 24	900
Not reported	515 W SPRAGUE 3RD FL	BD191 / 24	922
Not reported	515 W SPRAGUE	BD192 / 24	928
RIDPATH	515 W SPRAGUE AVE	BD194 / 24	948
Not reported	7 S HOWARD 414	BE195 / 24	955
Not reported	9 S HOWARD	BE196 / 24	964
Not reported	9 S. HOWARD ST.	BE197 / 24	965
Not reported	11 S. HOWARD ST.	BE198 / 24	978
Not reported	107 S. HOWARD ST.	BF202 / 24	985
Not reported	165 S. HOWARD MAIN F	BG206 / 24	1006
Not reported	165 S. HOWARD ST.	BG207 / 24	1010
Not reported	706 W. SECOND AVE.	BJ209 / 24	1016

WA DRYCLEANERS: Drycleaner List

A review of the WA DRYCLEANERS list, as provided by EDR, and dated 04/10/2023 has revealed that there is 1 WA DRYCLEANERS site within the requested target property.

<u>Site</u>	<u>Address</u>	<u>Map ID / Focus Map(s)</u>	<u>Page</u>
CATALDO SQUARE LLC FS Id: 14326 Facility ID: 14326	922 N DIVISION ST	AP141 / 21	692

WA Financial Assurance: Financial Assurance Information Listing

A review of the WA Financial Assurance list, as provided by EDR, has revealed that there are 2 WA Financial Assurance sites within the requested target property.

<u>Site</u>	<u>Address</u>	<u>Map ID / Focus Map(s)</u>	<u>Page</u>
AUGUSTA 07 Database: Financial Assurance 1, Date of Government Version: 05/22/2023 DOE Site ID: 6712	1712 N DIVISION ST	AF110 / 21	557
DIVINE 11 MIDCITY Database: Financial Assurance 1, Date of Government Version: 05/22/2023 DOE Site ID: 9500	822 W 2ND AVE	BK215 / 24	1046

EXECUTIVE SUMMARY

WA Inactive Drycleaners: Inactive Drycleaners

A review of the WA Inactive Drycleaners list, as provided by EDR, and dated 04/10/2023 has revealed that there are 3 WA Inactive Drycleaners sites within the requested target property.

<u>Site</u>	<u>Address</u>	<u>Map ID / Focus Map(s)</u>	<u>Page</u>
BRAD MCHENRY SITE Facility ID: 57947758	E 130 MISSION	AG113 / 21	569
U SAVE CLEANERS EPA I: WAH000007849 Facility ID: 54611724	918 N DIVISION	AP143 / 21	704
MYERS CLEANERS EPA I: WAD085813434 Facility ID: 9959 Facility ID: 89384983	W 419 SPRAGUE	BC185 / 24	880

WA MANIFEST: Hazardous Waste Manifest Data

A review of the WA MANIFEST list, as provided by EDR, and dated 12/31/2020 has revealed that there are 11 WA MANIFEST sites within the requested target property.

<u>Site</u>	<u>Address</u>	<u>Map ID / Focus Map(s)</u>	<u>Page</u>
RITE AID EXPRESS PHO Facility Site ID Number: 4846641 Gen Status CD: LQG Gen Status CD: SQG EPA ID: WAH000039956	9120 N DIVISION	H28 / 9	133
ALTONS TIRE & AUTOMO Facility Site ID Number: 15664358 Gen Status CD: SQG EPA ID: WAD988517090	N 7777 DIVISION ST	L36 / 12	179
KMART 4155 Facility Site ID Number: 16685 Facility Site ID Number: 4327554 Gen Status CD: SQG Gen Status CD: MQG EPA ID: WAH000050769 EPA ID: WAD988498002	6606 N DIVISION ST	M40 / 12	215
LOWES OF SPOKANE WA MACYS Facility Site ID Number: 8430 Gen Status CD: SQG EPA ID: WAH000042586	6606 N DIVISION ST N 4770 DIVISION	M42 / 12 R66 / 15	237 368
SEARS ROEBUCK & CO 1 Facility Site ID Number: 35582971 Gen Status CD: SQG Gen Status CD: MQG Gen Status CD: XQG EPA ID: WAH000017541	4700 N DIVISION ST	R69 / 15	387
ATT NORTHTOWN	4407 N DIVISION ST	T74 / 15	441
ULRICKS TRANSMISSION	3100 N DIVISION	V80 / 18	457

EXECUTIVE SUMMARY

Facility Site ID Number: 3454199
 Gen Status CD: XQG
 EPA ID: WAH000053400

MARKET EQUIPMENT CO **1114 N RUBY** **AK127 / 21** **602**

Facility Site ID Number: 94639296
 Gen Status CD: XQG
 Gen Status CD: SQG
 EPA ID: WAD027511484

CATALDO SQUARE LLC **922 N DIVISION ST** **AP142 / 21** **699**

Facility Site ID Number: 14326
 Gen Status CD: XQG
 EPA ID: WAH000052142

U SAVE CLEANERS **918 N DIVISION** **AP143 / 21** **704**

Facility Site ID Number: 54611724
 Gen Status CD: MQG
 EPA ID: WAH000007849

CA HAZNET: Facility and Manifest Data

A review of the CA HAZNET list, as provided by EDR, and dated 12/31/2021 has revealed that there is 1 CA HAZNET site within the requested target property.

<u>Site</u>	<u>Address</u>	<u>Map ID / Focus Map(s)</u>	<u>Page</u>
MARKETING EQUIPMENT GEPaid: WAC960604008	1114 NO RUBY STREET	AK125 / 21	600

WA UIC: Underground Injection Wells Listing

A review of the WA UIC list, as provided by EDR, and dated 07/27/2023 has revealed that there are 9 WA UIC sites within the requested target property.

<u>Site</u>	<u>Address</u>	<u>Map ID / Focus Map(s)</u>	<u>Page</u>
NONE Well Status: Active	12199 N DIVISION ST	D13 / 5	117
LOWE'S HIW, INC Well Status: Active	6606 N DIVISION STRE	M44 / 12	257
PANERA BREAD Well Status: Active	6550 N DIVISION STRE	N50 / 12	279
NORTH TOWN MALL RE D Well Status: Active	4750 N DIVISION	R65 / 15	363
NATURAL GROCERS Well Status: Active	4603 N DIVISION	S71 / 15	439
PAPA MURPHY'S Well Status: Active	2018 N RUBY STREET	AC99 / 18	534
RUBY SUITES Well Status: Active	1120 N DIVISION ST	AL129 / 21	654
S 107 APARTMENTS Well Status: Active	107 S HOWARD STREET	BF201 / 24	984
DIVINE CORP 11	822 W 2ND AVE/822 W	BK212 / 24	1045

EXECUTIVE SUMMARY

Well Status: Active

EDR HIGH RISK HISTORICAL RECORDS

EDR Exclusive Records

EDR Hist Auto: EDR Exclusive Historical Auto Stations

A review of the EDR Hist Auto list, as provided by EDR, has revealed that there are 12 EDR Hist Auto sites within the requested target property.

<u>Site</u>	<u>Address</u>	<u>Map ID / Focus Map(s)</u>	<u>Page</u>
R & B SYSTEMS INC	12310 HIGHWAY 395	A2 / 5	107
NORTH DIVISION EXXON	10233 N DIVISION ST	16 / 9	121
HOLIDAY STATIONSTORE	9720 N DIVISION ST	F21 / 9	128
SUMMERS PHILLIPS 66	9309 N DIVISION	26 / 9	133
JIMS AMERICAN	9220 N DIVISION	H27 / 9	133
ALTONS FOR TRANSMISS	7777 N DIVISION ST	L37 / 12	208
ULRICKS TRANSMISSION	3100 N DIVISION ST	V79 / 18	456
JOHNSON LYLE F	2405 N DIVISION	Z94 / 18	477
JOPO INC	1712 N DIVISION ST	AF109 / 21	557
HAWKINS JACK L	1702 N DIVISION	AF112 / 21	569
BOZARTH R LARRY	922 N DIVISION	AP138 / 21	683
MID CITY FOOD MART	822 W 2ND AVE	BK210 / 24	1044

EDR Hist Cleaner: EDR Exclusive Historical Cleaners

A review of the EDR Hist Cleaner list, as provided by EDR, has revealed that there are 8 EDR Hist Cleaner sites within the requested target property.

<u>Site</u>	<u>Address</u>	<u>Map ID / Focus Map(s)</u>	<u>Page</u>
OH BROTHERS INC	12310 HIGHWAY 395	A3 / 5	108
SCHELLINGS MARTINIZI	9419 N DIVISION ST	25 / 9	132
SCOLLARDS INC	4925 N DIV	P54 / 15	289
ONE HOUR MARTINIZING	4900 N DIVISION ST	P55 / 15	289
SUMMIT CLEANERS	3902 N DIVISION	U75 / 18	448
U SAVE CLEANERS	918 N DIVISION ST	AP144 / 21	749
BEACON SERVICES INC	9 N STEVENS ST	BD182 / 21	878
MYERS CLEANERS	419W W SPRAGUE AVE	BC186 / 24	892

EDR RECOVERED GOVERNMENT ARCHIVES

Exclusive Recovered Govt. Archives

WA RGA HWS: Recovered Government Archive State Hazardous Waste Facilities List

A review of the WA RGA HWS list, as provided by EDR, has revealed that there are 3 WA RGA HWS sites

EXECUTIVE SUMMARY

within the requested target property.

<u>Site</u>	<u>Address</u>	<u>Map ID / Focus Map(s)</u>	<u>Page</u>
NORTHBANK DEVELOPMEN Facility ID: 5535217	E CATALDO AVE & N DI	AO137 / 21	683
DIVINE 11 MIDCITY Facility ID: 746	822 W 2ND AVE	BK214 / 24	1046
EXXON STATION # 7-69	822 W. 2ND AVE.	BK217 / 24	1063

WA RGA LUST: Recovered Government Archive Leaking Underground Storage Tank

A review of the WA RGA LUST list, as provided by EDR, has revealed that there are 8 WA RGA LUST sites within the requested target property.

<u>Site</u>	<u>Address</u>	<u>Map ID / Focus Map(s)</u>	<u>Page</u>
KMART 4155 Facility ID: 10509 Facility ID: 4327554	6606 N DIVISION ST	M47 / 12	278
KMART #4155 Facility ID: 3727 Facility ID: 10509 Facility ID: 10509.0	6606 N DIVISION ST	M48 / 12	278
BUDGET RENT A CAR Facility ID: 102291 Facility ID: 102291.0	228 N BROWNE ST	AS153 / 21	760
DIVINE 11 MIDCITY Facility ID: 9500 Facility ID: 9500.0 Facility ID: 746	822 W 2ND AVE	BK213 / 24	1046
EXXON STATION 7-6904 Facility ID: 3489 Facility ID: 200764	822 W. SECOND	BK216 / 24	1062
MID-CITY EXXON Facility ID: 9500	822 W 2ND AVE	BK219 / 24	1070
EXXON STATION Facility ID: 200764	822 W. SECOND	BK220 / 24	1070
MID CITY FOOD MART Facility ID: 9500.0	822 W 2ND AVE	BK221 / 24	1071

SURROUNDING SITES: SEARCH RESULTS

Surrounding sites were identified in the following databases.

Page Numbers and Map Identifications refer to the EDR Area/Corridor Report where detailed data on individual sites can be reviewed.

Sites listed in ***bold italics*** are in multiple databases.

Unmappable (orphan) sites are not considered in the foregoing analysis.

EXECUTIVE SUMMARY

STANDARD ENVIRONMENTAL RECORDS

Lists of Federal CERCLA sites with NFRAP

SEMS-ARCHIVE: Superfund Enterprise Management System Archive

A review of the SEMS-ARCHIVE list, as provided by EDR, and dated 06/22/2023 has revealed that there are 3 SEMS-ARCHIVE sites within approximately 0.5 miles of the requested target property.

<u>Site</u>	<u>Address</u>	<u>Direction / Distance</u>	<u>Map ID / Focus Map(s)</u>	<u>Page</u>
WASHINGTON STATE DEP Site ID: 1001010 EPA Id: WAD980834865	N 2714 MAYFAIR	E 0 - 1/8 (0.059 mi.)	472 / 18	2251
ATOMIC CHEMICAL CORP Site ID: 1000689 EPA Id: WAD027496306	E 41 GRAY ST	E 0 - 1/8 (0.063 mi.)	DC490 / 21	2386
INLAND METALS Site ID: 1001292 EPA Id: WAD027507771	EAST 528 TRENT	E 1/4 - 1/2 (0.349 mi.)	GT917 / 21	6135

Lists of Federal RCRA facilities undergoing Corrective Action

CORRACTS: Corrective Action Report

A review of the CORRACTS list, as provided by EDR, and dated 07/24/2023 has revealed that there is 1 CORRACTS site within approximately 1 mile of the requested target property.

<u>Site</u>	<u>Address</u>	<u>Direction / Distance</u>	<u>Map ID / Focus Map(s)</u>	<u>Page</u>
TRAVIS PATTERN EPA ID:: WAD009068578	1413 E HAWTHORNE RD	ESE 1/2 - 1 (0.932 mi.)	1096 / 10	7636

Lists of Federal RCRA generators

RCRA-LQG: RCRA - Large Quantity Generators

A review of the RCRA-LQG list, as provided by EDR, and dated 07/24/2023 has revealed that there are 3 RCRA-LQG sites within approximately 0.25 miles of the requested target property.

<u>Site</u>	<u>Address</u>	<u>Direction / Distance</u>	<u>Map ID / Focus Map(s)</u>	<u>Page</u>
HOME DEPOT 4719 EPA ID:: WAH000012641	9116 N NEWPORT HWY	E 1/8 - 1/4 (0.172 mi.)	FA689 / 9	3964
MULTICARE DEACONESS EPA ID:: WAD153812797	800 W 5TH AVE	S 1/8 - 1/4 (0.201 mi.)	FJ728 / 24	4366
SHERWIN WILLIAMS SPO EPA ID:: WAD001718972	W 420 BOONE AVE	E 1/8 - 1/4 (0.224 mi.)	753 / 21	4708

EXECUTIVE SUMMARY

RCRA-SQG: RCRA - Small Quantity Generators

A review of the RCRA-SQG list, as provided by EDR, and dated 07/24/2023 has revealed that there are 2 RCRA-SQG sites within approximately 0.25 miles of the requested target property.

<u>Site</u>	<u>Address</u>	<u>Direction / Distance</u>	<u>Map ID / Focus Map(s)</u>	<u>Page</u>
NORDSTROM INC 009 EPA ID:: WAH000054571	828 W MAIN AVE	N 0 - 1/8 (0.080 mi.)	DK536 / 21	2737
HOLY FAMILY MEDICAL EPA ID:: WAD010188779	5633 N LIDGERWOOD	E 1/8 - 1/4 (0.236 mi.)	771 / 15	4934

RCRA-VSQG: RCRA - Very Small Quantity Generators (Formerly Conditionally Exempt Small Quantity Generators)

A review of the RCRA-VSQG list, as provided by EDR, and dated 07/24/2023 has revealed that there are 13 RCRA-VSQG sites within approximately 0.25 miles of the requested target property.

<u>Site</u>	<u>Address</u>	<u>Direction / Distance</u>	<u>Map ID / Focus Map(s)</u>	<u>Page</u>
RITE AID 5307 EPA ID:: WAH000049651	5840 N DIVISION ST	E 0 - 1/8 (0.012 mi.)	BM239 / 15	1114
NORTHWEST PAIN CARE EPA ID:: WAH000059740	421 W RIVERSIDE AVE	S 0 - 1/8 (0.013 mi.)	AW268 / 21	1338
WALGREENS 5913 EPA ID:: WAH000061400	7905 N DIVISION ST	W 0 - 1/8 (0.014 mi.)	K296 / 12	1406
PETCO 241 EPA ID:: WAH000056575	6302 N DIVISION ST	E 0 - 1/8 (0.029 mi.)	CL385 / 12	1810
RITE AID 5302 EPA ID:: WA0001013218	112 N HOWARD ST STE	N 0 - 1/8 (0.038 mi.)	AX408 / 21	1903
RITE AID #5311 EPA ID:: WAH000039815	12420 N DIVISION	N 0 - 1/8 (0.053 mi.)	CQ451 / 5	2124
CRASH CHAMPIONS SPOK EPA ID:: WA0000073056	34 E MAIN AVE	E 0 - 1/8 (0.067 mi.)	502 / 21	2436
WENDLE MOTORS INC EPA ID:: WAD046741989	4727 N DIVISION ST	W 0 - 1/8 (0.077 mi.)	DB517 / 15	2571
SUMMIT CANCER CENTER EPA ID:: WAH000058815	6001 N MAYFAIR ST	E 0 - 1/8 (0.111 mi.)	EB600 / 15	3144
DARIGOLD INC EPA ID:: WAD102890522	33 E FRANCIS AVE	E 0 - 1/8 (0.123 mi.)	EG614 / 12	3288
WALGREENS 21243 EPA ID:: WAH000061055	327 W 3RD AVE	ESE 1/8 - 1/4 (0.179 mi.)	EZ703 / 24	4172
DIAMOND PRESS & DIRE EPA ID:: WAR000000596	317 N MONROE	NNW 1/8 - 1/4 (0.187 mi.)	711 / 21	4241
CALIBER COLLISION CE EPA ID:: WAH000013425	119 S JEFFERSON	W 1/8 - 1/4 (0.201 mi.)	732 / 23	4582

EXECUTIVE SUMMARY

Lists of state- and tribal (Superfund) equivalent sites

WA HSL: Hazardous Sites List

A review of the WA HSL list, as provided by EDR, and dated 02/23/2023 has revealed that there are 12 WA HSL sites within approximately 1 mile of the requested target property.

<u>Site</u>	<u>Address</u>	<u>Direction / Distance</u>	<u>Map ID / Focus Map(s)</u>	<u>Page</u>
SPRAGUE PEST CONTROL Facility Type: Hazardous Sites List FSID Number: 12835 Facility Status: Cleanup Started	35 W PACIFIC AVE	S 1/8 - 1/4 (0.130 mi.)	EI623 / 24	3362
INLAND LEASING COMPA Facility Type: Hazardous Sites List FSID Number: 79536166 Facility Status: Cleanup Started	NE CORNER 2ND & MCCL	S 1/8 - 1/4 (0.176 mi.)	697 / 24	4138
WHITLEY OIL LLC #1 Facility Type: Hazardous Sites List FSID Number: 23886367 Facility Status: Cleanup Started	217 S DIVISION ST	SSE 1/8 - 1/4 (0.243 mi.)	FO781 / 24	5114
SPOKANE CITY CENTRAL Facility Type: Hazardous Sites List FSID Number: 4235787 Facility Status: Cleanup Started	809 N WASHINGTON ST	W 1/4 - 1/2 (0.312 mi.)	GO875 / 21	5877
SALTYS AT THE FALLS Facility Type: Hazardous Sites List FSID Number: 2539137 Facility Status: Awaiting Cleanup	510 N LINCOLN ST	N 1/4 - 1/2 (0.342 mi.)	GQ906 / 21	6107
SIRTI Facility Type: Hazardous Sites List FSID Number: 683 Facility Status: Awaiting Cleanup	N 606 RIVERPOINT DR	E 1/4 - 1/2 (0.352 mi.)	GR925 / 21	6303
GREYHOUND LINES INC Facility Type: Hazardous Sites List FSID Number: 28624855 Facility Status: Cleanup Started	150 S MAPLE ST	W 1/2 - 1 (0.505 mi.)	1075 / 23	7264
BNRR TAYLOR EDWARDS Facility Type: Hazardous Sites List FSID Number: 737 Facility Status: Cleanup Started		ESE 1/2 - 1 (0.568 mi.)	1077 / 22	7278
BNRR TAYLOR EDWARDS Facility Type: Hazardous Sites List FSID Number: 736 Facility Status: CC-O&M/Monitoring	802 E SPOKANE FALLS	E 1/2 - 1 (0.625 mi.)	ID1080 / 22	7285
CITY OPERATIONS COMP Facility Type: Hazardous Sites List FSID Number: 723 Facility Status: Cleanup Started	HAMILTON & N FOOTHIL	E 1/2 - 1 (0.682 mi.)	1082 / 19	7301
AVISTA CORP Facility Type: Hazardous Sites List FSID Number: 84461527	111 N ERIE ST	E 1/2 - 1 (0.773 mi.)	IE1087 / 22	7327

EXECUTIVE SUMMARY

Facility Status: CC-Perf. Monitoring

WASHINGTON WATER POW **1411 E MISSION** **E 1/2 - 1 (0.923 mi.)** **1095 / 22** **7457**
 Facility Type: Hazardous Sites List
 FSID Number: 31739484
 Facility Status: Cleanup Started

Lists of state- and tribal hazardous waste facilities

WA CSCSL: Confirmed and Suspected Contaminated Sites List

A review of the WA CSCSL list, as provided by EDR, and dated 04/10/2023 has revealed that there are 45 WA CSCSL sites within approximately 1 mile of the requested target property.

<u>Site</u>	<u>Address</u>	<u>Direction / Distance</u>	<u>Map ID / Focus Map(s)</u>	<u>Page</u>
EXXON 72706 Site Status: Cleanup Started Clean Up Siteid: 8640 Facility ID: 29933464 Soil: Remediated-Below Contaminant Name: Petroleum-Other	206-214 W RIVERSIDE	N 0 - 1/8 (0.012 mi.)	AU232 / 21	1090
DIVISION GATEWAY PRO Site Status: Awaiting Cleanup Clean Up Siteid: 14488 Facility ID: 33682 Soil: Confirmed Above Cleanup Levels Contaminant Name: Non-Halogenated Solvents Contaminant Name: Petroleum-Gasoline		W 0 - 1/8 (0.013 mi.)	AT277 / 21	1357
CENEX ZIP TRIP #5 Site Status: Cleanup Started Clean Up Siteid: 14408 Facility ID: 74858123 Soil: Confirmed Above Cleanup Levels Contaminant Name: Non-Halogenated Solvents Contaminant Name: Petroleum-Gasoline	7902 N DIVISION ST	E 0 - 1/8 (0.016 mi.)	K321 / 12	1579
MIDAS MUFFLER SPOKAN Site Status: Cleanup Started Clean Up Siteid: 13208 Facility ID: 4299029 Soil: Confirmed Above Cleanup Levels Contaminant Name: Polycyclic Aromatic Hydrocarbons	230 N DIVISION	E 0 - 1/8 (0.021 mi.)	CF362 / 21	1733
WASHINGTON WATER POW Site Status: CC-O&M/Monitoring Clean Up Siteid: 682 Facility ID: 726 Soil: Confirmed Above Cleanup Levels Ground Water: Confirmed Above Cleanup Levels Contaminant Name: Petroleum Products-Unspecified	100 BLOCK OF S LINCO	E 0 - 1/8 (0.024 mi.)	376 / 24	1785
24-28 E SPOKANE FALL Site Status: Cleanup Started Clean Up Siteid: 12975	24-28 E SPOKANE FALL	E 0 - 1/8 (0.042 mi.)	CF412 / 21	1942

EXECUTIVE SUMMARY

Facility ID: 8544
 Soil: Confirmed Above Cleanup Levels
 Contaminant Name: Lead
 Contaminant Name: Mercury
 Contaminant Name: Metals - Other
 Contaminant Name: Petroleum-Diesel
 Contaminant Name: Petroleum-Other
 *Additional key fields are available in the Map Findings section

<p> SPOKANE CITY 2ND AND Site Status: Cleanup Started Clean Up Siteid: 12963 Facility ID: 22914 Soil: Confirmed Above Cleanup Levels Contaminant Name: Lead Contaminant Name: Other Non-Halogenated Organics Contaminant Name: Petroleum-Gasoline </p>	<p> SECOND AVE & MONROE </p>	<p> W 0 - 1/8 (0.073 mi.) </p>	<p> DL513 / 24 </p>	<p> 2560 </p>
<p> THE PIGGY MART Site Status: Cleanup Started Clean Up Siteid: 9058 Facility ID: 41694444 Soil: Confirmed Above Cleanup Levels Ground Water: Below Cleanup Levels Contaminant Name: Benzene Contaminant Name: Petroleum-Diesel Contaminant Name: Petroleum-Gasoline </p>	<p> 932 W 3RD AVE </p>	<p> SW 0 - 1/8 (0.081 mi.) </p>	<p> DQ537 / 24 </p>	<p> 2746 </p>
<p> ALLIED LOCK AND SAFE Site Status: Awaiting Cleanup Clean Up Siteid: 15350 Facility ID: 72355 Soil: Confirmed Above Cleanup Levels Contaminant Name: Petroleum-Gasoline Contaminant Name: Polycyclic Aromatic Hydrocarbons </p>	<p> 425 W 2ND AVE </p>	<p> E 0 - 1/8 (0.089 mi.) </p>	<p> 549 / 24 </p>	<p> 2775 </p>
<p> LHM DISPLAY LOTS Site Status: Cleanup Started Clean Up Siteid: 11120 Facility ID: 93552598 Soil: Confirmed Above Cleanup Levels Ground Water: Confirmed Above Cleanup Levels Contaminant Name: Benzene Contaminant Name: Petroleum-Gasoline </p>	<p> 1005 W 3RD AVENUE </p>	<p> SW 1/8 - 1/4 (0.129 mi.) </p>	<p> DX621 / 24 </p>	<p> 3352 </p>
<p> SPRAGUE PEST CONTROL Site Status: Cleanup Started Clean Up Siteid: 1340 Facility ID: 12835 Soil: Confirmed Above Cleanup Levels Ground Water: Suspected Contaminant Name: Pesticides-Unspecified </p>	<p> 35 W PACIFIC AVE </p>	<p> S 1/8 - 1/4 (0.130 mi.) </p>	<p> EI623 / 24 </p>	<p> 3362 </p>
<p> DEES AUTO SERVICE Site Status: Cleanup Started Clean Up Siteid: 9316 Facility ID: 46315252 Soil: Confirmed Above Cleanup Levels Contaminant Name: Petroleum-Other </p>	<p> 206 W INDIANA </p>	<p> W 1/8 - 1/4 (0.163 mi.) </p>	<p> 674 / 21 </p>	<p> 3793 </p>
<p> INLAND LEASING COMPA </p>	<p> NE CORNER 2ND & MCCL </p>	<p> S 1/8 - 1/4 (0.176 mi.) </p>	<p> 697 / 24 </p>	<p> 4138 </p>

EXECUTIVE SUMMARY

Site Status: Cleanup Started
 Clean Up Siteid: 10563
 Facility ID: 79536166
 Soil: Confirmed Above Cleanup Levels
 Ground Water: Below Cleanup Levels
 Contaminant Name: Benzene
 Contaminant Name: Lead
 Contaminant Name: Petroleum-Diesel
 Contaminant Name: Petroleum-Gasoline
 Contaminant Name: Petroleum-Other

LARRY H MILLER DISPL 1125 W 3RD AVE WSW 1/8 - 1/4 (0.197 mi.) FF718 / 24 4262

Site Status: Awaiting Cleanup
 Clean Up Siteid: 16679
 Facility ID: 30913
 Soil: Suspected
 Soil: Confirmed Above Cleanup Levels
 Ground Water: Below Cleanup Levels
 Contaminant Name: Metals - Other
 Contaminant Name: Petroleum-Diesel
 Contaminant Name: Polychlorinated biPhenyls (PCB)
 Contaminant Name: Polycyclic Aromatic Hydrocarbons

WHITLEY OIL LLC #1 217 S DIVISION ST SSE 1/8 - 1/4 (0.243 mi.) FO781 / 24 5114

Site Status: Cleanup Started
 Clean Up Siteid: 8398
 Facility ID: 23886367
 Soil: Confirmed Above Cleanup Levels
 Soil: Below Cleanup Levels
 Ground Water: Confirmed Above Cleanup Levels
 Contaminant Name: Benzene
 Contaminant Name: Petroleum-Gasoline
 Contaminant Name: Petroleum-Other

DIVINE CORP 3RD 23 W 203 3RD AVE S 1/4 - 1/2 (0.266 mi.) GC818 / 24 5454

Site Status: Cleanup Started
 Clean Up Siteid: 5964
 Facility ID: 36937988
 Soil: Confirmed Above Cleanup Levels
 Ground Water: Confirmed Above Cleanup Levels
 Contaminant Name: Benzene
 Contaminant Name: Petroleum-Gasoline
 Contaminant Name: Petroleum-Other

WATTS AUTOMOTIVE 1312 W 1ST AVE W 1/4 - 1/2 (0.295 mi.) GH845 / 23 5620

Site Status: Cleanup Started
 Clean Up Siteid: 14539
 Facility ID: 10825
 Soil: Remediated-Above
 Contaminant Name: Halogenated Solvents
 Contaminant Name: Lead
 Contaminant Name: Metals - Other
 Contaminant Name: Petroleum-Gasoline
 Contaminant Name: Petroleum-Other
**Additional key fields are available in the Map Findings section*

RIVERFRONT PARK SPOK 507 N HOWARD ST N 1/4 - 1/2 (0.306 mi.) GL866 / 21 5802

Site Status: Cleanup Started

EXECUTIVE SUMMARY

Clean Up Siteid: 13026
 Facility ID: 11445
 Soil: Confirmed Above Cleanup Levels
 Contaminant Name: Arsenic
 Contaminant Name: Lead
 Contaminant Name: Metals - Other
 Contaminant Name: Petroleum-Diesel
 Contaminant Name: Polycyclic Aromatic Hydrocarbons

SPOKANE CITY CENTRAL **809 N WASHINGTON ST** **W 1/4 - 1/2 (0.312 mi.)** **GO875 / 21** **5877**

Site Status: Cleanup Started
 Clean Up Siteid: 3217
 Facility ID: 4235787
 Soil: Confirmed Above Cleanup Levels
 Contaminant Name: Metals Priority Pollutants
 Contaminant Name: Polycyclic Aromatic Hydrocarbons

WA WSU SPOKANE RIVER **668 N RIVERPOINT BLV** **E 1/4 - 1/2 (0.327 mi.)** **GR889 / 21** **5986**

Site Status: Cleanup Started
 Clean Up Siteid: 14489
 Facility ID: 23873377
 Soil: Remediated-Below
 Ground Water: Confirmed Above Cleanup Levels
 Contaminant Name: Lead
 Contaminant Name: Mercury
 Contaminant Name: Metals - Other
 Contaminant Name: Petroleum-Diesel
 Contaminant Name: Petroleum-Other
 *Additional key fields are available in the Map Findings section

WA WSU SPOKANE BIOME **665 N RIVERPOINT BLV** **E 1/4 - 1/2 (0.329 mi.)** **GS890 / 21** **6079**

Site Status: Cleanup Started
 Clean Up Siteid: 11567
 Facility ID: 1594
 Soil: Confirmed Above Cleanup Levels
 Contaminant Name: Lead
 Contaminant Name: Petroleum-Diesel

SALTYS AT THE FALLS **510 N LINCOLN ST** **N 1/4 - 1/2 (0.342 mi.)** **GQ906 / 21** **6107**

Site Status: Awaiting Cleanup
 Clean Up Siteid: 3281
 Facility ID: 2539137
 Soil: Confirmed Above Cleanup Levels
 Ground Water: Confirmed Above Cleanup Levels
 Contaminant Name: Metals Priority Pollutants
 Contaminant Name: Petroleum Products-Unspecified

HORIZON CREDIT UNION **613 S WASHINGTON ST** **SSE 1/4 - 1/2 (0.343 mi.)** **GX911 / 24** **6113**

Site Status: Cleanup Started
 Clean Up Siteid: 15116
 Facility ID: 5636
 Soil: Confirmed Above Cleanup Levels
 Ground Water: Suspected
 Contaminant Name: Other Non-Halogenated Organics
 Contaminant Name: Petroleum-Gasoline
 Contaminant Name: Polycyclic Aromatic Hydrocarbons

SIRTI **N 606 RIVERPOINT DR** **E 1/4 - 1/2 (0.352 mi.)** **GR925 / 21** **6303**

Site Status: Awaiting Cleanup

EXECUTIVE SUMMARY

Clean Up Siteid: 1187
 Facility ID: 683
 Soil: Confirmed Above Cleanup Levels
 Ground Water: Confirmed Above Cleanup Levels
 Contaminant Name: Metals Priority Pollutants

WSU UNIVERSITY DISTR **624 FRONT AVE** **E 1/4 - 1/2 (0.359 mi.)** **HC930 / 21** **6365**

Site Status: Cleanup Started
 Clean Up Siteid: 14390
 Facility ID: 5954
 Soil: Confirmed Above Cleanup Levels
 Contaminant Name: Metals - Other
 Contaminant Name: Polycyclic Aromatic Hydrocarbons

CSO 23-1 CITY OF SPO **INTERSECTION CEDAR S** **NW 1/4 - 1/2 (0.451 mi.)** **HP1015 / 20** **6786**

Site Status: Cleanup Started
 Clean Up Siteid: 14508
 Facility ID: 51817
 Soil: Confirmed Above Cleanup Levels
 Contaminant Name: Polycyclic Aromatic Hydrocarbons

CONTINENTAL BAKING C **803 N POST ST** **N 1/4 - 1/2 (0.479 mi.)** **HZ1048 / 21** **7021**

Site Status: Cleanup Started
 Clean Up Siteid: 86
 Facility ID: 730
 Soil: Remediated
 Ground Water: Confirmed Above Cleanup Levels
 Contaminant Name: Arsenic
 Contaminant Name: Metals - Other
 Contaminant Name: Petroleum Products-Unspecified

UPPER FALLS EAST **621 W MALLON AVE** **N 1/4 - 1/2 (0.497 mi.)** **IC1071 / 21** **7171**

Site Status: Cleanup Started
 Clean Up Siteid: 808
 Facility ID: 3430127
 Soil: Confirmed Above Cleanup Levels
 Contaminant Name: Arsenic
 Contaminant Name: Lead
 Contaminant Name: Metals - Other
 Contaminant Name: Metals Priority Pollutants
 Contaminant Name: Polycyclic Aromatic Hydrocarbons

GREYHOUND LINES INC **150 S MAPLE ST** **W 1/2 - 1 (0.505 mi.)** **1075 / 23** **7264**

Site Status: Cleanup Started
 Clean Up Siteid: 8593
 Facility ID: 28624855
 Soil: Confirmed Above Cleanup Levels
 Ground Water: Confirmed Above Cleanup Levels
 Contaminant Name: Petroleum-Other

PEACEFUL VALLEY STOR **WNW 1/2 - 1 (0.544 mi.)** **1076 / 20** **7275**

Site Status: Awaiting Cleanup
 Clean Up Siteid: 14486
 Facility ID: 34156
 Soil: Confirmed Above Cleanup Levels
 Contaminant Name: Arsenic
 Contaminant Name: Lead
 Contaminant Name: Petroleum-Other
 Contaminant Name: Polycyclic Aromatic Hydrocarbons

BNRR TAYLOR EDWARDS **SW CORNER TRENT AVE** **ESE 1/2 - 1 (0.597 mi.)** **ID1078 / 22** **7278**

EXECUTIVE SUMMARY

Site Status: Cleanup Started
 Clean Up Siteid: 913
 Facility ID: 737
 Soil: Confirmed Above Cleanup Levels
 Ground Water: Confirmed Above Cleanup Levels
 Ground Water: Suspected
 Contaminant Name: Metals - Other
 Contaminant Name: Petroleum-Other

MILNE TRUCK LINES IN 822 E PACIFIC AVE ESE 1/2 - 1 (0.606 mi.) 1079 / 25 7281

Site Status: Cleanup Started
 Clean Up Siteid: 7572
 Facility ID: 4354868
 Soil: Confirmed Above Cleanup Levels
 Ground Water: Confirmed Above Cleanup Levels
 Contaminant Name: Petroleum-Other

BNRR TAYLOR EDWARDS 802 E SPOKANE FALLS E 1/2 - 1 (0.625 mi.) ID1080 / 22 7285

Site Status: CC-O&M/Monitoring
 Clean Up Siteid: 780
 Facility ID: 736
 Soil: Confirmed Above Cleanup Levels
 Ground Water: Suspected
 Contaminant Name: Metals Priority Pollutants
 Contaminant Name: Petroleum Products-Unspecified

KAR BRITE 902 E SPRAGUE AVE E 1/2 - 1 (0.647 mi.) 1081 / 25 7291

Site Status: Cleanup Started
 Clean Up Siteid: 12491
 Facility ID: 90395721
 Soil: Confirmed Above Cleanup Levels
 Ground Water: Below Cleanup Levels
 Contaminant Name: Arsenic
 Contaminant Name: Conventional Contaminants, Inorganic
 Contaminant Name: Halogenated Pesticides
 Contaminant Name: Lead

CITY OPERATIONS COMP HAMILTON & N FOOHIL E 1/2 - 1 (0.682 mi.) 1082 / 19 7301

Site Status: Cleanup Started
 Clean Up Siteid: 64
 Facility ID: 723
 Soil: Remediated-Below
 Soil: Confirmed Above Cleanup Levels
 Contaminant Name: Benzene
 Contaminant Name: Metals Priority Pollutants
 Contaminant Name: Petroleum Products-Unspecified
 Contaminant Name: Petroleum-Diesel
 Contaminant Name: Petroleum-Gasoline
**Additional key fields are available in the Map Findings section*

SPOKANE TRANSIT AUTH 1105 W BOONE AVE NNW 1/2 - 1 (0.707 mi.) 1083 / 21 7314

Site Status: Cleanup Started
 Clean Up Siteid: 13042
 Facility ID: 4802
 Soil: Below Cleanup Levels
 Soil: Confirmed Above Cleanup Levels
 Contaminant Name: Arsenic
 Contaminant Name: Benzene

EXECUTIVE SUMMARY

Contaminant Name: Lead
 Contaminant Name: Metals - Other
 Contaminant Name: Petroleum-Diesel
 *Additional key fields are available in the Map Findings section

<p>ALLEGIANCE PROPERTIE Site Status: Awaiting Cleanup Clean Up Siteid: 14407 Facility ID: 1456 Soil: Confirmed Above Cleanup Levels Contaminant Name: Petroleum-Diesel</p>	<p>1007 W CARLISLE AVE</p>	<p>W 1/2 - 1 (0.741 mi.)</p>	<p>1084 / 18</p>	<p>7321</p>
<p>DAYBREAK YOUTH SERVI Site Status: Awaiting Cleanup Clean Up Siteid: 15436 Facility ID: 47615 Soil: Confirmed Above Cleanup Levels Contaminant Name: Lead Contaminant Name: Metals - Other Contaminant Name: Polycyclic Aromatic Hydrocarbons</p>	<p>960 E 3RD AVE</p>	<p>ESE 1/2 - 1 (0.767 mi.)</p>	<p>1086 / 25</p>	<p>7323</p>
<p>HAMILTON STREET BRID Site Status: CC-Perf. Monitoring Clean Up Siteid: 3509 Facility ID: 84461527 Soil: Remediated-Above Ground Water: Confirmed Above Cleanup Levels Contaminant Name: Arsenic Contaminant Name: Polycyclic Aromatic Hydrocarbons</p>	<p>111 N ERIE ST</p>	<p>E 1/2 - 1 (0.773 mi.)</p>	<p>IE1088 / 22</p>	<p>7377</p>
<p>BROWN BUILDING SUPPL Site Status: Cleanup Started Clean Up Siteid: 15185 Facility ID: 8773 Soil: Confirmed Above Cleanup Levels Ground Water: Confirmed Above Cleanup Levels Contaminant Name: Arsenic Contaminant Name: Halogenated Solvents Contaminant Name: Petroleum-Diesel Contaminant Name: Petroleum-Other Contaminant Name: Polycyclic Aromatic Hydrocarbons</p>	<p>112 N ERIE ST</p>	<p>E 1/2 - 1 (0.789 mi.)</p>	<p>IE1089 / 22</p>	<p>7383</p>
<p>MLK EXTENSION RIGHT Site Status: Awaiting Cleanup Clean Up Siteid: 14800 Facility ID: 56407 Soil: Suspected Contaminant Name: Petroleum-Diesel Contaminant Name: Petroleum-Other Contaminant Name: Polycyclic Aromatic Hydrocarbons</p>		<p>E 1/2 - 1 (0.790 mi.)</p>	<p>1090 / 22</p>	<p>7388</p>
<p>SPOKANE CNTY CENTRAL Site Status: Cleanup Started Clean Up Siteid: 9445 Facility ID: 49456873 Soil: Confirmed Above Cleanup Levels Contaminant Name: Petroleum-Other</p>	<p>1404 W BOONE AVE</p>	<p>NNW 1/2 - 1 (0.808 mi.)</p>	<p>1091 / 20</p>	<p>7390</p>
<p>ERIE STREET IRON FOU Site Status: Awaiting Cleanup</p>	<p>325 N ERIE STREET</p>	<p>E 1/2 - 1 (0.813 mi.)</p>	<p>1092 / 22</p>	<p>7449</p>

EXECUTIVE SUMMARY

Clean Up Siteid: 15017
 Facility ID: 31272
 Soil: Confirmed Above Cleanup Levels
 Contaminant Name: Polycyclic Aromatic Hydrocarbons

STA NW FACILITY BUIL **1310 W SHARP AVE** **NNW 1/2 - 1 (0.846 mi.)** **1093 / 20** **7450**

Site Status: Cleanup Started
 Clean Up Siteid: 14473
 Facility ID: 72087
 Soil: Suspected
 Soil: Confirmed Above Cleanup Levels
 Contaminant Name: Arsenic
 Contaminant Name: Lead
 Contaminant Name: Metals - Other
 Contaminant Name: Polycyclic Aromatic Hydrocarbons

ERIE STORMWATER **WEST-ADJACENT TO 504** **ESE 1/2 - 1 (0.849 mi.)** **1094 / 22** **7453**

Site Status: Awaiting Cleanup
 Clean Up Siteid: 14975
 Facility ID: 91719
 Soil: Confirmed Above Cleanup Levels
 Contaminant Name: Lead
 Contaminant Name: Petroleum-Diesel
 Contaminant Name: Petroleum-Other
 Contaminant Name: Polycyclic Aromatic Hydrocarbons

Lists of state and tribal landfills and solid waste disposal facilities

WA SWF/LF: Solid Waste Facility Database

A review of the WA SWF/LF list, as provided by EDR, has revealed that there are 8 WA SWF/LF sites within approximately 0.5 miles of the requested target property.

<u>Site</u>	<u>Address</u>	<u>Direction / Distance</u>	<u>Map ID / Focus Map(s)</u>	<u>Page</u>
HUTTON SETTLEMENT LA Database: SWF/LF, Date of Government Version: 05/24/2023 Facility Type: Biosolids Management Facility ID: 549 Permit Status: Not Permitted	422 W. RIVERSIDE,	N 0 - 1/8 (0.012 mi.)	AW260 / 21	1299
VOLUNTEERS OF AMERIC Database: SWF/LF, Date of Government Version: 05/24/2023 Facility Type: Recycling (non-regulated) Facility ID: 3070 Permit Status: Recycle Survey	525 W 2ND AVE	SE 0 - 1/8 (0.017 mi.)	BI333 / 24	1658
SALVATION ARMY SPOKA Database: SWF/LF, Date of Government Version: 05/24/2023 Facility Type: Recycling (non-regulated) Facility ID: 2568 Permit Status: Recycle Survey	2020 N DIVISION	E 0 - 1/8 (0.018 mi.)	343 / 18	1681
ACME MATERIALS & CON Database: SWF/LF, Date of Government Version: 05/24/2023 Facility Type: Pile of Inert Waste (exempt) Facility Type: Recycling (exempt)	13302 N PERRY	NNW 1/8 - 1/4 (0.235 mi.)	FT768 / 2	4894

EXECUTIVE SUMMARY

Facility ID: 1683

Facility ID: 1684

Permit Status: Exempt

<p>GOODWILL INDUSTRIES 130 E 3RD AVE</p> <p>Database: SWF/LF, Date of Government Version: 05/24/2023 Facility Type: Recycling (non-regulated) Facility ID: 1535 Permit Status: Recycle Survey</p>	<p>SSE 1/4 - 1/2 (0.338 mi.)</p>	<p>GU898 / 24</p>	<p>6089</p>
<p>DEVRIES BUSINESS SER 601 E PACIFIC AVE</p> <p>Database: SWF/LF, Date of Government Version: 05/24/2023 Facility Type: Recycling (non-regulated) Facility ID: 1269 Permit Status: Recycle Survey</p>	<p>ESE 1/4 - 1/2 (0.478 mi.)</p>	<p>HY1045 / 25</p>	<p>7006</p>
<p>ABADAN SHREDDING SER 603 E 2ND AVE</p> <p>Database: SWF/LF, Date of Government Version: 05/24/2023 Facility Type: Recycling (non-regulated) Facility ID: 612 Permit Status: Recycle Survey</p>	<p>ESE 1/4 - 1/2 (0.488 mi.)</p>	<p>1059 / 25</p>	<p>7097</p>
<p>VALUE VILLAGE 708 W BOONE</p> <p>Database: SWF/LF, Date of Government Version: 05/24/2023 Facility Type: Recycling (non-regulated) Facility ID: 3054 Permit Status: Recycle Survey</p>	<p>W 1/4 - 1/2 (0.493 mi.)</p>	<p>1066 / 21</p>	<p>7102</p>

Lists of state and tribal leaking storage tanks

WA LUST: Leaking Underground Storage Tanks Site List

A review of the WA LUST list, as provided by EDR, has revealed that there are 47 WA LUST sites within approximately 0.5 miles of the requested target property.

<u>Site</u>	<u>Address</u>	<u>Direction / Distance</u>	<u>Map ID / Focus Map(s)</u>	<u>Page</u>
<p>JRS TOWN PUMP CARWAS</p> <p>Database: LUST, Date of Government Version: 05/08/2023 Release Date: 11/24/1992 LUST Date: 02/01/2012 Facility Status: LUST - NFA Cleanup Site ID: 10435 Soil: Confirmed Above Cleanup Levels Facility ID: 76139192</p>	<p>2725 N DIVISION</p>	<p>W 0 - 1/8 (0.011 mi.)</p>	<p>X224 / 18</p>	<p>1072</p>
<p>EXXON 72706</p> <p>Database: LUST, Date of Government Version: 05/08/2023 Release Date: 09/03/1990 LUST Date: 01/31/2012 Facility Status: LUST - NFA Cleanup Site ID: 8640 Soil: Remediated-Below Facility ID: 29933464</p>	<p>206-214 W RIVERSIDE</p>	<p>N 0 - 1/8 (0.012 mi.)</p>	<p>AU232 / 21</p>	<p>1090</p>
<p>CENEX ZIP TRIP #35</p> <p>Database: LUST, Date of Government Version: 05/08/2023</p>	<p>909 N DIVISION ST</p>	<p>W 0 - 1/8 (0.014 mi.)</p>	<p>AP294 / 21</p>	<p>1401</p>

EXECUTIVE SUMMARY

Release Date: 03/15/2007
 LUST Date: 07/02/2013
 Facility Status: LUST - NFA
 Ground Water: Below Cleanup Levels
 Cleanup Site ID: 5884
 Soil: Remediated-Above
 Facility ID: 33243444

SPOKANE FIRE DEPARTM 3608 N DIVISION E 0 - 1/8 (0.015 mi.) 299 / 18 1426

Database: LUST, Date of Government Version: 05/08/2023
 Release Date: 02/10/1993
 LUST Date: 02/01/2012
 Facility Status: LUST - NFA
 Cleanup Site ID: 7762
 Soil: Confirmed Above Cleanup Levels
 Facility ID: 7772647

RAY BROWNS TIRE CENT 4218 N DIVISION E 0 - 1/8 (0.016 mi.) BU315 / 15 1554

Database: LUST, Date of Government Version: 05/08/2023
 Release Date: 01/09/1990
 LUST Date: 03/11/2013
 Facility Status: LUST - NFA
 Cleanup Site ID: 10183
 Soil: Confirmed Above Cleanup Levels
 Facility ID: 68891858

CENEX ZIP TRIP #5 7902 N DIVISION ST E 0 - 1/8 (0.016 mi.) K321 / 12 1579

Database: LUST, Date of Government Version: 05/08/2023
 Release Date: 10/20/1993
 LUST Date: 12/27/2011
 Facility Status: LUST - NFA
 Cleanup Site ID: 10390
 Soil: Confirmed Above Cleanup Levels
 Facility ID: 74858123

CHEVRON 97003 6005 N DIVISION ST W 0 - 1/8 (0.017 mi.) BZ329 / 15 1646

Database: LUST, Date of Government Version: 05/08/2023
 Release Date: 10/11/1990
 LUST Date: 12/27/2011
 Facility Status: LUST - NFA
 Cleanup Site ID: 8255
 Soil: Confirmed Above Cleanup Levels
 Facility ID: 19963662

NORTHTOWN, WA 4615 N DIVISION ST W 0 - 1/8 (0.018 mi.) CB346 / 15 1689

Database: LUST, Date of Government Version: 05/08/2023
 Release Date: 12/18/1989
 LUST Date: 01/30/2012
 Facility Status: LUST - NFA
 Cleanup Site ID: 9921
 Soil: Confirmed Above Cleanup Levels
 Facility ID: 62275415

DIVINE DIVISION 12 10222 N DIVISON ST E 0 - 1/8 (0.019 mi.) CD355 / 9 1714

Database: LUST, Date of Government Version: 05/08/2023
 Release Date: 09/09/1994
 LUST Date: 10/21/2002
 Facility Status: LUST - NFA
 Ground Water: Confirmed Above Cleanup Levels

EXECUTIVE SUMMARY

Cleanup Site ID: 6175

Soil: Remediated

Facility ID: 49677438

<p>DIVISION ST TEXACO 6 2103 N DIVISION</p> <p>Database: LUST, Date of Government Version: 05/08/2023 Release Date: 01/27/2005 LUST Date: 12/27/2011 Facility Status: LUST - NFA Cleanup Site ID: 8966 Soil: Confirmed Above Cleanup Levels Facility ID: 38177155</p>	<p>W 0 - 1/8 (0.022 mi.)</p>	<p>CI370 / 18</p>	<p>1758</p>
<p>GOODYEAR AUTO SERVIC 4423 N DIVISION</p> <p>Database: LUST, Date of Government Version: 05/08/2023 Release Date: 10/30/1997 LUST Date: 03/26/1998 Facility Status: LUST - NFA Cleanup Site ID: 6121 Soil: Confirmed Above Cleanup Levels Facility ID: 45929915</p>	<p>W 0 - 1/8 (0.031 mi.)</p>	<p>CM389 / 15</p>	<p>1824</p>
<p>CITY RAMP GARAGE 430 W 1ST AVE</p> <p>Database: LUST, Date of Government Version: 05/08/2023 Release Date: 03/09/2010 LUST Date: 03/09/2010 Facility Status: LUST - NFA Cleanup Site ID: 854 Soil: Confirmed Above Cleanup Levels Facility ID: 24264644</p>	<p>S 0 - 1/8 (0.034 mi.)</p>	<p>CN402 / 24</p>	<p>1874</p>
<p>CASCADE SEED 128 E DESMET</p> <p>Database: LUST, Date of Government Version: 05/08/2023 Release Date: 10/15/1991 LUST Date: 08/30/2011 Facility Status: LUST - NFA Cleanup Site ID: 10483 Soil: Confirmed Above Cleanup Levels Facility ID: 77376647</p>	<p>E 0 - 1/8 (0.052 mi.)</p>	<p>CX445 / 21</p>	<p>2103</p>
<p>COWLES REAL ESTATE C 926 W SPRAGUE AVE</p> <p>Database: LUST, Date of Government Version: 05/08/2023 Release Date: 11/23/1993 LUST Date: 02/21/1995 Facility Status: LUST - NFA Cleanup Site ID: 10957 Soil: Confirmed Above Cleanup Levels Facility ID: 89195183</p>	<p>W 0 - 1/8 (0.052 mi.)</p>	<p>CY447 / 21</p>	<p>2110</p>
<p>ARMSTRONG PROPERTY 806 W 3RD</p> <p>Database: LUST, Date of Government Version: 05/08/2023 Release Date: 08/17/1995 LUST Date: 08/24/2011 Facility Status: LUST - NFA Ground Water: Confirmed Above Cleanup Levels Cleanup Site ID: 7456 Soil: Confirmed Above Cleanup Levels Facility ID: 1961746</p>	<p>S 0 - 1/8 (0.058 mi.)</p>	<p>DD468 / 24</p>	<p>2238</p>
<p>AVISTA SUBSTATION 726 W 3RD AVE</p> <p>Database: LUST, Date of Government Version: 05/08/2023</p>	<p>S 0 - 1/8 (0.058 mi.)</p>	<p>DE469 / 24</p>	<p>2241</p>

EXECUTIVE SUMMARY

Release Date: 03/05/2021
 LUST Date: 02/02/2022
 Facility Status: LUST - NFA
 Cleanup Site ID: 15513
 Soil: Remediated-Below
 Facility ID: 49780

NATIONAL MUSIC SERVI 122 E MONTGOMERY E 0 - 1/8 (0.060 mi.) DF476 / 18 2297

Database: LUST, Date of Government Version: 05/08/2023
 Release Date: 11/20/1989
 LUST Date: 03/22/2013
 Facility Status: LUST - NFA
 Cleanup Site ID: 11033
 Soil: Confirmed Above Cleanup Levels
 Facility ID: 91568352

SPOKANE FIRE DEPARTM 37 E COZZA DR E 0 - 1/8 (0.064 mi.) 492 / 12 2392

Database: LUST, Date of Government Version: 05/08/2023
 Release Date: 03/30/1998
 LUST Date: 02/01/2012
 Facility Status: LUST - NFA
 Cleanup Site ID: 9042
 Soil: Confirmed Above Cleanup Levels
 Facility ID: 41381969

CITY OF SPOKANE 2ND SECOND AVE & MONROE W 0 - 1/8 (0.073 mi.) DL511 / 24 2551

Database: LUST, Date of Government Version: 05/08/2023
 Release Date: 10/29/2015
 LUST Date: 01/12/2016
 Facility Status: LUST - Awaiting Cleanup
 Cleanup Site ID: 12963
 Soil: Confirmed Above Cleanup Levels
 Facility ID: 22914

THE PIGGY MART 932 W 3RD AVE SW 0 - 1/8 (0.081 mi.) DQ537 / 24 2746

Database: LUST, Date of Government Version: 05/08/2023
 Release Date: 05/14/1991
 LUST Date: 09/17/2007
 Facility Status: LUST - Monitoring
 Ground Water: Below Cleanup Levels
 Cleanup Site ID: 9058
 Soil: Confirmed Above Cleanup Levels
 Facility ID: 41694444

UNOCAL 6217 304 S STEVENS ST SSE 0 - 1/8 (0.109 mi.) EA598 / 24 3137

Database: LUST, Date of Government Version: 05/08/2023
 Release Date: 05/12/1987
 LUST Date: 01/30/2012
 Facility Status: LUST - NFA
 Ground Water: Confirmed Above Cleanup Levels
 Cleanup Site ID: 8281
 Soil: Confirmed Above Cleanup Levels
 Facility ID: 21464279

DARIGOLD SPOKANE 33 E FRANCIS AVE E 0 - 1/8 (0.123 mi.) EG612 / 12 3181

Database: LUST, Date of Government Version: 05/08/2023
 Release Date: 02/06/1998
 Release Date: 06/23/1992
 LUST Date: 01/31/2012

EXECUTIVE SUMMARY

Facility Status: LUST - NFA
 Cleanup Site ID: 9667
 Soil: Confirmed Above Cleanup Levels
 Facility ID: 54931278

<p>FLIGHT SERVICES CENT 127 W MISSION AVE</p> <p>Database: LUST, Date of Government Version: 05/08/2023 Release Date: 05/16/1989 Release Date: 03/06/1997 Release Date: 04/02/1992 LUST Date: 11/21/2019 LUST Date: 08/30/2011 Facility Status: LUST - NFA Ground Water: Remediated-Below Cleanup Site ID: 8317 Soil: Remediated-Below Facility ID: 22442438</p>	<p>W 1/8 - 1/4 (0.127 mi.)</p>	<p>DZ617 / 21</p>	<p>3314</p>
<p>FRANK THOMPSON'S CHE 1005 W 3RD AVE</p> <p>Database: LUST, Date of Government Version: 05/08/2023 Release Date: 04/01/1988 LUST Date: 04/16/1992 Facility Status: LUST - Monitoring Ground Water: Confirmed Above Cleanup Levels Cleanup Site ID: 11120 Soil: Confirmed Above Cleanup Levels Facility ID: 93552598</p>	<p>SW 1/8 - 1/4 (0.129 mi.)</p>	<p>DX619 / 24</p>	<p>3341</p>
<p>JOHNSTON PRINTING IN 159 S MCCLELLAN</p> <p>Database: LUST, Date of Government Version: 05/08/2023 Release Date: 12/15/1994 LUST Date: 02/23/2010 Facility Status: LUST - NFA Cleanup Site ID: 4202 Soil: Remediated Facility ID: 32413323</p>	<p>S 1/8 - 1/4 (0.145 mi.)</p>	<p>EQ653 / 24</p>	<p>3585</p>
<p>DEES AUTO SERVICE 206 W INDIANA</p> <p>Database: LUST, Date of Government Version: 05/08/2023 Release Date: 03/17/1993 LUST Date: 03/17/1993 Facility Status: LUST - Cleanup Started Cleanup Site ID: 9316 Soil: Confirmed Above Cleanup Levels Facility ID: 46315252</p>	<p>W 1/8 - 1/4 (0.163 mi.)</p>	<p>674 / 21</p>	<p>3793</p>
<p>WANDERMERE GRAVEL PI 12610 N DIVISION</p> <p>Database: LUST, Date of Government Version: 05/08/2023 Release Date: 04/26/1991 LUST Date: 12/27/2011 Facility Status: LUST - NFA Cleanup Site ID: 8412 Soil: Confirmed Above Cleanup Levels Facility ID: 24284727</p>	<p>N 1/8 - 1/4 (0.167 mi.)</p>	<p>679 / 1</p>	<p>3825</p>
<p>FAIRCO SELF SERVE 2N 104 W 2ND AVE</p> <p>Database: LUST, Date of Government Version: 05/08/2023 Release Date: 11/08/1995 Release Date: 03/28/1991</p>	<p>S 1/8 - 1/4 (0.174 mi.)</p>	<p>FC695 / 24</p>	<p>4126</p>

EXECUTIVE SUMMARY

LUST Date: 09/06/2016
 LUST Date: 06/28/2016
 Facility Status: LUST - NFA
 Ground Water: Remediated-Below
 Cleanup Site ID: 8059
 Soil: Remediated-Below
 Facility ID: 14814712

INLAND LEASING COMPA NE CORNER 2ND & MCCL S 1/8 - 1/4 (0.176 mi.) 697 / 24 4138

Database: LUST, Date of Government Version: 05/08/2023
 Release Date: 07/22/1992
 LUST Date: 07/18/1993
 Facility Status: LUST - Monitoring
 Ground Water: Below Cleanup Levels
 Cleanup Site ID: 10563
 Soil: Confirmed Above Cleanup Levels
 Facility ID: 79536166

WHITLEY OIL LLC #1 217 S DIVISION ST SSE 1/8 - 1/4 (0.243 mi.) FO781 / 24 5114

Database: LUST, Date of Government Version: 05/08/2023
 Release Date: 07/25/1997
 Release Date: 06/05/1989
 LUST Date: 07/25/1997
 LUST Date: 08/09/1990
 Facility Status: LUST - Monitoring
 Ground Water: Confirmed Above Cleanup Levels
 Cleanup Site ID: 8398
 Soil: Confirmed Above Cleanup Levels
 Soil: Below Cleanup Levels
 Facility ID: 23886367

DIVINE CORP 3RD 23 W 203 3RD AVE S 1/4 - 1/2 (0.266 mi.) GC818 / 24 5454

Database: LUST, Date of Government Version: 05/08/2023
 Release Date: 10/31/1988
 LUST Date: 12/22/1988
 Facility Status: LUST - Monitoring
 Ground Water: Confirmed Above Cleanup Levels
 Cleanup Site ID: 5964
 Soil: Confirmed Above Cleanup Levels
 Facility ID: 36937988

7-ELEVEN 2301-18395D 323 W INDIANA AVE W 1/4 - 1/2 (0.266 mi.) FU820 / 21 5509

Database: LUST, Date of Government Version: 05/08/2023
 Release Date: 10/30/1998
 LUST Date: 04/19/1999
 Facility Status: LUST - NFA
 Cleanup Site ID: 5923
 Soil: Confirmed Above Cleanup Levels
 Facility ID: 34918382

U HAUL CENTER MIDTOW 21 W 3RD ST SSE 1/4 - 1/2 (0.270 mi.) GB828 / 24 5544

Database: LUST, Date of Government Version: 05/08/2023
 Release Date: 08/17/1990
 LUST Date: 01/31/2012
 Facility Status: LUST - NFA
 Cleanup Site ID: 8604
 Soil: Confirmed Above Cleanup Levels
 Facility ID: 28884776

JONES RADIATOR 220 E 2ND SE 1/4 - 1/2 (0.298 mi.) GF850 / 24 5661

Database: LUST, Date of Government Version: 05/08/2023

EXECUTIVE SUMMARY

Release Date: 03/29/1993
 LUST Date: 08/24/2011
 Facility Status: LUST - NFA
 Cleanup Site ID: 9230
 Soil: Confirmed Above Cleanup Levels
 Facility ID: 44546637

PEIRONE PRODUCE CO **524 E TRENT AVE** **E 1/4 - 1/2 (0.304 mi.)** **GG863 / 21** **5721**

Database: LUST, Date of Government Version: 05/08/2023
 Release Date: 08/12/1998
 LUST Date: 12/27/2011
 Facility Status: LUST - NFA
 Cleanup Site ID: 7942
 Soil: Confirmed Above Cleanup Levels
 Facility ID: 12475572

SPRAGUE & SHERMAN **504 E SPRAGUE AVE** **E 1/4 - 1/2 (0.365 mi.)** **HD935 / 24** **6398**

Database: LUST, Date of Government Version: 05/08/2023
 Release Date: 12/20/1995
 LUST Date: 02/27/2012
 Facility Status: LUST - NFA
 Cleanup Site ID: 10318
 Soil: Confirmed Above Cleanup Levels
 Facility ID: 73276715

CARNATION COMPANY **444 W CATALDO** **W 1/4 - 1/2 (0.379 mi.)** **HG956 / 21** **6458**

Database: LUST, Date of Government Version: 05/08/2023
 Release Date: 08/16/1989
 LUST Date: 10/08/2020
 Facility Status: LUST - NFA
 Cleanup Site ID: 6550
 Soil: Remediated-Below
 Facility ID: 16256288

SPOKANE TELEVISION I **500 W BOONE AVE** **W 1/4 - 1/2 (0.405 mi.)** **974 / 21** **6536**

Database: LUST, Date of Government Version: 05/08/2023
 Release Date: 05/25/1993
 LUST Date: 08/25/2011
 Facility Status: LUST - NFA
 Cleanup Site ID: 10556
 Soil: Confirmed Above Cleanup Levels
 Facility ID: 79311669

SPOKANE FIRE DEPARTM **S 804 MONROE** **S 1/4 - 1/2 (0.436 mi.)** **1001 / 24** **6711**

Database: LUST, Date of Government Version: 05/08/2023
 Release Date: 08/12/1992
 LUST Date: 02/01/2012
 Facility Status: LUST - NFA
 Cleanup Site ID: 10524
 Soil: Confirmed Above Cleanup Levels
 Facility ID: 78466218

NORTH CENTRAL CARE C **618 W NORA** **W 1/4 - 1/2 (0.448 mi.)** **HS1010 / 21** **6761**

Database: LUST, Date of Government Version: 05/08/2023
 Release Date: 04/12/1994
 LUST Date: 08/30/2011
 Facility Status: LUST - NFA
 Cleanup Site ID: 10433
 Soil: Confirmed Above Cleanup Levels

EXECUTIVE SUMMARY

Facility ID: 76137221

CHEM MARK CHEMICAL & 1306 N HOWARD ST W 1/4 - 1/2 (0.451 mi.) 1016 / 21 6788

Database: LUST, Date of Government Version: 05/08/2023
 Release Date: 09/11/1992
 LUST Date: 08/30/2011
 Facility Status: LUST - NFA
 Cleanup Site ID: 11172
 Soil: Confirmed Above Cleanup Levels
 Facility ID: 94838518

WESTERN CONCRETE PRO 2601 N DAKOTA E 1/4 - 1/2 (0.460 mi.) HU1024 / 19 6908

Database: LUST, Date of Government Version: 05/08/2023
 Release Date: 12/23/1994
 LUST Date: 12/29/2011
 Facility Status: LUST - NFA
 Cleanup Site ID: 10187
 Soil: Confirmed Above Cleanup Levels
 Facility ID: 69128579

BECKER BUICK SPRAGUE 636 E SPRAGUE E 1/4 - 1/2 (0.461 mi.) HR1027 / 25 6938

Database: LUST, Date of Government Version: 05/08/2023
 Release Date: 05/13/2002
 LUST Date: 12/29/2009
 Facility Status: LUST - NFA
 Cleanup Site ID: 5398
 Soil: Remediated
 Facility ID: 6237923

BECKER BUICK INC 634 E 1ST AVE ESE 1/4 - 1/2 (0.466 mi.) 1034 / 25 6951

Database: LUST, Date of Government Version: 05/08/2023
 Release Date: 02/17/2009
 LUST Date: 03/03/2009
 Facility Status: LUST - NFA
 Cleanup Site ID: 10761
 Soil: Confirmed Above Cleanup Levels
 Facility ID: 84816273

MCLEOD USA SPOKANE 627 E SPRAGUE AVE E 1/4 - 1/2 (0.474 mi.) HR1040 / 22 6970

Database: LUST, Date of Government Version: 05/08/2023
 Release Date: 12/16/1991
 LUST Date: 12/27/2011
 Facility Status: LUST - NFA
 Cleanup Site ID: 10406
 Soil: Confirmed Above Cleanup Levels
 Facility ID: 75413268

CITY FOOD 1527 W 3RD AVE W 1/4 - 1/2 (0.482 mi.) HX1050 / 23 7036

Database: LUST, Date of Government Version: 05/08/2023
 Release Date: 02/27/1992
 LUST Date: 08/30/2011
 Facility Status: LUST - NFA
 Cleanup Site ID: 10619
 Soil: Confirmed Above Cleanup Levels
 Facility ID: 81666741

R&B SUPER STOP 618 W FRANCIS AVE W 1/4 - 1/2 (0.486 mi.) IA1054 / 12 7066

Database: LUST, Date of Government Version: 05/08/2023
 Release Date: 09/01/1992
 LUST Date: 12/06/2011

EXECUTIVE SUMMARY

Facility Status: LUST - NFA
 Cleanup Site ID: 8165
 Soil: Confirmed Above Cleanup Levels
 Facility ID: 17435531

Lists of state and tribal registered storage tanks

WA UST: Underground Storage Tank Database

A review of the WA UST list, as provided by EDR, and dated 05/08/2023 has revealed that there are 110 WA UST sites within approximately 0.25 miles of the requested target property.

<u>Site</u>	<u>Address</u>	<u>Direction / Distance</u>	<u>Map ID / Focus Map(s)</u>	<u>Page</u>
JRS TOWN PUMP CARWAS Facility ID: 76139192 Tank Status: Removed Site Id: 10694	2725 N DIVISION	W 0 - 1/8 (0.011 mi.)	X224 / 18	1072
SPOKANE FIRE DEPARTM Facility ID: 21258595 Tank Status: Removed Site Id: 97318	44 W RIVERSIDE	N 0 - 1/8 (0.012 mi.)	BL227 / 21	1078
SALVATION ARMY UST 1 Facility ID: 74597782 Tank Status: Removed Site Id: 102061	20 W RIVERSIDE	N 0 - 1/8 (0.012 mi.)	228 / 21	1082
EXXON 72706 Facility ID: 29933464 Tank Status: Removed Site Id: 9494	206 W RIVERSIDE	N 0 - 1/8 (0.012 mi.)	AU235 / 21	1097
SHARP AUTOMOTIVE Facility ID: 71779838 Tank Status: Removed Site Id: 5447	1306 N DIVISION	E 0 - 1/8 (0.012 mi.)	242 / 21	1146
ROBERT MILLER Facility ID: 11689259 Tank Status: Removed Site Id: 101913	9024 N DIVISION	E 0 - 1/8 (0.012 mi.)	BN244 / 9	1152
FRED MEYER / FM FUEL Facility ID: 9760470 Tank Status: Operational Site Id: 619467	12120 N DIVISION ST	ESE 0 - 1/8 (0.012 mi.)	C249 / 5	1243
MAVERIK, INC #655 Facility ID: 99182 Tank Status: Operational Site Id: 620526	6710 N DIVISION ST	E 0 - 1/8 (0.013 mi.)	BP263 / 12	1309
SOUTHLAND CORP 2390 Facility ID: 42467283 Tank Status: Removed Site Id: 8562	10406 N DIVISION	ESE 0 - 1/8 (0.013 mi.)	BQ270 / 5	1345
HERTZ RENT A CAR	721 W 2ND AVE	S 0 - 1/8 (0.013 mi.)	273 / 24	1349

EXECUTIVE SUMMARY

Facility ID: 12198444 Tank Status: Removed Site Id: 3817				
PRECISION TUNE SPOKA	1403 N DIVISION	W 0 - 1/8 (0.013 mi.)	AH281 / 21	1365
Facility ID: 47227583 Tank Status: Removed Tank Closure Date: 1/16/2002 Site Id: 156				
THUDPUCKERS	41 W RIVERSIDE AVE	S 0 - 1/8 (0.013 mi.)	BB283 / 21	1368
Facility ID: 21589 Tank Status: Removed Tank Closure Date: 11/30/2015 Site Id: 620257				
UPRR SPOKANE	18 E DESMET	E 0 - 1/8 (0.013 mi.)	AM284 / 21	1369
Facility ID: 39961166 Tank Status: Removed Site Id: 102274				
DISCOVER AUDIO	2529 N DIVISION	W 0 - 1/8 (0.014 mi.)	286 / 18	1375
Facility ID: 59655442 Tank Status: Removed Site Id: 5681				
CENEX ZIP TRIP #35	909 N DIVISION ST	W 0 - 1/8 (0.014 mi.)	AP294 / 21	1401
Facility ID: 33243444 Tank Status: Operational Site Id: 364540				
MONTGOMERY WARD SPOK	5830 N DIVISION ST	E 0 - 1/8 (0.015 mi.)	BM298 / 15	1411
Facility ID: 1449893 Tank Status: Removed Site Id: 97431				
SPOKANE FIRE DEPARTM	3608 N DIVISION	E 0 - 1/8 (0.015 mi.)	299 / 18	1426
Facility ID: 7772647 Tank Status: Exempt - Removed Tank Status: Removed Site Id: 97326				
W C GRAHAM JR	4006 N DIVISION	E 0 - 1/8 (0.015 mi.)	301 / 18	1430
Facility ID: 3326589 Tank Status: Removed Site Id: 4819				
FIRESTONE NORTHTOWN	4504 N DIVISION	E 0 - 1/8 (0.016 mi.)	310 / 15	1475
Facility ID: 1172127 Tank Status: Removed Site Id: 591				
DIVISION	8016 N DIVISION	E 0 - 1/8 (0.016 mi.)	BW312 / 12	1478
Facility ID: 23551943 Tank Status: Removed Site Id: 100579				
RAY BROWNS TIRE CENT	4218 N DIVISION	E 0 - 1/8 (0.016 mi.)	BU315 / 15	1554
Facility ID: 68891858 Tank Status: Removed Site Id: 7657				
BEKKERINGS AUTOMOTIV	8821 N DIVISION	W 0 - 1/8 (0.016 mi.)	I317 / 9	1570

EXECUTIVE SUMMARY

Facility ID: 23763699
 Tank Status: Exempt
 Tank Status: Exempt - Removed
 Site Id: 2662

CENEX ZIP TRIP #5	7902 N DIVISION ST	E 0 - 1/8 (0.016 mi.)	K321 / 12	1579
Facility ID: 74858123 Tank Status: Operational Tank Status: Removed Tank Closure Date: 12/7/2017 Site Id: 6716				
CHEVRON 97003	6005 N DIVISION ST	W 0 - 1/8 (0.017 mi.)	BZ329 / 15	1646
Facility ID: 19963662 Tank Status: Removed Site Id: 5225				
DIVISION GATEWAY PRO	118 N DIVISION ST	E 0 - 1/8 (0.017 mi.)	AT332 / 21	1656
Facility ID: 30845 Tank Status: Removed Tank Closure Date: 6/29/2017 Site Id: 620381				
ICI PAINTS SPOKANE	6709 N DIVISION ST	W 0 - 1/8 (0.017 mi.)	BP335 / 12	1664
Facility ID: 55773538 Tank Status: Removed Site Id: 3632				
NORTHTOWN, WA	4615 N DIVISION ST	W 0 - 1/8 (0.018 mi.)	CB346 / 15	1689
Facility ID: 62275415 Tank Status: Operational Tank Status: Removed Site Id: 8412				
U HAUL CENTER NORTH	8805 N DIVISION	W 0 - 1/8 (0.019 mi.)	I352 / 9	1710
Facility ID: 93881493 Tank Status: Removed Site Id: 9351				
DIVINE DIVISION 12	10222 N DIVISION ST	E 0 - 1/8 (0.019 mi.)	CD355 / 9	1714
Facility ID: 49677438 Tank Status: Operational Site Id: 9501				
BLUE WHALE 2016	2910 N DIVISION ST	E 0 - 1/8 (0.021 mi.)	CG365 / 18	1738
Facility ID: 13643435 Tank Status: Operational Site Id: 435339				
COUNTRY HOMES SERVIC	8915 N DIVISION	W 0 - 1/8 (0.021 mi.)	CH367 / 9	1740
Facility ID: 22075992 Tank Status: Removed Site Id: 6709				
DIVISION ST TEXACO 6	2103 N DIVISION	W 0 - 1/8 (0.022 mi.)	CI370 / 18	1758
Facility ID: 38177155 Tank Status: Removed Tank Closure Date: 2/3/2005 Site Id: 7738				
NEW CONCEPT AUTO SER	44 W MAIN AVE	E 0 - 1/8 (0.023 mi.)	AS373 / 21	1769
Facility ID: 11366299				

EXECUTIVE SUMMARY

Tank Status: Removed Site Id: 447569				
UNOCAL 0571	1427 N DIVISION ST	W 0 - 1/8 (0.023 mi.)	374 / 21	1780
Facility ID: 7490679 Tank Status: Removed Site Id: 619026				
ARTISTIC IRON WORKS	29 E MONTGOMERY	W 0 - 1/8 (0.027 mi.)	AA381 / 18	1800
Facility ID: 89691792 Tank Status: Closed in Place Site Id: 2049				
MAVERIK #613	28 E MONTGOMERY AVE	W 0 - 1/8 (0.028 mi.)	CK382 / 18	1801
Facility ID: 34817 Tank Status: Operational Site Id: 620439				
QWIK STOP 36	6302 N DIVISION ST	E 0 - 1/8 (0.029 mi.)	CL386 / 12	1816
Facility ID: 41658688 Tank Status: Removed Site Id: 97682				
HOLIDAY STATION STOR	9620 N DIVISION	E 0 - 1/8 (0.030 mi.)	387 / 9	1820
Facility ID: 35238529 Tank Status: Operational Site Id: 97516				
GOODYEAR AUTO SERVIC	4423 N DIVISION	W 0 - 1/8 (0.031 mi.)	CM389 / 15	1824
Facility ID: 45929915 Tank Status: Removed Site Id: 9307				
CITY RAMP GARAGE	430 W 1ST AVE	S 0 - 1/8 (0.034 mi.)	CN402 / 24	1874
Facility ID: 24264644 Tank Status: Exempt Tank Status: Removed Site Id: 5015				
PATRICIA HATCH	50 W MISSION	W 0 - 1/8 (0.039 mi.)	409 / 21	1939
Facility ID: 19478775 Tank Status: Removed Site Id: 101728				
RIVERSIDE COMPANY 07	501 W 2ND AVE QWEST	ESE 0 - 1/8 (0.042 mi.)	CP417 / 24	1965
Facility ID: 4844532 Tank Status: Closed in Place Tank Status: Exempt Tank Status: Exempt - Closed in Place Tank Closure Date: 6/12/2009 Site Id: 10017				
WANDERMERE FOODMART	12310 N. STATE RT 39	ESE 0 - 1/8 (0.045 mi.)	CS424 / 5	2011
Facility ID: 94787191 Tank Status: Operational Site Id: 101119				
FIRE DISTRICT 9 STAT	E 29 HAWTHORNE RD	ESE 0 - 1/8 (0.048 mi.)	432 / 9	2030
Facility ID: 69416244 Tank Status: Removed Site Id: 465				
WANDERMERE CO	13700 N DIVISION	W 0 - 1/8 (0.049 mi.)	435 / 12	2071

EXECUTIVE SUMMARY

Facility ID: 53273558 Tank Status: Removed Site Id: 1855				
CASCADE SEED Facility ID: 77376647 Tank Status: Removed Site Id: 101291	128 E DESMET	E 0 - 1/8 (0.052 mi.)	CX445 / 21	2103
COWLES REAL ESTATE C Facility ID: 89195183 Tank Status: Operational Tank Status: Closed in Place Tank Status: Removed Site Id: 1930	926 W SPRAGUE AVE	W 0 - 1/8 (0.052 mi.)	CY447 / 21	2110
SEARS ROEBUCK & CO S Facility ID: 1819356 Tank Status: Removed Site Id: 7847	600 NORTHTOWN SHOPPI	E 0 - 1/8 (0.053 mi.)	449 / 15	2117
SPOKANE FISH COMPANY Facility ID: 17254896 Tank Status: Removed Site Id: 485878	1234 N ATLANTIC ST	W 0 - 1/8 (0.053 mi.)	450 / 21	2122
ARMSTRONG PROPERTY Facility ID: 1961746 Tank Status: Unknown Site Id: 309419	806 W 3RD	S 0 - 1/8 (0.058 mi.)	DD468 / 24	2238
AVISTA SUB-STATION Facility ID: 49780 Tank Status: Removed Tank Closure Date: 2/4/2022 Tank Closure Date: 3/4/2021 Site Id: 620571	726 W 3RD AVE	S 0 - 1/8 (0.058 mi.)	DE470 / 24	2248
NATIONAL MUSIC SERVI Facility ID: 91568352 Tank Status: Unknown Site Id: 200051	122 E MONTGOMERY	E 0 - 1/8 (0.060 mi.)	DF476 / 18	2297
SPOKANE FIRE DEPARTM Facility ID: 41381969 Tank Status: Removed Site Id: 97334	37 E COZZA DR	E 0 - 1/8 (0.064 mi.)	492 / 12	2392
SUTHERLINS MARINA WA Facility ID: 67431841 Tank Status: Removed Site Id: 9654	130 E BALDWIN AVE	E 0 - 1/8 (0.066 mi.)	499 / 21	2426
SPOKANE SEED COMPANY Facility ID: 24416846 Tank Status: Closed in Place Site Id: 942	6015 E AIKI	NW 0 - 1/8 (0.070 mi.)	DG507 / 21	2547
CITY OF SPOKANE 2ND Facility ID: 22914 Tank Status: Closed in Place Tank Closure Date: 10/12/2015	SECOND AVE & MONROE	W 0 - 1/8 (0.073 mi.)	DL511 / 24	2551

EXECUTIVE SUMMARY

Site Id: 620256				
WENDLE MOTORS INC	4727 N DIVISION ST	W 0 - 1/8 (0.077 mi.)	DB517 / 15	2571
Facility ID: 35172165				
Tank Status: Removed				
Tank Closure Date: 5/30/2008				
Site Id: 1161				
SPOKANE DISTRICT 6 S	2714 N MAYFAIR ST	ENE 0 - 1/8 (0.078 mi.)	DO522 / 18	2611
Facility ID: 655				
Tank Status: Operational				
Tank Status: Removed				
Site Id: 12151				
EVERGREEN PARKING IN	125 S STEVENS ST	E 0 - 1/8 (0.078 mi.)	526 / 24	2692
Facility ID: 94229972				
Tank Status: Removed				
Site Id: 101688				
NEXTLINK SPOKANE SWI	155 S STEVENS ST	E 0 - 1/8 (0.078 mi.)	DP527 / 24	2708
Facility ID: 72563485				
Tank Status: Removed				
Site Id: 9671				
WICO INC	P O BOX 3224	NW 0 - 1/8 (0.079 mi.)	DM529 / 21	2724
Facility ID: 76499676				
Tank Status: Removed				
Site Id: 10942				
FAA MICA PEAK EQUIPM	PO BOX 141539	NW 0 - 1/8 (0.079 mi.)	DM530 / 21	2727
Facility ID: 74113589				
Tank Status: Removed				
Site Id: 497				
CHESTER SECTION TOOL	SE1/4 SECTION 33 T25	NW 0 - 1/8 (0.079 mi.)	DM531 / 21	2729
Facility ID: 76348291				
Tank Status: Removed				
Site Id: 7796				
BNRR PASSENGER SERVI	W OF DIVISION & E OF	NW 0 - 1/8 (0.079 mi.)	DM532 / 21	2730
Facility ID: 31755852				
Tank Status: Removed				
Site Id: 102149				
GEG RCAG	46 04 10 N LAT	NW 0 - 1/8 (0.079 mi.)	DM533 / 21	2732
Facility ID: 17347339				
Tank Status: Removed				
Site Id: 101063				
DISHMAN DEPOT	NE1/4 SECTION 19 T25	NW 0 - 1/8 (0.080 mi.)	DM534 / 21	2733
Facility ID: 27784946				
Tank Status: Closed in Place				
Site Id: 7797				
THE PIGGY MART	932 W 3RD AVE	SW 0 - 1/8 (0.081 mi.)	DQ537 / 24	2746
Facility ID: 41694444				
Tank Status: Operational				
Tank Status: Removed				
Site Id: 9119				
MAINTENANCE SHOP	1100 N PEARL	E 0 - 1/8 (0.084 mi.)	544 / 21	2765
Facility ID: 81452362				
Tank Status: Removed				

EXECUTIVE SUMMARY

Site Id: 6019				
BN SANTA FE RAILWAY	101 S STATE ST	SE 0 - 1/8 (0.087 mi.)	DR546 / 24	2771
Facility ID: 16583				
Tank Status: Closed in Place				
Tank Closure Date: 12/2/2015				
Site Id: 620260				
HAZEN & CLARK INC	108 W BOONE AVE	W 0 - 1/8 (0.099 mi.)	DT567 / 21	2878
Facility ID: 19331281				
Tank Status: Removed				
Site Id: 3055				
BANNER KARD LOCK 2	144 E JACKSON	E 0 - 1/8 (0.105 mi.)	DW586 / 18	2973
Facility ID: 74339954				
Tank Status: Operational				
Site Id: 101059				
POWER CITY ELECTRIC	202 E TRENT AVE	E 0 - 1/8 (0.106 mi.)	588 / 21	2995
Facility ID: 74727727				
Tank Status: Removed				
Site Id: 1126				
BARTON FIAT 1002 W	1002 W 2ND AVE	W 0 - 1/8 (0.107 mi.)	DY593 / 24	3016
Facility ID: 69931419				
Tank Status: Removed				
Site Id: 1615				
COSTCO WHOLESALE 66	7619 N DIVISION ST	W 0 - 1/8 (0.107 mi.)	594 / 12	3065
Facility ID: 19452499				
Tank Status: Removed				
Site Id: 418873				
UNOCAL 6217	304 S STEVENS ST	SSE 0 - 1/8 (0.109 mi.)	EA598 / 24	3137
Facility ID: 21464279				
Tank Status: Removed				
Site Id: 8505				
JENSEN-BYRD CO INC	131 E MAIN	E 0 - 1/8 (0.112 mi.)	DU602 / 21	3149
Facility ID: 41471943				
Tank Status: Closed in Place				
Site Id: 1663				
CATALDO SHOP	902 NORTH ATLANTIC	W 0 - 1/8 (0.122 mi.)	EF611 / 21	3179
Facility ID: 82871479				
Tank Status: Removed				
Site Id: 9347				
DARIGOLD SPOKANE	33 E FRANCIS AVE	E 0 - 1/8 (0.123 mi.)	EG612 / 12	3181
Facility ID: 54931278				
Tank Status: Removed				
Site Id: 9469				
MORIEL BEVERAGE CO	124 W BOONE AVE	W 1/8 - 1/4 (0.127 mi.)	DT616 / 21	3313
Facility ID: 51926143				
Tank Status: Removed				
Site Id: 2196				
FLT SVCS CENT G FLT	1410 N NORMANDIE	W 1/8 - 1/4 (0.127 mi.)	DZ618 / 21	3329
Facility ID: 22442438				
Tank Status: Closed in Place				
Tank Status: Removed				
Tank Closure Date: 10/29/2019				

EXECUTIVE SUMMARY

Site Id: 97336				
FRANK THOMPSON'S CHE	1005 W 3RD AVE	SW 1/8 - 1/4 (0.129 mi.)	DX619 / 24	3341
Facility ID: 93552598 Tank Status: Removed Tank Closure Date: 1/26/2015 Site Id: 5056				
EMPIRE FORD SPOKANE	413 W 3RD AVE	SE 1/8 - 1/4 (0.136 mi.)	EJ631 / 24	3376
Facility ID: 13712499 Tank Status: Closed in Place Tank Status: Removed Tank Closure Date: 5/12/2005 Site Id: 2046				
JOHNSTON PRINTING IN	159 S MCCLELLAN	S 1/8 - 1/4 (0.145 mi.)	EQ653 / 24	3585
Facility ID: 32413323 Tank Status: Closed in Place Site Id: 102465				
B & B OIL COMPANY	208 W FRANCIS	W 1/8 - 1/4 (0.145 mi.)	656 / 12	3613
Facility ID: 65624978 Tank Status: Removed Site Id: 6445				
GRIMMER TRANSFER & S	E 127 AUGUSTA AVE/PO	W 1/8 - 1/4 (0.145 mi.)	657 / 21	3616
Facility ID: 80367421 Tank Status: Removed Site Id: 1383				
STEAM HEAT PLANT	815 W RAILROAD	SSW 1/8 - 1/4 (0.145 mi.)	658 / 24	3617
Facility ID: 97889199 Tank Status: Closed in Place Site Id: 10070				
BEST LINE ANSWERING	209 S WASHINGTON ST	E 1/8 - 1/4 (0.147 mi.)	EH660 / 24	3625
Facility ID: 41852871 Tank Status: Closed in Place Site Id: 11201				
ROYAL CHEVROLET INC	1125 W 2ND AVE	W 1/8 - 1/4 (0.162 mi.)	EU671 / 24	3779
Facility ID: 76698799 Tank Status: Removed Tank Closure Date: 2/9/2016 Site Id: 92				
DEES AUTO SERVICE	206 W INDIANA	W 1/8 - 1/4 (0.163 mi.)	674 / 21	3793
Facility ID: 46315252 Tank Status: Closed in Place Tank Status: Removed Site Id: 6656				
SPOKESMAN REVIEW	1103 W SPRAGUE AVE	W 1/8 - 1/4 (0.163 mi.)	EV676 / 24	3803
Facility ID: 741 Tank Status: Temporarily Closed Tank Status: Removed Site Id: 102177				
SPOKANE CITY HALL	808 W SPOKANE FALLS	N 1/8 - 1/4 (0.164 mi.)	EW677 / 21	3805
Facility ID: 86258831 Tank Status: Closed in Place Tank Status: Removed				

EXECUTIVE SUMMARY

Site Id: 97350				
WANDERMERE GRAVEL PI	12610 N DIVISION	N 1/8 - 1/4 (0.167 mi.)	679 / 1	3825
Facility ID: 24284727				
Tank Status: Removed				
Site Id: 2543				
PHILLIPS 66 COMPANY	159 S DIVISION	SE 1/8 - 1/4 (0.170 mi.)	EX682 / 24	3835
Facility ID: 31137751				
Tank Status: Unknown				
Site Id: 2816				
FAIRCO SELF SERVE 2N	104 W 2ND AVE	S 1/8 - 1/4 (0.174 mi.)	FC695 / 24	4126
Facility ID: 14814712				
Tank Status: Operational				
Tank Status: Removed				
Tank Closure Date: 6/21/2005				
Site Id: 4595				
INLAND LEASING COMPA	NE CORNER 2ND & MCCL	S 1/8 - 1/4 (0.176 mi.)	697 / 24	4138
Facility ID: 79536166				
Tank Status: Unknown				
Site Id: 200060				
NORTHGATE IMPORT SPE	N 9501 NEWPORT HWY	E 1/8 - 1/4 (0.183 mi.)	705 / 9	4187
Facility ID: 62966266				
Tank Status: Removed				
Site Id: 356				
GREYHOUND LINES INC	1125 W SPRAGUE AVE	W 1/8 - 1/4 (0.192 mi.)	EV714 / 24	4248
Facility ID: 27642211				
Tank Status: Removed - No Site Assessment Found				
Site Id: 497234				
FARWELL ELEMENTARY S	13005 N CRESTLINE	N 1/8 - 1/4 (0.194 mi.)	715 / 2	4249
Facility ID: 4162168				
Tank Status: Closed in Place				
Site Id: 6777				
7-ELEVEN STORE 2303-	177 S DIVISION ST	SSE 1/8 - 1/4 (0.197 mi.)	719 / 24	4266
Facility ID: 5192846				
Tank Status: Operational				
Site Id: 483775				
CHEVRON 96269	101 W 2ND AVE	S 1/8 - 1/4 (0.199 mi.)	FC726 / 24	4360
Facility ID: 3594962				
Tank Status: Removed				
Site Id: 5206				
DEACONESS HOSPITAL	800 W 5TH AVE	S 1/8 - 1/4 (0.201 mi.)	FJ730 / 24	4578
Facility ID: 91938423				
Tank Status: Operational				
Tank Status: Removed				
Site Id: 3918				
CARRS CHEVRON	9420 N NEWPORT HWY	E 1/8 - 1/4 (0.215 mi.)	FN743 / 9	4673
Facility ID: 53436939				
Tank Status: Removed				
Tank Closure Date: 10/23/2015				
Site Id: 97504				
CORRAL SHOP	12700 N MAYFAIR	NNW 1/8 - 1/4 (0.216 mi.)	746 / 1	4688
Facility ID: 34496327				

EXECUTIVE SUMMARY

Tank Status: Removed Site Id: 8046				
SPOKANE UNIT	911 W 5TH AVE	S 1/8 - 1/4 (0.227 mi.)	FQ760 / 24	4869
Facility ID: 95475712 Tank Status: Operational Site Id: 461084				
HOLY FAMILY MEDICAL	5633 N LIDGERWOOD	E 1/8 - 1/4 (0.236 mi.)	771 / 15	4934
Facility ID: 86961756 Tank Status: Exempt - Removed Site Id: 5908				
QWEST CORPORATION W0	S 102 SPOKANE ST	ESE 1/8 - 1/4 (0.239 mi.)	774 / 24	5056
Facility ID: 87367452 Tank Status: Removed Site Id: 9954				
SPOKANE PRES-TO-LOG	403 E JACKSON	E 1/8 - 1/4 (0.240 mi.)	778 / 18	5111
Facility ID: 69764896 Tank Status: Removed Site Id: 1711				
WHITLEY OIL LLC #1	217 S DIVISION ST	SSE 1/8 - 1/4 (0.243 mi.)	FO781 / 24	5114
Facility ID: 23886367 Tank Status: Operational Tank Status: Removed Site Id: 8478				
HOLY FAMILY MEDICAL	235 E ROWAN	E 1/8 - 1/4 (0.244 mi.)	FS785 / 15	5128
Facility ID: 91453769 Tank Status: Closed in Place Site Id: 6561				
DEVRIES ENTERPRISES	1215 W RIVERSIDE	W 1/8 - 1/4 (0.248 mi.)	787 / 20	5138
Facility ID: 89796371 Tank Status: Removed Site Id: 6658				

State and tribal institutional control / engineering control registries

WA INST CONTROL: Institutional Control Site List

A review of the WA INST CONTROL list, as provided by EDR, and dated 04/10/2023 has revealed that there are 10 WA INST CONTROL sites within approximately 0.5 miles of the requested target property.

<u>Site</u>	<u>Address</u>	<u>Direction / Distance</u>	<u>Map ID / Focus Map(s)</u>	<u>Page</u>
ZIP TRIP STORE 35 Facility Site ID: 33243444 CS ID: 5884	909 N DIVISION ST	W 0 - 1/8 (0.014 mi.)	AP293 / 21	1398
WASHINGTON WATER POW Facility Site ID: 726 CS ID: 682	100 BLOCK OF S LINCO	E 0 - 1/8 (0.024 mi.)	376 / 24	1785
SPOKANE CONVENTION C Facility Site ID: 13149 CS ID: 12061	332 N SPOKANE FALLS	W 0 - 1/8 (0.045 mi.)	CR423 / 21	2008
SPOKANE CONVENTION C	200 W SPOKANE FALLS	WNW 0 - 1/8 (0.051 mi.)	CW439 / 21	2098

EXECUTIVE SUMMARY

Facility Site ID: 4862681
CS ID: 1580

DAVENPORT HOTEL	807 W SPRAGUE AVE	S 0 - 1/8 (0.055 mi.)	CO458 / 24	2183
Facility Site ID: 747 CS ID: 781				
DRAPERY MART	225 W INDIANA AVE	W 1/8 - 1/4 (0.203 mi.)	FL737 / 21	4648
Facility Site ID: 5190 CS ID: 11389				
WATTS AUTOMOTIVE	1312 W 1ST AVE	W 1/4 - 1/2 (0.295 mi.)	GH847 / 23	5627
Facility Site ID: 10825 CS ID: 14539				
SCHADE BREWERY	528 E TRENT	E 1/4 - 1/2 (0.412 mi.)	981 / 21	6583
Facility Site ID: 6724162 CS ID: 4643				
BECKER BUICK SPRAGUE	636 E SPRAGUE	E 1/4 - 1/2 (0.461 mi.)	HR1027 / 25	6938
Facility Site ID: 6237923 CS ID: 5398				
UPPER FALLS EAST	621 W MALLON AVE	N 1/4 - 1/2 (0.497 mi.)	IC1071 / 21	7171
Facility Site ID: 3430127 CS ID: 808				

Lists of state and tribal voluntary cleanup sites

WA VCP: Voluntary Cleanup Program Sites

A review of the WA VCP list, as provided by EDR, and dated 04/10/2023 has revealed that there are 30 WA VCP sites within approximately 0.5 miles of the requested target property.

<u>Site</u>	<u>Address</u>	<u>Direction / Distance</u>	<u>Map ID / Focus Map(s)</u>	<u>Page</u>
ZIP TRIP STORE 35 Date NFA: 2013-07-02 VCP Status: NFA Facility ID: 33243444 Date NFA: 2013-07-02 Cleanup Siteid: 5884 VCP Status: NFA	909 N DIVISION ST	W 0 - 1/8 (0.014 mi.)	AP292 / 21	1396
DIVINE DIVISION 12 Date NFA: 2002-10-21 VCP Status: NFA Facility ID: 49677438 Date NFA: 2002-10-21 Cleanup Siteid: 6175 VCP Status: NFA	10222 N DIVISON ST	E 0 - 1/8 (0.019 mi.)	CD353 / 9	1713
STERLING PROPERTY VCP Status: Cleanup Started Facility ID: 4299029 Cleanup Siteid: 13208 VCP Status: Cleanup Started	230 N DIVISION	E 0 - 1/8 (0.021 mi.)	CF363 / 21	1736
NEW CONCEPTS AUTO SE	4423 N DIVISION ST	W 0 - 1/8 (0.031 mi.)	CM391 / 15	1836

EXECUTIVE SUMMARY

Date NFA: 1998-03-26 VCP Status: NFA Facility ID: 45929915 Date NFA: 1998-03-26 Cleanup Siteid: 6121 VCP Status: NFA				
CITY RAMP GARAGE	430 W 1ST AVE	S 0 - 1/8 (0.034 mi.)	CN401 / 24	1874
Date NFA: 2010-03-09 VCP Status: NFA Facility ID: 24264644 Date NFA: 2010-03-09 Cleanup Siteid: 854 VCP Status: NFA				
24-28 E SPOKANE FALL	24-28 E SPOKANE FALL	E 0 - 1/8 (0.042 mi.)	CF413 / 21	1946
VCP Status: Cleanup Started Facility ID: 8544 Cleanup Siteid: 12975 VCP Status: Cleanup Started				
SPOKANE CONVENTION C	332 N SPOKANE FALLS	W 0 - 1/8 (0.045 mi.)	CR422 / 21	2007
Date NFA: 2019-06-20 VCP Status: NFA Facility ID: 13149 Date NFA: 2019-06-20 Cleanup Siteid: 12061 VCP Status: NFA				
SPOKANE CONVENTION C	200 W SPOKANE FALLS	WNW 0 - 1/8 (0.051 mi.)	CW440 / 21	2100
Date NFA: 2007-11-20 VCP Status: NFA Facility ID: 4862681 Date NFA: 2007-11-20 Cleanup Siteid: 1580 VCP Status: NFA				
DAVENPORT HOTEL	807 W SPRAGUE AVE	S 0 - 1/8 (0.055 mi.)	CO457 / 24	2183
Date NFA: 2003-03-21 VCP Status: NFA Facility ID: 747 Date NFA: 2003-03-21 Cleanup Siteid: 781 VCP Status: NFA				
SHERATON SPOKANE HOT	322 N SPOKANE FALLS	NW 0 - 1/8 (0.076 mi.)	516 / 21	2568
Date NFA: 2008-02-06 VCP Status: NFA Facility ID: 724 Date NFA: 2008-02-06 Cleanup Siteid: 65 VCP Status: NFA				
WENDLE MOTORS INC	4727 N DIVISION ST	W 0 - 1/8 (0.077 mi.)	DB518 / 15	2596
Date NFA: 2009-03-04 VCP Status: NFA Facility ID: 35172165 Date NFA: 2009-03-04 Cleanup Siteid: 2402 VCP Status: NFA				
FLIGHT SERVICES CENT	127 W MISSION AVE	W 1/8 - 1/4 (0.127 mi.)	DZ617 / 21	3314

EXECUTIVE SUMMARY

Date NFA: 2022-03-10 VCP Status: NFA Facility ID: 22442438 Date NFA: 2022-03-10 Cleanup Siteid: 8317 VCP Status: NFA				
SPRAGUE PEST CONTROL	35 W PACIFIC AVE	S 1/8 - 1/4 (0.130 mi.)	EI624 / 24	3364
VCP Status: Cleanup Started Facility ID: 12835 Cleanup Siteid: 1340 VCP Status: Cleanup Started				
JOHNSTON PRINTING IN	159 S MCCLELLAN	S 1/8 - 1/4 (0.145 mi.)	EQ652 / 24	3585
Date NFA: 2010-02-23 VCP Status: NFA Facility ID: 32413323 Date NFA: 2010-02-23 Cleanup Siteid: 4202 VCP Status: NFA				
2GO TESORO 62148	104 W 2ND AVE	S 1/8 - 1/4 (0.174 mi.)	FC696 / 24	4137
Date NFA: 2016-09-06 VCP Status: NFA Facility ID: 14814712 Date NFA: 2016-09-06 Cleanup Siteid: 8059 VCP Status: NFA				
DRAPERY MART	225 W INDIANA AVE	W 1/8 - 1/4 (0.203 mi.)	FL736 / 21	4647
Date NFA: 2011-01-26 VCP Status: NFA Facility ID: 5190 Date NFA: 2011-01-26 Cleanup Siteid: 11389 VCP Status: NFA				
UTTER MOTOR CO MAIN	1219 W 2ND AVE	W 1/4 - 1/2 (0.253 mi.)	FW794 / 23	5149
Date NFA: 1998-09-21 VCP Status: NFA Facility ID: 759 Date NFA: 1998-09-21 Cleanup Siteid: 68 VCP Status: NFA				
SOUTHLAND FACILITY 1	323 W INDIANA AVE	W 1/4 - 1/2 (0.266 mi.)	FU821 / 21	5511
Date NFA: 1999-04-19 VCP Status: NFA Facility ID: 34918382 Date NFA: 1999-04-19 Cleanup Siteid: 5923 VCP Status: NFA				
WATTS AUTOMOTIVE	1312 W 1ST AVE	W 1/4 - 1/2 (0.295 mi.)	GH846 / 23	5625
VCP Status: Cleanup Started Facility ID: 10825 Cleanup Siteid: 14539 VCP Status: Cleanup Started				
RIVERFRONT PARK SPOK	507 N HOWARD ST	N 1/4 - 1/2 (0.306 mi.)	GL865 / 21	5800

EXECUTIVE SUMMARY

VCP Status: Cleanup Started Facility ID: 11445 Cleanup Siteid: 13026 VCP Status: Cleanup Started				
SPOKANE CITY CENTRAL	809 N WASHINGTON ST	W 1/4 - 1/2 (0.312 mi.)	GO874 / 21	5876
VCP Status: Cleanup Started Facility ID: 4235787 Cleanup Siteid: 3217 VCP Status: Cleanup Started				
WA WSU SPOKANE BIOME	665 N RIVERPOINT BLV	E 1/4 - 1/2 (0.329 mi.)	GS891 / 21	6081
VCP Status: Cleanup Started Facility ID: 1594 Cleanup Siteid: 11567 VCP Status: Cleanup Started				
HORIZON CREDIT UNION	613 S WASHINGTON ST	SSE 1/4 - 1/2 (0.343 mi.)	GX910 / 24	6111
VCP Status: Cleanup Started Facility ID: 5636 Cleanup Siteid: 15116 VCP Status: Cleanup Started				
CARBURETOR IGNITION	433 E SPRAGUE AVE	E 1/4 - 1/2 (0.353 mi.)	HB929 / 21	6364
Date NFA: 2003-08-26 VCP Status: NFA Facility ID: 732 Date NFA: 2003-08-26 Cleanup Siteid: 22 VCP Status: NFA				
TEXACO FORMER	322 W 7TH AVE	SSE 1/4 - 1/2 (0.379 mi.)	954 / 24	6440
Date NFA: 2010-03-17 VCP Status: NFA Facility ID: 7875292 Date NFA: 2010-03-17 Cleanup Siteid: 1633 VCP Status: NFA				
CARNATION COMPANY	444 W CATALDO	W 1/4 - 1/2 (0.379 mi.)	HG956 / 21	6458
Date NFA: 2020-10-08 VCP Status: NFA Facility ID: 16256288 Date NFA: 2020-10-08 Cleanup Siteid: 6550 VCP Status: NFA				
INLAND EMPIRE PLATIN	1205 W COLLEGE AVE	NW 1/4 - 1/2 (0.450 mi.)	1012 / 20	6768
Date NFA: 2002-08-27 VCP Status: NFA Facility ID: 634 Date NFA: 2002-08-27 Cleanup Siteid: 1182 VCP Status: NFA				
BECKER BUICK SPRAGUE	636 E SPRAGUE AVE	E 1/4 - 1/2 (0.461 mi.)	HR1028 / 25	6945
Date NFA: 2009-12-29 VCP Status: NFA Facility ID: 6237923 Date NFA: 2009-12-29				

EXECUTIVE SUMMARY

Cleanup Siteid: 5398 VCP Status: NFA				
CONTINENTAL BAKING C	803 N POST ST	N 1/4 - 1/2 (0.479 mi.)	HZ1049 / 21	7035
VCP Status: Cleanup Started Facility ID: 730 Cleanup Siteid: 86 VCP Status: Cleanup Started				
UPPER FALLS EAST	621 W MALLON AVE	N 1/4 - 1/2 (0.497 mi.)	IC1070 / 21	7169
VCP Status: Cleanup Started Facility ID: 3430127 Cleanup Siteid: 808 VCP Status: Cleanup Started				

WA ICR: Independent Cleanup Reports

A review of the WA ICR list, as provided by EDR, and dated 12/01/2002 has revealed that there are 40 WA ICR sites within approximately 0.5 miles of the requested target property.

<u>Site</u>	<u>Address</u>	<u>Direction / Distance</u>	<u>Map ID / Focus Map(s)</u>	<u>Page</u>
EXXON #7 2706	206 W. RIVERSIDE AVE	N 0 - 1/8 (0.012 mi.)	AU234 / 21	1097
Contaminants Found at Site: 6 Type of Report Ecology Received: I Date Ecology Received Report: 11/29/90 Media Contaminated: S				
ZIP TRIP #5	7902 N. DIVISION ST.	E 0 - 1/8 (0.016 mi.)	K322 / 12	1587
Contaminants Found at Site: 6 Type of Report Ecology Received: F Date Ecology Received Report: 03/15/94 Media Contaminated: S				
CHEVRON #7003	6005 N. DIVISION ST.	W 0 - 1/8 (0.017 mi.)	BZ328 / 15	1646
Contaminants Found at Site: 6 Type of Report Ecology Received: I Date Ecology Received Report: 02/06/91 Media Contaminated: S				
<i>EXXON CO USA 79323</i>	<i>10222 N DIVISION ST</i>	<i>E 0 - 1/8 (0.019 mi.)</i>	<i>CD357 / 9</i>	<i>1722</i>
Contaminants Found at Site: 6 Type of Report Ecology Received: I Date Ecology Received Report: 09/02/97 Date Ecology Received Report: 11/21/96 Date Ecology Received Report: 11/18/97 Media Contaminated: GW,S Media Contaminated: S				
<i>GOODYEAR AUTO SERVIC</i>	<i>4423 N DIVISION</i>	<i>W 0 - 1/8 (0.031 mi.)</i>	<i>CM389 / 15</i>	<i>1824</i>
Contaminants Found at Site: 6 Type of Report Ecology Received: F Date Ecology Received Report: 01/09/97 Media Contaminated: S				
FORMER SAFEWAY STORE	4511 N. DIVISION	W 0 - 1/8 (0.032 mi.)	S392 / 15	1837
Contaminants Found at Site: 3,6 Type of Report Ecology Received: F Date Ecology Received Report: 08/23/96				

EXECUTIVE SUMMARY

Media Contaminated: S				
GONZAGA UNIVERSITY	128 E. DESMET	E 0 - 1/8 (0.052 mi.)	CX444 / 21	2103
Contaminants Found at Site: 3				
Type of Report Ecology Received: I				
Date Ecology Received Report: 10/18/94				
Media Contaminated: LA				
CASCADE SEED	128 E DESMET	E 0 - 1/8 (0.052 mi.)	CX445 / 21	2103
Contaminants Found at Site: 6				
Type of Report Ecology Received: F				
Date Ecology Received Report: 10/24/91				
Date Ecology Received Report: 10/22/93				
Media Contaminated: S				
ARMSTRONG PROPERTY (806 W. 3RD	S 0 - 1/8 (0.058 mi.)	DD467 / 24	2238
Contaminants Found at Site: 6				
Type of Report Ecology Received: F				
Date Ecology Received Report: 08/09/95				
Media Contaminated: S				
SHERATON - SPOKANE H	N. 322 SPOKANE FALLS	N 0 - 1/8 (0.084 mi.)	543 / 21	2765
Contaminants Found at Site: 3,6,10				
Type of Report Ecology Received: I				
Date Ecology Received Report: 09/30/93				
Media Contaminated: GW,S				
CHEVRON	3RD & MONROE	SW 0 - 1/8 (0.102 mi.)	DQ576 / 24	2919
Contaminants Found at Site: 6				
Type of Report Ecology Received: I				
Date Ecology Received Report: 07/13/98				
Media Contaminated: GW,S				
DARIGOLD SPOKANE	33 E FRANCIS AVE	E 0 - 1/8 (0.123 mi.)	EG612 / 12	3181
Contaminants Found at Site: 6				
Type of Report Ecology Received: F				
Type of Report Ecology Received: I				
Date Ecology Received Report: 04/23/98				
Date Ecology Received Report: 08/19/92				
Media Contaminated: S				
WANDERMERE GRAVEL PI	12610 N DIVISION	N 1/8 - 1/4 (0.167 mi.)	679 / 1	3825
Contaminants Found at Site: 6				
Date Ecology Received Report: 04/29/91				
Media Contaminated: S				
FAIRCO SELF SERVE 2N	104 W 2ND AVE	S 1/8 - 1/4 (0.174 mi.)	FC695 / 24	4126
Contaminants Found at Site: 6				
Type of Report Ecology Received: I				
Date Ecology Received Report: 12/15/97				
Date Ecology Received Report: 09/01/94				
Date Ecology Received Report: 04/01/91				
Media Contaminated: GW,S				
TONN/LUND SITE	2ND & MCCLELLAN	S 1/8 - 1/4 (0.187 mi.)	FB710 / 24	4241
Contaminants Found at Site: 3,6				
Type of Report Ecology Received: I				
Date Ecology Received Report: 01/22/93				
Media Contaminated: GW,S				
SPOKANE SCHOOL DIST.	409 1/2 W. 4TH AVE.	SE 1/8 - 1/4 (0.187 mi.)	712 / 24	4247

EXECUTIVE SUMMARY

Contaminants Found at Site: 6				
Type of Report Ecology Received: F				
Date Ecology Received Report: 08/24/00				
Media Contaminated: S				
AAMCO TRANSMISSIONS	230 W. BOONE AVE.	W 1/8 - 1/4 (0.202 mi.)	FK735 / 21	4647
Contaminants Found at Site: 3,6				
Type of Report Ecology Received: F				
Date Ecology Received Report: 03/01/95				
Media Contaminated: S				
JRM SERVICE	S. 217 DIVISION	SSE 1/8 - 1/4 (0.218 mi.)	FO748 / 24	4692
Contaminants Found at Site: 6				
Type of Report Ecology Received: I				
Date Ecology Received Report: 02/20/96				
Date Ecology Received Report: 11/10/97				
Date Ecology Received Report: 02/12/98				
Date Ecology Received Report: 05/04/98				
Media Contaminated: S				
Media Contaminated: GW,S				
COWLES PUBLISHING CO	1205 W. SPRAGUE AVE.	W 1/8 - 1/4 (0.225 mi.)	754 / 23	4831
Contaminants Found at Site: 6				
Type of Report Ecology Received: F				
Date Ecology Received Report: 05/06/97				
Media Contaminated: S				
TEXACO #4986	217 S. DIVISION	SSE 1/8 - 1/4 (0.243 mi.)	FO780 / 24	5113
Contaminants Found at Site: 6				
Type of Report Ecology Received: I				
Date Ecology Received Report: 04/27/95				
Date Ecology Received Report: 11/20/95				
Media Contaminated: GW,S				
Media Contaminated: GW				
U-HAUL INTERNATIONAL	W. 21 3RD	SSE 1/4 - 1/2 (0.266 mi.)	GB816 / 24	5424
Contaminants Found at Site: 6				
Type of Report Ecology Received: F				
Date Ecology Received Report: 04/19/91				
Media Contaminated: S				
DIVINE'S AUTO CENTER	203 W. 3RD	S 1/4 - 1/2 (0.266 mi.)	GC819 / 24	5508
Contaminants Found at Site: 6				
Type of Report Ecology Received: I				
Date Ecology Received Report: 03/21/96				
Date Ecology Received Report: 01/12/95				
Date Ecology Received Report: 06/26/95				
Date Ecology Received Report: 03/15/94				
Media Contaminated: GW,S				
Media Contaminated: S				
SOUTHLAND FACILITY 1	323 W INDIANA AVE	W 1/4 - 1/2 (0.266 mi.)	FU823 / 21	5517
Contaminants Found at Site: 6				
Type of Report Ecology Received: F				
Date Ecology Received Report: 01/22/99				
Media Contaminated: S				
UNOCAL #4986	DIVISION & 3RD AVE.	SSE 1/4 - 1/2 (0.273 mi.)	GB830 / 24	5550
Contaminants Found at Site: 6				
Type of Report Ecology Received: I				

EXECUTIVE SUMMARY

Date Ecology Received Report: 05/30/96
 Date Ecology Received Report: 12/05/90
 Date Ecology Received Report: 02/25/91
 Date Ecology Received Report: 08/07/91
 Date Ecology Received Report: 01/14/93
**Additional key fields are available in the Map Findings section*

Media Contaminated: GW,S
 Media Contaminated: GW

UTTER MOTOR COMPANY	W. 1324 2ND AVE.	W 1/4 - 1/2 (0.302 mi.)	GK859 / 23	5714
Contaminants Found at Site: 6				
Type of Report Ecology Received: F				
Date Ecology Received Report: 02/13/96				
Media Contaminated: S				
TONN/LUND SITE	2ND & MCCLELLAN	ESE 1/4 - 1/2 (0.313 mi.)	876 / 24	5892
Contaminants Found at Site: 6				
Type of Report Ecology Received: I				
Date Ecology Received Report: 07/21/93				
Media Contaminated: GW,S				
CITY OF SPOKANE SHOP	N. 1410 NORMANDIE	WNW 1/4 - 1/2 (0.341 mi.)	903 / 20	6099
Contaminants Found at Site: 6				
Type of Report Ecology Received: I				
Date Ecology Received Report: 09/10/92				
Media Contaminated: S				
SALTY'S ON THE FALLS	510 N. LINCOLN	N 1/4 - 1/2 (0.342 mi.)	GQ907 / 21	6109
Contaminants Found at Site: 3,6				
Type of Report Ecology Received: F				
Date Ecology Received Report: 07/28/95				
Media Contaminated: GW,S				
INLAND METALS	E. 528 TRENT	E 1/4 - 1/2 (0.349 mi.)	GT916 / 21	6135
Contaminants Found at Site: 3,4				
Type of Report Ecology Received: F				
Date Ecology Received Report: 02/19/92				
Media Contaminated: S				
WHITWORTH COLLEGE PH	300 W. HAWTHORNE ROA	WNW 1/4 - 1/2 (0.351 mi.)	GZ921 / 5	6265
Contaminants Found at Site: 3				
Type of Report Ecology Received: F				
Date Ecology Received Report: 09/13/96				
Media Contaminated: S				
SPRAGUE & SHERMAN	504 E SPRAGUE AVE	E 1/4 - 1/2 (0.365 mi.)	HD936 / 24	6402
Contaminants Found at Site: 6				
Type of Report Ecology Received: I				
Date Ecology Received Report: 08/14/97				
Date Ecology Received Report: 12/20/95				
Media Contaminated: S				
GLACIER PARK SITE	TRENT AVE. & RIVERPO	E 1/4 - 1/2 (0.369 mi.)	HF939 / 21	6410
Contaminants Found at Site: 3				
Type of Report Ecology Received: F				
Date Ecology Received Report: 10/18/91				
Media Contaminated: S				
FRED MEYER SPOKANE	525 E FRANCIS AVE	E 1/4 - 1/2 (0.400 mi.)	HJ968 / 12	6517
Contaminants Found at Site: 6				
Type of Report Ecology Received: F				

EXECUTIVE SUMMARY

Date Ecology Received Report: 08/12/91				
Media Contaminated: S				
U.S. POSTAL SERVICE	E. 703 TRENT AVE.	E 1/4 - 1/2 (0.430 mi.)	995 / 22	6666
Contaminants Found at Site: 6				
Type of Report Ecology Received: F				
Date Ecology Received Report: 12/21/92				
Media Contaminated: S				
NORTH CENTRAL CARE C	618 W. NORA AVE.	W 1/4 - 1/2 (0.448 mi.)	HS1009 / 21	6761
Contaminants Found at Site: 6				
Type of Report Ecology Received: F				
Date Ecology Received Report: 05/26/94				
Media Contaminated: S				
WESTERN CONSTRUCTION	2601 N DAKOTA ST	E 1/4 - 1/2 (0.460 mi.)	HU1025 / 19	6923
Contaminants Found at Site: 6				
Type of Report Ecology Received: F				
Date Ecology Received Report: 12/23/94				
Media Contaminated: S				
SPOKANE VETERANS MEM	BOONE AVE. & HOWARD	W 1/4 - 1/2 (0.465 mi.)	HV1033 / 21	6951
Contaminants Found at Site: 3,6				
Type of Report Ecology Received: F				
Date Ecology Received Report: 01/08/96				
Media Contaminated: S				
CHEVRON #9 0466	1550 W. 3RD AVE.	W 1/4 - 1/2 (0.470 mi.)	HX1036 / 23	6959
Contaminants Found at Site: 6				
Type of Report Ecology Received: I				
Date Ecology Received Report: 10/04/93				
Media Contaminated: GW,S				
US BANK	E. 627 SPRAGUE	E 1/4 - 1/2 (0.471 mi.)	1037 / 22	6959
Contaminants Found at Site: 6				
Type of Report Ecology Received: I				
Type of Report Ecology Received: F				
Date Ecology Received Report: 12/16/91				
Date Ecology Received Report: 06/04/92				
Media Contaminated: S				
R & B ENTERPRISE (TE	W. 1527 3RD AVE.	W 1/4 - 1/2 (0.482 mi.)	HX1051 / 23	7051
Contaminants Found at Site: 6				
Type of Report Ecology Received: F				
Date Ecology Received Report: 10/15/93				
Media Contaminated: S				

WA PTAP: PTAP Site Listing

A review of the WA PTAP list, as provided by EDR, and dated 05/08/2023 has revealed that there is 1 WA PTAP site within approximately 0.5 miles of the requested target property.

<u>Site</u>	<u>Address</u>	<u>Direction / Distance</u>	<u>Map ID / Focus Map(s)</u>	<u>Page</u>
ALLIED LOCK AND SAFE	425 W 2ND AVE	E 0 - 1/8 (0.089 mi.)	549 / 24	2775

EXECUTIVE SUMMARY

Lists of state and tribal brownfield sites

WA BROWNFIELDS: Brownfields Sites Listing

A review of the WA BROWNFIELDS list, as provided by EDR, and dated 04/10/2023 has revealed that there is 1 WA BROWNFIELDS site within approximately 0.5 miles of the requested target property.

<u>Site</u>	<u>Address</u>	<u>Direction / Distance</u>	<u>Map ID / Focus Map(s)</u>	<u>Page</u>
RIVERFRONT PARK SPOK Facility ID: 11445 Facility Status: Cleanup Started	507 N HOWARD ST	N 1/4 - 1/2 (0.306 mi.)	GL866 / 21	5802

ADDITIONAL ENVIRONMENTAL RECORDS

Local Brownfield lists

US BROWNFIELDS: A Listing of Brownfields Sites

A review of the US BROWNFIELDS list, as provided by EDR, and dated 04/06/2023 has revealed that there are 17 US BROWNFIELDS sites within approximately 0.5 miles of the requested target property.

<u>Site</u>	<u>Address</u>	<u>Direction / Distance</u>	<u>Map ID / Focus Map(s)</u>	<u>Page</u>
206 AND 214 W RIVERS ACRES property ID: 243953	206 AND 214 W RIVERS	N 0 - 1/8 (0.012 mi.)	AU241 / 21	1125
SPOKANE ROOFING ACRES property ID: 242953	130 EAST SPRAGUE AVE	ESE 1/8 - 1/4 (0.137 mi.)	632 / 24	3379
HEALING ROOMS MINIST ACRES property ID: 242954	112 EAST 1ST AVENUE	SE 1/8 - 1/4 (0.145 mi.)	655 / 24	3601
SPOKANE FALLS CSO FA ACRES property ID: 215321	WEST SPOKANE BLVD. &	NNW 1/8 - 1/4 (0.159 mi.)	EO668 / 21	3737
217 EAST SPRAGUE AVE ACRES property ID: 242948	217 EAST SPRAGUE AVE	ESE 1/8 - 1/4 (0.171 mi.)	EY686 / 21	3929
HEALING ROOMS MINIST ACRES property ID: 242955	115 EAST PACIFIC AVE	SSE 1/8 - 1/4 (0.182 mi.)	704 / 24	4175
225 EAST SPRAGUE AVE ACRES property ID: 242949	225 EAST SPRAGUE AVE	ESE 1/8 - 1/4 (0.185 mi.)	EY709 / 21	4224
233 EAST SPRAGUE AVE ACRES property ID: 242951	233 EAST SPRAGUE AVE	E 1/8 - 1/4 (0.197 mi.)	EY717 / 21	4251
237 EAST SPRAGUE AVE ACRES property ID: 242952	237 EAST SPRAGUE AVE	E 1/8 - 1/4 (0.208 mi.)	FM740 / 21	4657
12 N GRANT ST ACRES property ID: 249450	12 N GRANT ST	E 1/4 - 1/2 (0.287 mi.)	FY841 / 21	5595
WASHINGTON STATE UNI ACRES property ID: 242946	412 E SPOKANE FALLS	E 1/4 - 1/2 (0.293 mi.)	GG844 / 21	5608
BUTTERWORTH PROPERTY ACRES property ID: 242945	402 EAST SPRAGUE AVE	ESE 1/4 - 1/2 (0.299 mi.)	GJ851 / 24	5666
411 E SPRAGUE AVE	411 E SPRAGUE AVE	E 1/4 - 1/2 (0.299 mi.)	GJ852 / 21	5683

EXECUTIVE SUMMARY

ACRES property ID: 249449					
RIVERFRONT PARK CLEA	507 N HOWARD STREET	N 1/4 - 1/2 (0.306 mi.)	GL867 / 21		5814
ACRES property ID: 237785					
ACRES property ID: 237783					
Cleanup Completion Date: 10/31/2018					
Cleanup Completion Date: 10/12/2018					
RIVERFRONT PARK CLEA	507 N HOWARD STREET	N 1/4 - 1/2 (0.306 mi.)	GL868 / 21		5840
ACRES property ID: 237790					
Cleanup Completion Date: 3/6/2021					
DOWNTOWN AUTO SPECIA	430 EAST SPRAGUE AVE	E 1/4 - 1/2 (0.327 mi.)	GJ888 / 24		5960
ACRES property ID: 242944					
WASHINGTON STATE UNI	624 EAST FRONT AVENU	E 1/4 - 1/2 (0.359 mi.)	HC931 / 21		6368
ACRES property ID: 242947					

Local Lists of Landfill / Solid Waste Disposal Sites

WA SWRCY: Recycling Facility List

A review of the WA SWRCY list, as provided by EDR, and dated 04/13/2023 has revealed that there are 3 WA SWRCY sites within approximately 0.5 miles of the requested target property.

<u>Site</u>	<u>Address</u>	<u>Direction / Distance</u>	<u>Map ID / Focus Map(s)</u>	<u>Page</u>
SALVATION ARMY SPOKA	2020 N DIVISION	E 0 - 1/8 (0.018 mi.)	343 / 18	1681
GOODWILL DOWNTOWN SP	130 EAST THIRD AVENU	SSE 1/4 - 1/2 (0.338 mi.)	GU899 / 24	6091
DEVRIES BUSINESS SER	601 E PACIFIC	ESE 1/4 - 1/2 (0.478 mi.)	HY1044 / 25	6996

Local Lists of Hazardous waste / Contaminated Sites

WA ALLSITES: Facility/Site Identification System Listing

A review of the WA ALLSITES list, as provided by EDR, and dated 04/24/2023 has revealed that there are 619 WA ALLSITES sites within approximately 0.5 miles of the requested target property.

<u>Site</u>	<u>Address</u>	<u>Direction / Distance</u>	<u>Map ID / Focus Map(s)</u>	<u>Page</u>
JRS TOWN PUMP CARWAS	2725 N DIVISION	W 0 - 1/8 (0.011 mi.)	X224 / 18	1072
Facility Id: 76139192				
SNOWS AUTO	5918 N DIVISION	E 0 - 1/8 (0.012 mi.)	O225 / 15	1076
Facility Id: 7085627				
FIRE STATION 1 SPOKA	44 W RIVERSIDE AVE	N 0 - 1/8 (0.012 mi.)	BL226 / 21	1077
Facility Id: 49769				
SPOKANE FIRE DEPARTM	44 W RIVERSIDE	N 0 - 1/8 (0.012 mi.)	BL227 / 21	1078
Facility Id: 21258595				
SALVATION ARMY UST 1	20 W RIVERSIDE	N 0 - 1/8 (0.012 mi.)	228 / 21	1082
Facility Id: 74597782				
CITY OF SPOKANE RIVE	4 W RIVERSIDE AVE	N 0 - 1/8 (0.012 mi.)	AT229 / 21	1083
Facility Id: 3384				
EXXON 72706	206 W RIVERSIDE	N 0 - 1/8 (0.012 mi.)	AU235 / 21	1097

EXECUTIVE SUMMARY

Facility Id: 61834				
EXXON 72706 FORMER A Facility Id: 29933464	206-214 W RIVERSIDE	N 0 - 1/8 (0.012 mi.)	AU237 / 21	1103
RITE AID 5307 SPOKAN Facility Id: 17671	5840 N DIVISION ST	E 0 - 1/8 (0.012 mi.)	BM238 / 15	1108
CAR WASH DIVISION Facility Id: 6052	12104 N DIVISION ST	ESE 0 - 1/8 (0.012 mi.)	D240 / 5	1125
SHARP AUTOMOTIVE Facility Id: 71779838	1306 N DIVISION	E 0 - 1/8 (0.012 mi.)	242 / 21	1146
DANIEL R ROTH DDS Facility Id: 10626	10010 N DIVISION ST	E 0 - 1/8 (0.012 mi.)	243 / 9	1152
ROBERT MILLER Facility Id: 11689259	9024 N DIVISION	E 0 - 1/8 (0.012 mi.)	BN244 / 9	1152
RITE AID 5307 Facility Id: 72569837	5520 N DIVISION ST	E 0 - 1/8 (0.012 mi.)	BO245 / 15	1155
RUBY RIVER HOTEL Facility Id: 90381	700 N DIVISION ST	E 0 - 1/8 (0.012 mi.)	247 / 21	1241
STANDARD DIGITAL PRI Facility Id: 18515	256 W RIVERSIDE AVE	N 0 - 1/8 (0.012 mi.)	248 / 21	1242
FRED MEYER FUEL STOP Facility Id: 9760470	12120 N DIVISION	ESE 0 - 1/8 (0.012 mi.)	C250 / 5	1245
NEW CREATION FELLOWS Facility Id: 52747	1515 E FARWELL ROAD	N 0 - 1/8 (0.012 mi.)	251 / 2	1247
GREEN WORLD TRADING Facility Id: 99998285	522 W RIVERSIDE AVE	N 0 - 1/8 (0.012 mi.)	AX252 / 21	1248
PERFECTION TIRES DIV Facility Id: 8401667	9602 N DIVISION	E 0 - 1/8 (0.012 mi.)	254 / 9	1268
COMCAST COMMUNICATIO Facility Id: 10364 Facility Id: 20978	422 W RIVERSIDE AVE	N 0 - 1/8 (0.012 mi.)	AW257 / 21	1280
AIRTOUCH CELLULAR SP Facility Id: 41693376	422 W RIVERSIDE AVE	N 0 - 1/8 (0.012 mi.)	AW258 / 21	1295
WORLDCOM SPAKWA Facility Id: 6796439	422 W RIVERSIDE AVE	N 0 - 1/8 (0.012 mi.)	AW259 / 21	1297
MAVERIK, INC #655 Facility Id: 99182	6710 N DIVISION ST	E 0 - 1/8 (0.013 mi.)	BP262 / 12	1306
707 PARTNERS LLC SPO Facility Id: 14953	707 W 2ND AVE	S 0 - 1/8 (0.013 mi.)	BJ264 / 24	1312
GREGG LONGMEIR DDS Facility Id: 886	10103 N DIVISION ST	W 0 - 1/8 (0.013 mi.)	266 / 9	1324
NORTHWEST PAIN CARE Facility Id: 34033 Facility Id: 99997062	421 W RIVERSIDE AVE	S 0 - 1/8 (0.013 mi.)	AW267 / 21	1324
SOUTH LANDING BUILDI Facility Id: 65821 Facility Id: 1822	601 E RIVERSIDE AVEN	S 0 - 1/8 (0.013 mi.)	BA269 / 21	1342
SOUTHLAND CORP 2390	10406 N DIVISION	ESE 0 - 1/8 (0.013 mi.)	BQ270 / 5	1345

EXECUTIVE SUMMARY

Facility Id: 42467283				
HAWTHORNE & DIVISION Facility Id: 15301	10406 N DIVISION STR	ESE 0 - 1/8 (0.013 mi.)	BQ272 / 5	1348
HERTZ RENT A CAR Facility Id: 12198444	721 W 2ND AVE	S 0 - 1/8 (0.013 mi.)	273 / 24	1349
JIFFY LUBE N DIVISIO Facility Id: 9529	7320 N DIVISION	E 0 - 1/8 (0.013 mi.)	BR276 / 12	1355
DIVISION GATEWAY PRO Facility Id: 33682		W 0 - 1/8 (0.013 mi.)	AT277 / 21	1357
SPOKANE CITY OF RIVE Facility Id: 17380	3 W RIVERSIDE AVE	S 0 - 1/8 (0.013 mi.)	AZ280 / 21	1365
PRECISION TUNE SPOKA Facility Id: 47227583	1403 N DIVISION	W 0 - 1/8 (0.013 mi.)	AH281 / 21	1365
THUDPUCKERS Facility Id: 21589	41 W RIVERSIDE AVE	S 0 - 1/8 (0.013 mi.)	BB282 / 21	1367
UPRR SPOKANE Facility Id: 39961166	18 E DESMET	E 0 - 1/8 (0.013 mi.)	AM284 / 21	1369
WATSON PAINT & BODY Facility Id: 42563182	1015 N DIVISION ST	W 0 - 1/8 (0.014 mi.)	AO285 / 21	1370
DISCOVER AUDIO Facility Id: 59655442	2529 N DIVISION	W 0 - 1/8 (0.014 mi.)	286 / 18	1375
CUDA APPAREL Facility Id: 13622	2015 N DIVISION ST	W 0 - 1/8 (0.014 mi.)	AD287 / 18	1377
CAL CARS SPOKANE Facility Id: 56375	2607 N DIVISION ST	W 0 - 1/8 (0.014 mi.)	BS288 / 18	1378
ROAD RUNNERS Facility Id: 3756638	2633 N DIVISION	W 0 - 1/8 (0.014 mi.)	BS289 / 18	1379
QUALITY AUTO PAINT Facility Id: 7361424	2417 N DIVISION	W 0 - 1/8 (0.014 mi.)	Z290 / 18	1380
WESTERN MILLWRIGHTS Facility Id: 17834883	N 1005 RUBY ST	E 0 - 1/8 (0.014 mi.)	AL291 / 21	1381
ZIP TRIP STORE 35 Facility Id: 33243444	909 N DIVISION ST	W 0 - 1/8 (0.014 mi.)	AP293 / 21	1398
FOTO FACTORY DIVISIO Facility Id: 2431618	6427 N DIVISION	W 0 - 1/8 (0.014 mi.)	295 / 12	1405
WSECU_ N DIVISION Facility Id: 56551	6301 N DIVISION STRE	W 0 - 1/8 (0.014 mi.)	297 / 12	1409
MONTGOMERY WARD SPOK Facility Id: 1449893	5830 N DIVISION ST	E 0 - 1/8 (0.015 mi.)	BM298 / 15	1411
SPOKANE FIRE DEPARTM Facility Id: 7772647	3608 N DIVISION	E 0 - 1/8 (0.015 mi.)	299 / 18	1426
WENDLE AT THE Y Facility Id: 2237485	9000 N DIVISION	E 0 - 1/8 (0.015 mi.)	BN300 / 9	1429
W C GRAHAM JR Facility Id: 3326589	4006 N DIVISION	E 0 - 1/8 (0.015 mi.)	301 / 18	1430
COMMERCIAL PROPERTY,		W 0 - 1/8 (0.015 mi.)	BT302 / 18	1434

EXECUTIVE SUMMARY

Facility Id: 13363				
MOTOR WORKS INC DIVI	3110 N DIVISION ST	E 0 - 1/8 (0.015 mi.)	303 / 18	1437
Facility Id: 26757627				
MUFFLER MART	4208 N DIVISION	E 0 - 1/8 (0.016 mi.)	BU304 / 15	1445
Facility Id: 3005418				
ALFONSO MOTORS	3206 N DIVISION	E 0 - 1/8 (0.016 mi.)	305 / 18	1446
Facility Id: 7244643				
SCHUCKS AUTO SUPPLY	7704 N DIVISION STE	E 0 - 1/8 (0.016 mi.)	BV307 / 12	1451
Facility Id: 3873182				
WESTCO MARTINIZING N	7704 N DIVISION SPAC	E 0 - 1/8 (0.016 mi.)	BV309 / 12	1452
Facility Id: 8787384				
FIRESTONE NORTH TOWN	4504 N DIVISION	E 0 - 1/8 (0.016 mi.)	310 / 15	1475
Facility Id: 8816				
Facility Id: 1172127				
DIVISION	8016 N DIVISION	E 0 - 1/8 (0.016 mi.)	BW312 / 12	1478
Facility Id: 23551943				
LOWES HIW 206	6902 N DIVISION ST	E 0 - 1/8 (0.016 mi.)	313 / 12	1482
Facility Id: 85127623				
CUSTOM AUTO TINT	4610 N DIVISION	E 0 - 1/8 (0.016 mi.)	S314 / 15	1553
Facility Id: 8891175				
RAY BROWNS TIRE CENT	4218 N DIVISION	E 0 - 1/8 (0.016 mi.)	BU315 / 15	1554
Facility Id: 68891858				
SPOKANE CITY CONST M	103 E MISSION AVE	E 0 - 1/8 (0.016 mi.)	AG316 / 21	1559
Facility Id: 48476282				
SHERWIN-WILLIAMS 708	7102 N DIVISION ST	E 0 - 1/8 (0.016 mi.)	BX319 / 12	1575
Facility Id: 99998833				
CENEX ZIP TRIP #5	7902 N DIVISION ST	E 0 - 1/8 (0.016 mi.)	K321 / 12	1579
Facility Id: 74858123				
MILLER PAINT COMPANY	7228 N DIVISION ST	E 0 - 1/8 (0.016 mi.)	323 / 12	1588
Facility Id: 99393214				
PRINT & COPY CENTER	2915 N DIVISION ST	W 0 - 1/8 (0.016 mi.)	BY324 / 18	1606
Facility Id: 19208				
HILLS AUTOMOTIVE	2918 N DIVISION	E 0 - 1/8 (0.016 mi.)	325 / 18	1607
Facility Id: 8932502				
JOHN TIFFANY DDS	822 W SPRAGUE AVE	E 0 - 1/8 (0.016 mi.)	326 / 21	1608
Facility Id: 14049				
VOICESTREAM SPOKANE	44 E SHARP AVE	W 0 - 1/8 (0.017 mi.)	327 / 21	1645
Facility Id: 47849569				
CHEVRON 97003	6005 N DIVISION ST	W 0 - 1/8 (0.017 mi.)	BZ329 / 15	1646
Facility Id: 19963662				
DOCS MUFFLER	6015 N DIVISION	W 0 - 1/8 (0.017 mi.)	330 / 15	1654
Facility Id: 1832542				
DIVISION GATEWAY PRO	118 N DIVISION ST	E 0 - 1/8 (0.017 mi.)	AT331 / 21	1655
Facility Id: 30845				
ITT FINANCIAL SERVIC	3803 N DIVISION ST	W 0 - 1/8 (0.017 mi.)	BT334 / 18	1659
Facility Id: 2312984				
ICI PAINTS SPOKANE	6709 N DIVISION ST	W 0 - 1/8 (0.017 mi.)	BP335 / 12	1664

EXECUTIVE SUMMARY

Facility Id: 55773538				
MIDAS	8027 N DIVISION	W 0 - 1/8 (0.017 mi.)	336 / 12	1675
Facility Id: 7975903				
SEARS AUTOMOTIVE	7005 N DIVISION	W 0 - 1/8 (0.018 mi.)	337 / 12	1676
Facility Id: 979045				
WSU BIOMEDICAL BUILD	205 W SPOKANE FALLS	W 0 - 1/8 (0.018 mi.)	338 / 21	1677
Facility Id: 15957				
LES SCHWAB SPOKANE	8103 N DIVISION	W 0 - 1/8 (0.018 mi.)	CA341 / 12	1679
Facility Id: 2748475				
NORTH SPOKANE FINANC	7307 NORTH DIVISION	W 0 - 1/8 (0.018 mi.)	BR342 / 12	1680
Facility Id: 5365				
PANDA EXPRESS SPOKAN	1730 N DIVISION ST	E 0 - 1/8 (0.018 mi.)	344 / 21	1685
Facility Id: 61506				
DAILY HABIT COFFEE S	2114 N DIVISION	E 0 - 1/8 (0.018 mi.)	AB345 / 18	1688
Facility Id: 58959				
NORTHTOWN, WA	4615 N DIVISION ST	W 0 - 1/8 (0.018 mi.)	CB346 / 15	1689
Facility Id: 62275415				
JIFFY LUBE 2325	1430 N DIVISION ST	E 0 - 1/8 (0.018 mi.)	CC348 / 21	1699
Facility Id: 10832				
WASHINGTON FEDERAL D	5322 N DIVISION ST	E 0 - 1/8 (0.018 mi.)	350 / 15	1706
Facility Id: 1801				
U HAUL CENTER NORTH	8805 N DIVISION	W 0 - 1/8 (0.019 mi.)	I352 / 9	1710
Facility Id: 93881493				
EXXON CO USA 79323	10222 N DIVISION ST	E 0 - 1/8 (0.019 mi.)	CD354 / 9	1714
Facility Id: 56889767				
DIVINE DIVISION 12	10222 N DIVISION ST	E 0 - 1/8 (0.019 mi.)	CD355 / 9	1714
Facility Id: 49677438				
ADVANCED AUTO TECH	34 E TRENT AVE	W 0 - 1/8 (0.020 mi.)	358 / 21	1727
Facility Id: 9828297				
BECKER BUICK	6623 N DIVISION	W 0 - 1/8 (0.020 mi.)	CE359 / 12	1728
Facility Id: 781323				
POOR BOYS TIRES & AU	2501 N DIVISION	W 0 - 1/8 (0.020 mi.)	360 / 18	1729
Facility Id: 5256359				
AUTO CREDIT RUBY ST	2712 N RUBY ST	E 0 - 1/8 (0.021 mi.)	361 / 18	1730
Facility Id: 9382131				
MIDAS MUFFLER SPOKAN	230 N DIVISION	E 0 - 1/8 (0.021 mi.)	CF362 / 21	1733
Facility Id: 4299029				
PIK A POP 17	2910 N DIVISION ST	E 0 - 1/8 (0.021 mi.)	CG364 / 18	1737
Facility Id: 13643435				
COUNTRY HOMES SERVIC	8915 N DIVISION	W 0 - 1/8 (0.021 mi.)	CH367 / 9	1740
Facility Id: 22075992				
DIVISION ST TEXACO 6	2103 N DIVISION	W 0 - 1/8 (0.022 mi.)	CI370 / 18	1758
Facility Id: 38177155				
WALL & CO	9 S WASHINGTON ST	S 0 - 1/8 (0.022 mi.)	CJ372 / 24	1768
Facility Id: 11489				
NEW CONCEPT AUTO SER	44 W MAIN AVE	E 0 - 1/8 (0.023 mi.)	AS373 / 21	1769

EXECUTIVE SUMMARY

Facility Id: 11366299				
UNOCAL 0571	1427 N DIVISION ST	W 0 - 1/8 (0.023 mi.)	374 / 21	1780
Facility Id: 7490679				
SUPERIOR AUTO REPAIR	107 E BALDWIN	E 0 - 1/8 (0.024 mi.)	375 / 18	1784
Facility Id: 893571				
WASHINGTON WATER POW	100 BLOCK OF S LINCO	E 0 - 1/8 (0.024 mi.)	376 / 24	1785
Facility Id: 726				
QWEST COMMUNICATIONS	5 W HOLLAND AVE	W 0 - 1/8 (0.026 mi.)	G378 / 9	1790
Facility Id: 84531283				
LEAD CON USA LLC	100 N HOWARD ST STE	N 0 - 1/8 (0.026 mi.)	BA379 / 21	1795
Facility Id: 41928				
ARTISTIC IRON WORKS	29 E MONTGOMERY	W 0 - 1/8 (0.027 mi.)	AA381 / 18	1800
Facility Id: 89691792				
MAVERIK #613	28 E MONTGOMERY AVE	W 0 - 1/8 (0.028 mi.)	CK383 / 18	1804
Facility Id: 34817				
PAPER MILL PRINTING	14 W INDIANA	W 0 - 1/8 (0.029 mi.)	384 / 21	1809
Facility Id: 479373				
QWIK STOP 36	6302 N DIVISION ST	E 0 - 1/8 (0.029 mi.)	CL386 / 12	1816
Facility Id: 41658688				
ROGER RUDD DDS	12 E ROWAN AVE	E 0 - 1/8 (0.031 mi.)	388 / 15	1824
Facility Id: 1452				
NEW CONCEPTS AUTO SE	4423 N DIVISION ST	W 0 - 1/8 (0.031 mi.)	CM390 / 15	1826
Facility Id: 45929915				
JEFFS CUSTOM DETAIL	14 E AUGUSTA	E 0 - 1/8 (0.032 mi.)	393 / 21	1837
Facility Id: 9433287				
ROUNDYS KAWASAKI	8029 N DIVISION	W 0 - 1/8 (0.032 mi.)	CA394 / 12	1838
Facility Id: 3613479				
SPOKANE POWER SPORT	6521 N DIVISION	W 0 - 1/8 (0.033 mi.)	CE395 / 12	1839
Facility Id: 3355612				
ROUSES BODY SHOP INC	19 E ERMINA AVE	W 0 - 1/8 (0.033 mi.)	AB396 / 18	1840
Facility Id: 64263453				
AT&T SPOKANE MSC	11 S WASHINGTON ST	S 0 - 1/8 (0.033 mi.)	CJ398 / 24	1853
Facility Id: 42861772				
STEAM PLANT SQUARE	850 W STEAM PLANT AL	E 0 - 1/8 (0.034 mi.)	BH400 / 24	1866
Facility Id: 64695548				
CITY RAMP GARAGE	430 W 1ST AVE	S 0 - 1/8 (0.034 mi.)	CN402 / 24	1874
Facility Id: 24264644				
NORTH DIVISION ANIMA	8714 N DIVISION ST	E 0 - 1/8 (0.036 mi.)	404 / 9	1881
Facility Id: 4831				
MCDONALDS RESTAURANT	4436 N DIVISION ST	E 0 - 1/8 (0.036 mi.)	405 / 15	1881
Facility Id: 78943				
BRIGHT NOW DENTAL	7407 N DIVISION ST	W 0 - 1/8 (0.037 mi.)	406 / 12	1883
Facility Id: 15457				
RITE AID 5302	112 N HOWARD ST STE	N 0 - 1/8 (0.038 mi.)	AX407 / 21	1883
Facility Id: 52238611				
PATRICIA HATCH	50 W MISSION	W 0 - 1/8 (0.039 mi.)	409 / 21	1939

EXECUTIVE SUMMARY

Facility Id: 19478775				
HOLY CROSS FUNERAL H Facility Id: 99999062	7111 N DIVISION ST	W 0 - 1/8 (0.039 mi.)	410 / 12	1941
NATIONAL COLOR GRAPH Facility Id: 8165015	25 W BOONE	W 0 - 1/8 (0.041 mi.)	411 / 21	1941
24-28 E SPOKANE FALL Facility Id: 8544	24-28 E SPOKANE FALL	E 0 - 1/8 (0.042 mi.)	CF412 / 21	1942
TUNE TECH DIVISION Facility Id: 7372571	9029 N DIVISION	W 0 - 1/8 (0.042 mi.)	414 / 9	1949
RIVERSIDE COMPANY 07 Facility Id: 4844532	501 W 2ND AVE QWEST	ESE 0 - 1/8 (0.042 mi.)	CP417 / 24	1965
ALBERTSONS 242 Facility Id: 17416	12312 N DIVISION ST	N 0 - 1/8 (0.042 mi.)	CQ421 / 5	1994
SPOKANE CONVENTION C Facility Id: 13149	332 N SPOKANE FALLS	W 0 - 1/8 (0.045 mi.)	CR423 / 21	2008
WANDERMERE FOODMART Facility Id: 94787191	12310 N. STATE RT 39	ESE 0 - 1/8 (0.045 mi.)	CS424 / 5	2011
AT&T CORP 2ND Facility Id: 32997639	501 W 2ND AVE AT&T	ESE 0 - 1/8 (0.045 mi.)	CP425 / 24	2015
VIC B LINDEN & SONS Facility Id: 72757415	S 122 LINCOLN ST	W 0 - 1/8 (0.046 mi.)	426 / 24	2016
WESTERN BATTERIES Facility Id: 4755210	120 E MISSION	E 0 - 1/8 (0.046 mi.)	CT427 / 21	2020
STEVEN AESCHLIMAN DD Facility Id: 4571	15 E CENTRAL AVE	E 0 - 1/8 (0.046 mi.)	428 / 15	2021
GCU AT WHITWORTH SQU Facility Id: 44747	10208 N. DIVISION ST	E 0 - 1/8 (0.047 mi.)	429 / 9	2022
TWIGS BISTRO & MARTI Facility Id: 80332	FARWELL RD	NNW 0 - 1/8 (0.047 mi.)	430 / 6	2022
WA DOT PARCEL 603853 Facility Id: 85517355	SR 2 MP 290.1	W 0 - 1/8 (0.048 mi.)	BY431 / 18	2023
FIRE DISTRICT 9 STAT Facility Id: 69416244	E 29 HAWTHORNE RD	ESE 0 - 1/8 (0.048 mi.)	432 / 9	2030
EWU RIVER POINT DENT Facility Id: 8619520	HSB 160 310 N RIVER	W 0 - 1/8 (0.048 mi.)	CU433 / 21	2033
ALBERTSONS 240 Facility Id: 2563331	E 510 37TH AVE	W 0 - 1/8 (0.048 mi.)	CU434 / 21	2068
WANDERMERE CO Facility Id: 53273558	13700 N DIVISION	W 0 - 1/8 (0.049 mi.)	435 / 12	2071
NOTT ATWATER CO Facility Id: 29633179	E 210 RIVERSIDE	E 0 - 1/8 (0.049 mi.)	436 / 21	2073
NORTHWEST PIPELINE C Facility Id: 6773174	NINE MILE RD ON PIPE	W 0 - 1/8 (0.049 mi.)	CU437 / 21	2077
BEKKERING AUTOMOTIVE Facility Id: 23763699	N 8821 DIVISION	W 0 - 1/8 (0.050 mi.)	CV438 / 9	2082
SPOKANE CONVENTION C	200 W SPOKANE FALLS	WNW 0 - 1/8 (0.051 mi.)	CW439 / 21	2098

EXECUTIVE SUMMARY

Facility Id: 4862681				
JAMES SATHER	12402 N DIVISION ST	N 0 - 1/8 (0.052 mi.)	CQ441 / 5	2101
Facility Id: 5081858				
MY DENTIST SPOKANE	12404 N DIVISION ST	N 0 - 1/8 (0.052 mi.)	CQ443 / 5	2102
Facility Id: 16369				
CASCADE SEED	128 E DESMET	E 0 - 1/8 (0.052 mi.)	CX445 / 21	2103
Facility Id: 77376647				
COWLES PUBLISHING CO	926 W SPRAGUE AVE	W 0 - 1/8 (0.052 mi.)	CY446 / 21	2109
Facility Id: 89195183				
ERMINA BUILDING	121 E ERMINA AVENUE	E 0 - 1/8 (0.052 mi.)	448 / 18	2116
Facility Id: 61108				
SEARS ROEBUCK & CO S	600 NORTHTOWN SHOPPI	E 0 - 1/8 (0.053 mi.)	449 / 15	2117
Facility Id: 1819356				
SPOKANE FISH COMPANY	1234 N ATLANTIC ST	W 0 - 1/8 (0.053 mi.)	450 / 21	2122
Facility Id: 17254896				
RITE AID #5311	12420 N DIVISION	N 0 - 1/8 (0.053 mi.)	CQ452 / 5	2144
Facility Id: 3344042				
NORTHGATE LAUNDRY	N 7414 DIVISION ST	W 0 - 1/8 (0.054 mi.)	CV453 / 9	2162
Facility Id: 8178947				
BROTHERS FLOORING	22 W MANSFIELD	W 0 - 1/8 (0.054 mi.)	CZ454 / 18	2176
Facility Id: 99997560				
UNIVERSAL ENGINE HEA	22 W MANSFIELD AVE	W 0 - 1/8 (0.054 mi.)	CZ455 / 18	2177
Facility Id: 24257293				
DAVENPORT HOTEL	807 W SPRAGUE AVE	S 0 - 1/8 (0.055 mi.)	CO458 / 24	2183
Facility Id: 747				
COMET PRESS	401 W 1ST AVE	S 0 - 1/8 (0.056 mi.)	459 / 24	2194
Facility Id: 9548715				
KITS CAMERA 988	N 4750 DIVISION ST J	W 0 - 1/8 (0.056 mi.)	DB460 / 15	2195
Facility Id: 57958397				
AFFORDABLE MUFFLERS	123 E MISSION	E 0 - 1/8 (0.057 mi.)	CT461 / 21	2220
Facility Id: 9664646				
PPG INDUSTRIES INC L	N 1030 DIVISION ST	W 0 - 1/8 (0.058 mi.)	463 / 21	2222
Facility Id: 53843132				
RIVERPOINT PROJECT M	311 N RIVERPOINT	E 0 - 1/8 (0.058 mi.)	DC465 / 21	2227
Facility Id: 637				
KITS CAMERAS 1	N 5628 DIVISION ST B	W 0 - 1/8 (0.058 mi.)	466 / 15	2229
Facility Id: 48574986				
ARMSTRONG PROPERTY	806 W 3RD	S 0 - 1/8 (0.058 mi.)	DD468 / 24	2238
Facility Id: 1961746				
AVISTA SUBSTATION	726 W 3RD AVE	S 0 - 1/8 (0.058 mi.)	DE469 / 24	2241
Facility Id: 49780				
DORIAN STUDIO	161 S POST ST	N 0 - 1/8 (0.059 mi.)	471 / 24	2250
Facility Id: 5933315				
COWLES PUBLISHING CO	999 W RIVERSIDE AVE	W 0 - 1/8 (0.059 mi.)	CY473 / 21	2252
Facility Id: 18333				
Facility Id: 24383636				
NATIONAL MUSIC SERVI	122 E MONTGOMERY AVE	E 0 - 1/8 (0.060 mi.)	DF475 / 18	2270

EXECUTIVE SUMMARY

Facility Id: 91568352				
ABOVE PAR SELF STORA Facility Id: 44510	11620 N WHITWORTH DR	ESE 0 - 1/8 (0.060 mi.)	477 / 5	2298
US GSA SPOKANE 1ST F Facility Id: 7245	920 W RIVERSIDE AVE	WNW 0 - 1/8 (0.060 mi.)	DG478 / 21	2301
US DOJ DEA SPOKANE Facility Id: 2971253	920 W RIVERSIDE RM 5	WNW 0 - 1/8 (0.060 mi.)	DG481 / 21	2348
US GSA SPOKANE Facility Id: 21172526	920 W RIVERSIDE AVE	WNW 0 - 1/8 (0.060 mi.)	DG482 / 21	2353
ORNAMENTAL IRON WORK Facility Id: 37871969	N 2315 DIVISION	W 0 - 1/8 (0.062 mi.)	483 / 18	2354
WESTERN SOAP & SANIT Facility Id: 1645945	103 E SPRAGUE AVE	SE 0 - 1/8 (0.062 mi.)	484 / 21	2358
FIRST STEVENS OFC BL Facility Id: 83578418	101 S STEVENS ST	S 0 - 1/8 (0.062 mi.)	485 / 24	2365
LEVEL 3 COMMUNICATIO Facility Id: 4317	601 W MAIN AVE	N 0 - 1/8 (0.063 mi.)	DH486 / 21	2374
SUPER SHOTS Facility Id: 184125	601 W MAIN ST STE 20	N 0 - 1/8 (0.063 mi.)	DH487 / 21	2375
FOTO FACTORY MAIN ST Facility Id: 5082005	601 W MAIN ST	N 0 - 1/8 (0.063 mi.)	DH489 / 21	2385
LANGUILLE VJ & CO Facility Id: 98834359	W 611-615 3RD AVE	S 0 - 1/8 (0.063 mi.)	DE491 / 24	2387
SPOKANE FIRE DEPARTM Facility Id: 41381969	37 E COZZA DR	E 0 - 1/8 (0.064 mi.)	492 / 12	2392
VERIZON WIRELESS WAS Facility Id: 31796	301 W MAIN AVE	N 0 - 1/8 (0.064 mi.)	DI493 / 21	2395
AMERICAN DRY ICE SPO Facility Id: 9386666	128 E BOONE AVE	E 0 - 1/8 (0.064 mi.)	495 / 21	2404
WA DOT WANDERMERE Facility Id: 34171616	12303 N DIVISION ST	WNW 0 - 1/8 (0.065 mi.)	DJ497 / 5	2418
WHITWORTH UNIVERSITY Facility Id: 78612	104 W HAWTHORNE ROAD	W 0 - 1/8 (0.066 mi.)	498 / 9	2425
SUTHERLINS MARINA WA Facility Id: 67431841	130 E BALDWIN AVE	E 0 - 1/8 (0.066 mi.)	499 / 21	2426
SPOKANE 1 HOUR PHOTO Facility Id: 52568367	W 714 MAIN AVE STE 2	N 0 - 1/8 (0.066 mi.)	DK500 / 21	2428
RICK SINGER PHOTOGRA Facility Id: 9336743	415 1/2 W MAIN AVE	N 0 - 1/8 (0.066 mi.)	501 / 21	2435
CRASH CHAMPIONS SPOK Facility Id: 73394946	34 E MAIN AVE	E 0 - 1/8 (0.067 mi.)	502 / 21	2436
EXPERT ALIGNMENT & B Facility Id: 3325447	2126 N ATLANTIC	W 0 - 1/8 (0.069 mi.)	504 / 18	2488
SPOKANE SEED COMPANY Facility Id: 24416846	6015 E AIKI	NW 0 - 1/8 (0.070 mi.)	DG507 / 21	2547
THE SPOKESMAN REVIEW	SPRAGUE & MONROE	W 0 - 1/8 (0.072 mi.)	CY508 / 24	2548

EXECUTIVE SUMMARY

Facility Id: 73319911				
DRYWELL 1	9305 N NEWPORT HWY	E 0 - 1/8 (0.072 mi.)	DA510 / 9	2549
Facility Id: 99997432				
SPOKANE CITY 2ND AND	SECOND AVE & MONROE	W 0 - 1/8 (0.073 mi.)	DL513 / 24	2560
Facility Id: 22914				
RUBY TOWNHOUSES	6030 N RUBY	E 0 - 1/8 (0.074 mi.)	514 / 15	2567
Facility Id: 45683				
SPOKANE FALLS COMMUN	3410 W FORT GEORGE D	NW 0 - 1/8 (0.076 mi.)	DM515 / 21	2568
Facility Id: 21796				
SHERATON SPOKANE HOT	322 N SPOKANE FALLS	NW 0 - 1/8 (0.076 mi.)	516 / 21	2568
Facility Id: 724				
WENDLE MOTORS INC	4727 N DIVISION ST	W 0 - 1/8 (0.077 mi.)	DB519 / 15	2597
Facility Id: 35172165				
SPOKANE CO WATER DIS	12515 N HELENA CT	S 0 - 1/8 (0.077 mi.)	DN521 / 2	2610
Facility Id: 21925				
WA DOT EASTERN REGIO	2714 N MAYFAIR ST	ENE 0 - 1/8 (0.078 mi.)	DO524 / 18	2632
Facility Id: 655				
EVERGREEN PARKING IN	125 S STEVENS ST	E 0 - 1/8 (0.078 mi.)	526 / 24	2692
Facility Id: 94229972				
NEXTLINK SPOKANE SWI	155 S STEVENS ST	E 0 - 1/8 (0.078 mi.)	DP527 / 24	2708
Facility Id: 72563485				
WICO INC	P O BOX 3224	NW 0 - 1/8 (0.079 mi.)	DM529 / 21	2724
Facility Id: 76499676				
FAA MICA PEAK EQUIPM	PO BOX 141539	NW 0 - 1/8 (0.079 mi.)	DM530 / 21	2727
Facility Id: 74113589				
CHESTER SECTION TOOL	SE1/4 SECTION 33 T25	NW 0 - 1/8 (0.079 mi.)	DM531 / 21	2729
Facility Id: 76348291				
BNRR PASSENGER SERVI	W OF DIVISION & E OF	NW 0 - 1/8 (0.079 mi.)	DM532 / 21	2730
Facility Id: 31755852				
GEG RCAG	46 04 10 N LAT	NW 0 - 1/8 (0.079 mi.)	DM533 / 21	2732
Facility Id: 17347339				
DISHMAN DEPOT	NE1/4 SECTION 19 T25	NW 0 - 1/8 (0.080 mi.)	DM534 / 21	2733
Facility Id: 27784946				
NORDSTROM INC 009	828 W MAIN AVE	N 0 - 1/8 (0.080 mi.)	DK535 / 21	2734
Facility Id: 59093				
THE PIGGY MART	932 W 3RD AVE	SW 0 - 1/8 (0.081 mi.)	DQ537 / 24	2746
Facility Id: 41694444				
SPOKANE EYE CLINIC -	31 EAST CENTRAL	E 0 - 1/8 (0.081 mi.)	539 / 15	2760
Facility Id: 92853				
TROYS AUTOMOTIVE	817 W 3RD AVE	S 0 - 1/8 (0.083 mi.)	DD541 / 24	2763
Facility Id: 3069665				
3RD & HOWARD	603 W 3RD AVENUE	S 0 - 1/8 (0.083 mi.)	542 / 24	2764
Facility Id: 47644				
MAINTENANCE SHOP	1100 N PEARL	E 0 - 1/8 (0.084 mi.)	544 / 21	2765
Facility Id: 81452362				
RIVER PARK SQUARE	714 THRU 814 W MAIN	N 0 - 1/8 (0.086 mi.)	DK545 / 21	2767

EXECUTIVE SUMMARY

Facility Id: 74952618				
BN SANTA FE RAILWAY Facility Id: 16583	101 S STATE ST	SE 0 - 1/8 (0.087 mi.)	DR547 / 24	2772
VALOR HAVEN BLDG Facility Id: 4586	108 S STATE ST	SSE 0 - 1/8 (0.088 mi.)	DR548 / 24	2773
ALLIED LOCK AND SAFE Facility Id: 72355	425 W 2ND AVE	E 0 - 1/8 (0.089 mi.)	549 / 24	2775
PITNEY BOWES INC Facility Id: 7661972	1313 N ATLANTIC AVE	W 0 - 1/8 (0.089 mi.)	DS551 / 21	2785
HI REL LABORATORIES Facility Id: 818265	204 E NORA AVE	E 0 - 1/8 (0.090 mi.)	552 / 21	2787
US HEALTH WORKS Facility Id: 12517	9222 N NEWPORT HWY	E 0 - 1/8 (0.091 mi.)	553 / 9	2797
SPOKANE TEACHERS CRE Facility Id: 55296	207 E HASTINGS ROAD	WNW 0 - 1/8 (0.092 mi.)	554 / 5	2797
130 S BROWN PARKING Facility Id: 88869	130 S BROWN STREET	S 0 - 1/8 (0.094 mi.)	555 / 24	2798
PINE VILLA APARTMENT Facility Id: 99998148	33 E GRAVES RD	E 0 - 1/8 (0.094 mi.)	556 / 9	2799
CASCADE ORAL SURGERY Facility Id: 219088	101 W CASCADE WAY ST	W 0 - 1/8 (0.094 mi.)	557 / 12	2810
KIMMEL ATHLETIC SUPP Facility Id: 8445	202 E MISSION AVE	E 0 - 1/8 (0.095 mi.)	558 / 21	2811
RICHARDS FINE CLEANI Facility Id: 69386535	9319 N NEWPORT HWY	E 0 - 1/8 (0.095 mi.)	559 / 9	2817
WA WSU ACADEMIC BUIL Facility Id: 4385472	310 N RIVERPOINT BLV	E 0 - 1/8 (0.095 mi.)	560 / 21	2832
MR TUX FORMAL WEAR S Facility Id: 21287692	W 920 2ND AVE	W 0 - 1/8 (0.096 mi.)	DL561 / 24	2834
ROCKY MOUNTAIN BANK Facility Id: 55994188	202 E SHARP AVE	E 0 - 1/8 (0.097 mi.)	562 / 21	2846
3 D CONSTRUCTION Facility Id: 9999099		W 0 - 1/8 (0.097 mi.)	563 / 21	2850
NORTH COUNTRY CLEANE Facility Id: 37156271	9107 COUNTRY HOMES B	W 0 - 1/8 (0.098 mi.)	564 / 9	2851
CHAS DENNY MURPHY Facility Id: 8853	1001 W 2ND AVE	W 0 - 1/8 (0.099 mi.)	DL565 / 24	2858
SPOKANE SCH DIST ADM Facility Id: 56351855	200 N BERNARD ST	N 0 - 1/8 (0.099 mi.)	566 / 21	2859
HAZEN & CLARK INC Facility Id: 19331281	108 W BOONE AVE	W 0 - 1/8 (0.099 mi.)	DT567 / 21	2878
FUDS RRA 2 WAUKON Facility Id: 32546396 Facility Id: 30346918	100 E MAIN AVE	E 0 - 1/8 (0.100 mi.)	DU569 / 21	2881
FOOTHILLS LINCOLN ME Facility Id: 11254564	202 E NORTH FOOTHILL	E 0 - 1/8 (0.101 mi.)	571 / 18	2883
HERO DENTAL	82 E FRANCIS AVE	E 0 - 1/8 (0.101 mi.)	572 / 12	2904

EXECUTIVE SUMMARY

Facility Id: 11995				
COWLES PUBLISHING CO	1103 W SPRAGUE AVE	W 0 - 1/8 (0.101 mi.)	573 / 21	2905
Facility Id: 741				
SPOKANE CO WATER DIS	101 E LINCOLN RD	E 0 - 1/8 (0.101 mi.)	DV575 / 12	2919
Facility Id: 20026				
CITY OF SPOKANE RIGH	104 S. DIVISION ST.	SE 0 - 1/8 (0.102 mi.)	DR578 / 24	2920
Facility Id: 6739				
GARLAND AVENUE TOWNH	52 E GARLAND AVENUE	E 0 - 1/8 (0.104 mi.)	581 / 18	2927
Facility Id: 75804				
WASHINGTON 1 HOUR PH	101 S DIVISION ST	S 0 - 1/8 (0.104 mi.)	582 / 24	2928
Facility Id: 85892465				
NORTHWOOD MIDDLE SCH	12908 N PITTSBURG ST	N 0 - 1/8 (0.105 mi.)	583 / 2	2953
Facility Id: 7020				
BANNER KARD LOCK 2	144 E JACKSON	E 0 - 1/8 (0.105 mi.)	DW585 / 18	2968
Facility Id: 74339954				
MECHANICS PRIDE TIRE	W 1002 3RD AVE	SW 0 - 1/8 (0.106 mi.)	DX587 / 24	2976
Facility Id: 89431416				
POWER CITY ELECTRIC	202 E TRENT AVE	E 0 - 1/8 (0.106 mi.)	588 / 21	2995
Facility Id: 74727727				
SATURN OF SPOKANE 10	1007 W 2ND AVE	W 0 - 1/8 (0.106 mi.)	DY589 / 24	2996
Facility Id: 46724486				
BARTON FIAT 1002 W	1002 W 2ND AVE	W 0 - 1/8 (0.107 mi.)	DY593 / 24	3016
Facility Id: 69931419				
Facility Id: 22561422				
COSTCO WHOLESALE 66	7619 N DIVISION ST	W 0 - 1/8 (0.107 mi.)	594 / 12	3065
Facility Id: 19452499				
NORMANDIE	115 W MISSION AVE	W 0 - 1/8 (0.108 mi.)	DZ595 / 21	3133
Facility Id: 99997951				
UNOCAL 6217	304 S STEVENS ST	SSE 0 - 1/8 (0.109 mi.)	EA598 / 24	3137
Facility Id: 21464279				
SUMMIT CANCER CENTER	6001 N MAYFAIR ST	E 0 - 1/8 (0.111 mi.)	EB599 / 15	3143
Facility Id: 69788				
AMERICAN CAR CARE CE	103 E LINCOLN	E 0 - 1/8 (0.112 mi.)	601 / 12	3148
Facility Id: 6853519				
JENSEN-BYRD CO INC	131 E MAIN	E 0 - 1/8 (0.112 mi.)	DU602 / 21	3149
Facility Id: 41471943				
SPOKANE CO WATER DIS	6616 N NORMANDIE ST	W 0 - 1/8 (0.113 mi.)	EC604 / 12	3158
Facility Id: 3692				
TRANSCANADA GTN	201 W NORTH RIVER DR	W 0 - 1/8 (0.114 mi.)	ED605 / 21	3159
Facility Id: 24202				
SPOKANE PUBLIC LIBRA	906 W MAIN AVE	NNW 0 - 1/8 (0.114 mi.)	EE607 / 21	3160
Facility Id: 26207				
ANTIQUARIAN	116 S DIVISION	SE 0 - 1/8 (0.116 mi.)	DR608 / 24	3161
Facility Id: 5077124				
INLAND ASPHALT CEDAR	W 1ST AVE	SSE 0 - 1/8 (0.116 mi.)	609 / 24	3162
Facility Id: 10161				
EMPIRE FORD INC	423 W 3RD AVE	SE 0 - 1/8 (0.121 mi.)	EA610 / 24	3164

EXECUTIVE SUMMARY

Facility Id: 21776735				
CATALDO SHOP	902 NORTH ATLANTIC	W 0 - 1/8 (0.122 mi.)	EF611 / 21	3179
Facility Id: 82871479				
DARIGOLD SPOKANE	33 E FRANCIS AVE	E 0 - 1/8 (0.123 mi.)	EG612 / 12	3181
Facility Id: 54931278				
DIAMOND PARKING W 2N	407 W 2ND AVENUE	E 1/8 - 1/4 (0.126 mi.)	EH615 / 24	3312
Facility Id: 17657				
MORIEL BEVERAGE CO	124 W BOONE AVE	W 1/8 - 1/4 (0.127 mi.)	DT616 / 21	3313
Facility Id: 51926143				
FLIGHT SERVICES CENT	127 W MISSION AVE	W 1/8 - 1/4 (0.127 mi.)	DZ617 / 21	3314
Facility Id: 22442438				
LHM DISPLAY LOTS	1005 W 3RD AVENUE	SW 1/8 - 1/4 (0.129 mi.)	DX621 / 24	3352
Facility Id: 93552598				
Facility Id: 98612				
CASSEL PROMOTIONS	130 S DIVISION	SE 1/8 - 1/4 (0.129 mi.)	622 / 24	3361
Facility Id: 4402474				
SPRAGUE PEST CONTROL	35 W PACIFIC AVE	S 1/8 - 1/4 (0.130 mi.)	EI623 / 24	3362
Facility Id: 12835				
CLEVELAND APARTMENTS	155 E CLEVELAND AVE	NE 1/8 - 1/4 (0.131 mi.)	625 / 18	3365
Facility Id: 99998466				
WHWITWORTH WATER DIS	12221 N MAYFAIR ROAD	WNW 1/8 - 1/4 (0.132 mi.)	626 / 5	3368
Facility Id: 36782				
HASTINGS PARK AND RI	12303 N MAYFAIR RD	WNW 1/8 - 1/4 (0.132 mi.)	627 / 5	3372
Facility Id: 71220				
ADT SPOKANE	25 W PACIFIC AVE	SSE 1/8 - 1/4 (0.134 mi.)	EI628 / 24	3374
Facility Id: 3754051				
WIESCHE CUSTOM PHOTO	127 W INDIANA	W 1/8 - 1/4 (0.134 mi.)	629 / 21	3375
Facility Id: 8243722				
MORRISON MOVING & ST	304 W PACIFIC AVE	S 1/8 - 1/4 (0.135 mi.)	630 / 24	3376
Facility Id: 14870				
EMPIRE FORD SPOKANE	413 W 3RD AVE	SE 1/8 - 1/4 (0.136 mi.)	EJ631 / 24	3376
Facility Id: 13712499				
SPOKANE CITY CENTRAL	5903 N NORMANDIE ST	W 1/8 - 1/4 (0.138 mi.)	EK634 / 15	3412
Facility Id: 59587278				
INLAND WAREHOUSE	1004 N NORMANDIE ST	W 1/8 - 1/4 (0.138 mi.)	EF636 / 21	3418
Facility Id: 12920				
TOBYS BODY & FENDER	1022 N NORMANDIE ST	W 1/8 - 1/4 (0.138 mi.)	637 / 21	3419
Facility Id: 1869509				
GONZAGA UNIVERSITY	128 E DESMET & PEARL	E 1/8 - 1/4 (0.138 mi.)	638 / 21	3420
Facility Id: 748				
D & S SMALL ENGINES	9624 N COLFAX RD	E 1/8 - 1/4 (0.139 mi.)	639 / 9	3421
Facility Id: 20379				
ALK ABELLO SOURCE MA	120 N PINE	E 1/8 - 1/4 (0.140 mi.)	EL641 / 21	3446
Facility Id: 1395823				
COWLES PUBLISHING CO	50 N MADISON AVE	W 1/8 - 1/4 (0.140 mi.)	EM642 / 21	3494
Facility Id: 72396442				
ASPEN DENTAL SPOKANE	9405 N NEWPORT HWY S	E 1/8 - 1/4 (0.141 mi.)	EN645 / 9	3512

EXECUTIVE SUMMARY

Facility Id: 21837				
SPOKANE CITY PUBLIC	400 W 3RD	ESE 1/8 - 1/4 (0.143 mi.)	EJ647 / 24	3524
Facility Id: 8139943				
GREAT NORTHERN BUILD	850 W SPOKANE FALLS	N 1/8 - 1/4 (0.144 mi.)	EO648 / 21	3527
Facility Id: 16612				
VERIZON WIRELESS NE	220 E JACKSON AVE	E 1/8 - 1/4 (0.145 mi.)	EP650 / 18	3583
Facility Id: 99589				
JOHNSTON PRINTING IN	159 S MCCLELLAN	S 1/8 - 1/4 (0.145 mi.)	EQ654 / 24	3587
Facility Id: 32413323				
B & B OIL COMPANY	208 W FRANCIS	W 1/8 - 1/4 (0.145 mi.)	656 / 12	3613
Facility Id: 65624978				
GRIMMER TRANSFER & S	E 127 AUGUSTA AVE/PO	W 1/8 - 1/4 (0.145 mi.)	657 / 21	3616
Facility Id: 80367421				
STEAM HEAT PLANT	815 W RAILROAD	SSW 1/8 - 1/4 (0.145 mi.)	658 / 24	3617
Facility Id: 97889199				
CSO BASIN 26 CONTROL		NNW 1/8 - 1/4 (0.146 mi.)	EE659 / 21	3624
Facility Id: 9112				
BEST LINE ANSWERING	209 S WASHINGTON ST	E 1/8 - 1/4 (0.147 mi.)	EH660 / 24	3625
Facility Id: 41852871				
US WEST	501 N RIVERPOINT BLV	E 1/8 - 1/4 (0.150 mi.)	661 / 21	3627
Facility Id: 57618896				
VERIZON WIRELESS WAS	9304 N NEWPORT HWY	E 1/8 - 1/4 (0.155 mi.)	ER662 / 9	3634
Facility Id: 40984				
Facility Id: 54803				
MERCEDES BENZ OF SPO	1027 W 3RD AVE	WSW 1/8 - 1/4 (0.155 mi.)	ES663 / 24	3642
Facility Id: 63221576				
HOS AND BOZ LLC	110 S MADISON ST	W 1/8 - 1/4 (0.155 mi.)	ET665 / 24	3686
Facility Id: 95442				
SPOKANE SCH DIST LEW	521 W 4TH AVE	S 1/8 - 1/4 (0.156 mi.)	666 / 24	3709
Facility Id: 93695743				
RIVERFRONT PARK ICE	610 W SPOKANE FALLS	N 1/8 - 1/4 (0.159 mi.)	669 / 21	3744
Facility Id: 33591				
Facility Id: 9129				
SPOKANE CONVENTION C	334 W SPOKANE FALLS	N 1/8 - 1/4 (0.162 mi.)	672 / 21	3784
Facility Id: 14715				
NODO SINTO APARTMENT	1335 N NORMANDIE ST	W 1/8 - 1/4 (0.163 mi.)	673 / 21	3792
Facility Id: 99998012				
DEES AUTO SERVICE	206 W INDIANA	W 1/8 - 1/4 (0.163 mi.)	674 / 21	3793
Facility Id: 46315252				
SPOKANE CITY HALL	808 W SPOKANE FALLS	N 1/8 - 1/4 (0.164 mi.)	EW677 / 21	3805
Facility Id: 86258831				
SPOKANE LINCOLN MERC	1103 W 3RD AVE	WSW 1/8 - 1/4 (0.165 mi.)	ES678 / 24	3819
Facility Id: 90233566				
WANDERMERE GRAVEL PI	12610 N DIVISION	N 1/8 - 1/4 (0.167 mi.)	679 / 1	3825
Facility Id: 24284727				
COPY RITE PRINTING	1108 W 2ND	W 1/8 - 1/4 (0.169 mi.)	EU680 / 24	3828
Facility Id: 3482080				
AVISTA POST ST 115KV	311 N POST ST	N 1/8 - 1/4 (0.170 mi.)	EW681 / 21	3829

EXECUTIVE SUMMARY

Facility Id: 14072				
PHILLIPS 66 COMPANY	159 S DIVISION	SE 1/8 - 1/4 (0.170 mi.)	EX682 / 24	3835
Facility Id: 31137751				
Facility Id: 27683942				
NIOSH SPOKANE RESEAR	315 E MONTGOMERY AVE	E 1/8 - 1/4 (0.171 mi.)	684 / 18	3862
Facility Id: 38943267				
CHICK-FIL-A SPOKANE		E 1/8 - 1/4 (0.171 mi.)	ER685 / 9	3928
Facility Id: 82613				
MR TUX FORMAL WEAR 4	W 45 2ND AVE	S 1/8 - 1/4 (0.172 mi.)	EQ687 / 24	3942
Facility Id: 28264998				
SPRINT COMMUNICATION	360B E 3RD AVE	ESE 1/8 - 1/4 (0.172 mi.)	EZ688 / 24	3964
Facility Id: 88177921				
HOME DEPOT 4719	9116 N NEWPORT HWY	E 1/8 - 1/4 (0.172 mi.)	FA689 / 9	3964
Facility Id: 86724214				
USWCOM DARTFORD N RP	T26N R43E S8 NW1/4 N	WNW 1/8 - 1/4 (0.173 mi.)	691 / 1	4110
Facility Id: 41266158				
VERIZON WIRELESS LEW	202 W 2ND AVE	S 1/8 - 1/4 (0.174 mi.)	FB692 / 24	4113
Facility Id: 18392				
FAIRCO SELF SERVE 2N	104 W 2ND AVE	S 1/8 - 1/4 (0.174 mi.)	FC694 / 24	4115
Facility Id: 14814712				
INLAND LEASING COMPA	NE CORNER 2ND & MCCL	S 1/8 - 1/4 (0.176 mi.)	697 / 24	4138
Facility Id: 79536166				
JIFFY LUBE NEWPORT H	9412 N NEWPORT HWY	E 1/8 - 1/4 (0.177 mi.)	FD698 / 9	4145
Facility Id: 6313584				
SCOLLARDS DRY CLEANE	315 S WASHINGTON ST	SE 1/8 - 1/4 (0.178 mi.)	FE701 / 24	4158
Facility Id: 4919533				
GM AUTO SUPPLY CO	36 W 2ND AVE	S 1/8 - 1/4 (0.178 mi.)	702 / 24	4167
Facility Id: 79138865				
NORTHGATE IMPORT SPE	N 9501 NEWPORT HWY	E 1/8 - 1/4 (0.183 mi.)	705 / 9	4187
Facility Id: 62966266				
DOWNTOWN HONDA	1128 WEST 3RD AVENUE	WSW 1/8 - 1/4 (0.184 mi.)	FF706 / 24	4188
Facility Id: 76698799				
CUSTOM BLINDS	E 307 SPRAGUE	ESE 1/8 - 1/4 (0.184 mi.)	EY708 / 21	4220
Facility Id: 47258192				
DIAMOND PRESS & DIRE	317 N MONROE	NNW 1/8 - 1/4 (0.187 mi.)	711 / 21	4241
Facility Id: 12683214				
HUNTINGTON PARK PROJ	325 N POST ST	N 1/8 - 1/4 (0.188 mi.)	FG713 / 21	4247
Facility Id: 19153				
GREYHOUND LINES INC	1125 W SPRAGUE AVE	W 1/8 - 1/4 (0.192 mi.)	EV714 / 24	4248
Facility Id: 27642211				
FARWELL ELEMENTARY S	13005 N CRESTLINE	N 1/8 - 1/4 (0.194 mi.)	715 / 2	4249
Facility Id: 4162168				
RIVERPOINT DEVELOP P	RIVERPOINT BLVD	ESE 1/8 - 1/4 (0.195 mi.)	716 / 21	4251
Facility Id: 704				
LARRY H MILLER DISPL	1125 W 3RD AVE	WSW 1/8 - 1/4 (0.197 mi.)	FF718 / 24	4262
Facility Id: 30913				
7-ELEVEN STORE 2303-	177 S DIVISION ST	SSE 1/8 - 1/4 (0.197 mi.)	719 / 24	4266

EXECUTIVE SUMMARY

Facility Id: 5192846				
ROHRERS SELECT CARS	1126 W 2ND AVE	W 1/8 - 1/4 (0.197 mi.)	720 / 23	4269
Facility Id: 5934832				
WA WSU SPOKANE VET C	218 E SPOKANE FALLS	E 1/8 - 1/4 (0.198 mi.)	FH721 / 21	4270
Facility Id: 3365068				
COSCO MARKING INC	215 W 2ND AVE	S 1/8 - 1/4 (0.199 mi.)	FB723 / 24	4287
Facility Id: 57674635				
CENTURY WEST ENGINEE	1124 W RIVERSIDE AVE	WNW 1/8 - 1/4 (0.199 mi.)	FI724 / 20	4346
Facility Id: 62996983				
US DOJ DEA SPOKANE 1	1124 W RIVERSIDE STE	WNW 1/8 - 1/4 (0.199 mi.)	FI725 / 20	4353
Facility Id: 72495247				
CHEVRON 96269	101 W 2ND AVE	S 1/8 - 1/4 (0.199 mi.)	FC726 / 24	4360
Facility Id: 3594962				
MULTICARE DEACONESS	800 W FIFTH AVENUE	S 1/8 - 1/4 (0.201 mi.)	FJ727 / 24	4365
Facility Id: 91617				
DEACONESS MEDICAL CE	800 W 5TH AVE	S 1/8 - 1/4 (0.201 mi.)	FJ729 / 24	4461
Facility Id: 91938423				
Facility Id: 48641517				
WHITWORTH UNIVERSITY	300 N COLLEGE ROAD	WNW 1/8 - 1/4 (0.201 mi.)	731 / 5	4581
Facility Id: 21402				
CALIBER COLLISION CE	119 S JEFFERSON	W 1/8 - 1/4 (0.201 mi.)	732 / 23	4582
Facility Id: 86879111				
SPOKANE CITY MAINT D	N 1433 NORMANDIE ST	W 1/8 - 1/4 (0.202 mi.)	733 / 21	4632
Facility Id: 44913593				
AAMCO TRANSMISSION S	230 W BOONE AVE	W 1/8 - 1/4 (0.202 mi.)	FK734 / 21	4645
Facility Id: 725				
DRAPERY MART	225 W INDIANA AVE	W 1/8 - 1/4 (0.203 mi.)	FL737 / 21	4648
Facility Id: 5190				
MONROE STREET HYDROE	337 N POST ST	N 1/8 - 1/4 (0.204 mi.)	FG738 / 21	4650
Facility Id: 79748986				
VANDERVERT AUTOMOTIV	319 E MONTGOMERY	E 1/8 - 1/4 (0.208 mi.)	741 / 18	4671
Facility Id: 7825870				
CORREIA SHORT PLAT	325 E INDIANA AVENUE	E 1/8 - 1/4 (0.209 mi.)	742 / 21	4672
Facility Id: 71847				
NEWPORT RETAIL	9420 N NEWPORT HIGHW	E 1/8 - 1/4 (0.215 mi.)	FN744 / 9	4675
Facility Id: 15650				
Facility Id: 53436939				
CORRAL SHOP	12700 N MAYFAIR	NNW 1/8 - 1/4 (0.216 mi.)	746 / 1	4688
Facility Id: 34496327				
HOWARD STREET BRIDGE		N 1/8 - 1/4 (0.216 mi.)	747 / 21	4691
Facility Id: 11667				
SPOKANE CITY SIGNS M	W MISSION AVE & N CA	W 1/8 - 1/4 (0.220 mi.)	FP750 / 21	4698
Facility Id: 62982527				
IRON HORSE APARTMENT	525 E REGINA	ESE 1/8 - 1/4 (0.220 mi.)	751 / 5	4701
Facility Id: 99998032				
TRUDEAUS SEARAY	304 E SPRAGUE AVE	ESE 1/8 - 1/4 (0.224 mi.)	FM752 / 24	4707
Facility Id: 2688114				
SHERWIN WILLIAMS SPO	W 420 BOONE AVE	E 1/8 - 1/4 (0.224 mi.)	753 / 21	4708

EXECUTIVE SUMMARY

Facility Id: 77553987				
FLASHS AUTO BODY	2417 N ASTOR ST	ENE 1/8 - 1/4 (0.225 mi.)	755 / 18	4831
Facility Id: 6273392				
DR ROBERT STEDMAN	801 W 5TH AVE	S 1/8 - 1/4 (0.225 mi.)	756 / 24	4851
Facility Id: 7317839				
VERIZON WIRELESS WAS	707 W 5TH AVE	S 1/8 - 1/4 (0.226 mi.)	757 / 24	4852
Facility Id: 28325				
SPOKANE UNIT	911 W 5TH AVE	S 1/8 - 1/4 (0.227 mi.)	FQ760 / 24	4869
Facility Id: 95475712				
GONZAGA POND LAKE AR		E 1/8 - 1/4 (0.228 mi.)	FR761 / 21	4880
Facility Id: 6874				
WELL 2C	9504 N IVANHOE RD	W 1/8 - 1/4 (0.228 mi.)	762 / 9	4880
Facility Id: 99998937				
ONE HOUR MARTINIZING	121 NORTHTOWN SHOPPI	SSE 1/8 - 1/4 (0.229 mi.)	763 / 24	4881
Facility Id: 3442112				
WA ECY CALISPEL ABAN	2407 N CALISPEL ST	W 1/8 - 1/4 (0.230 mi.)	764 / 18	4888
Facility Id: 62186466				
DOCTORS CLINIC THE	220 E ROWAN AVE	E 1/8 - 1/4 (0.231 mi.)	FS765 / 15	4893
Facility Id: 5724				
R & R CUSTOM COLORLA	1401 N CALISPEL ST	W 1/8 - 1/4 (0.232 mi.)	766 / 21	4893
Facility Id: 6468120				
CARTRIDGE WORLD NEWP	9502 N NEWPORT HWY	E 1/8 - 1/4 (0.234 mi.)	767 / 9	4894
Facility Id: 22478				
ACME MATERIALS & CON	13302 N PERRY	NNW 1/8 - 1/4 (0.235 mi.)	FT768 / 2	4894
Facility Id: 15288				
Facility Id: 66828275				
LAKE SPOKANE - LAKET		E 1/8 - 1/4 (0.235 mi.)	FR770 / 21	4933
Facility Id: 94046				
HOLY FAMILY MEDICAL	5633 N LIDGERWOOD	E 1/8 - 1/4 (0.236 mi.)	771 / 15	4934
Facility Id: 86961756				
LIDGERWOOD BUSINESS	6465 N LIDGERWOOD	E 1/8 - 1/4 (0.237 mi.)	772 / 12	5050
Facility Id: 96815				
DAIRY QUEEN - 310 W	310 W FRANCIS AVE	W 1/8 - 1/4 (0.238 mi.)	773 / 12	5055
Facility Id: 37794				
QWEST CORPORATION WO	S 102 SPOKANE ST	ESE 1/8 - 1/4 (0.239 mi.)	774 / 24	5056
Facility Id: 87367452				
RONALD MCDONALD HOUS	1028 W 5TH AVE	SSW 1/8 - 1/4 (0.239 mi.)	775 / 24	5095
Facility Id: 45915				
4 DEGREES REAL ESTAT	1209 W 1ST AVENUE	W 1/8 - 1/4 (0.239 mi.)	776 / 23	5107
Facility Id: 15577				
BUSINESS FORMS & SPE	301 W INDIANA	W 1/8 - 1/4 (0.239 mi.)	FU777 / 21	5110
Facility Id: 7342333				
SPOKANE PRES-TO-LOG	403 E JACKSON	E 1/8 - 1/4 (0.240 mi.)	778 / 18	5111
Facility Id: 69764896				
AT&T WIRELESS COUNTR	N 9470 COLTON ST	E 1/8 - 1/4 (0.242 mi.)	FN779 / 9	5112
Facility Id: 9625515				
WHITLEY OIL LLC #1	217 S DIVISION ST	SSE 1/8 - 1/4 (0.243 mi.)	FO781 / 24	5114

EXECUTIVE SUMMARY

Facility Id: 23886367				
ATT MOBILITY CORBIN Facility Id: 3207	316 W BOONE AVE	W 1/8 - 1/4 (0.244 mi.)	782 / 21	5124
NORTH AMERICAN BIOLO Facility Id: 742	104 W 3RD AVE	S 1/8 - 1/4 (0.244 mi.)	FV783 / 24	5125
MONROE STREET DAM Facility Id: 8747367	85 RIVER AREA	N 1/8 - 1/4 (0.244 mi.)	784 / 21	5127
HOLY FAMILY MEDICAL Facility Id: 91453769	235 E ROWAN	E 1/8 - 1/4 (0.244 mi.)	FS785 / 15	5128
IMPERIAL APARTMENTS Facility Id: 99997814	120 W 3RD AVE	S 1/8 - 1/4 (0.244 mi.)	FV786 / 24	5130
DEVRIES ENTERPRISES Facility Id: 89796371	1215 W RIVERSIDE	W 1/8 - 1/4 (0.248 mi.)	787 / 20	5138
RIVERFRONT PARK CONS Facility Id: 23279		N 1/8 - 1/4 (0.248 mi.)	788 / 21	5141
UNITED TECHNOLOGIES Facility Id: 10599 Facility Id: 74888899	1207 W 2ND AVE	W 1/8 - 1/4 (0.249 mi.)	FW789 / 23	5142
POST ST WATER LINE R Facility Id: 89878		N 1/8 - 1/4 (0.249 mi.)	790 / 21	5147
HOYT LEWIS & ASSOCIA Facility Id: 48978	123 E 2ND AVE	SSE 1/4 - 1/2 (0.251 mi.)	791 / 24	5147
LIDGERWOOD NORTH TO Facility Id: 14521	LIDGERWOOD ST	E 1/4 - 1/2 (0.252 mi.)	FS792 / 15	5148
8TH & 9TH AVENUES WA Facility Id: 10147	DIVISION ST	E 1/4 - 1/2 (0.252 mi.)	FS793 / 15	5149
UTTER MOTOR CO MAIN Facility Id: 759 Facility Id: 27115737	1219 W 2ND AVE	W 1/4 - 1/2 (0.253 mi.)	FW795 / 23	5150
COLUMBIA AVE FROM DI Facility Id: 17116	COLUMBIA AVE	W 1/4 - 1/2 (0.255 mi.)	796 / 15	5170
DOWNTOWN TOYOTA Facility Id: 17027 Facility Id: 90224678	1208 W 3RD AVE	WSW 1/4 - 1/2 (0.256 mi.)	FX797 / 23	5170
HONDA CITY 3RD AVE Facility Id: 41993527	W 1030 3RD AVE	S 1/4 - 1/2 (0.256 mi.)	FV798 / 24	5193
SPOKANE CNTY OLD COR Facility Id: 60242334	N 12700 MAYFAIR	NW 1/4 - 1/2 (0.256 mi.)	799 / 1	5198
SEARS 7229 Facility Id: 77399337	2820 N ASTOR ST	E 1/4 - 1/2 (0.257 mi.)	800 / 18	5246
GREASE MONKEY Facility Id: 3945908	12710 N HWY 395	N 1/4 - 1/2 (0.258 mi.)	801 / 1	5262
MONTGOMERY ILLINOIS Facility Id: 12584		E 1/4 - 1/2 (0.259 mi.)	802 / 18	5263
JACK POULIN & PREBLE Facility Id: 77869584	S 119 JEFFERSON	W 1/4 - 1/2 (0.259 mi.)	803 / 23	5263
WALMART SUPERCENTER	9212 N COLTON ST	E 1/4 - 1/2 (0.260 mi.)	804 / 9	5265

EXECUTIVE SUMMARY

Facility Id: 91939376					
2ND AVE DRUG LAB SPO	102 E 2ND AVE	SSE 1/4 - 1/2 (0.260 mi.)	805 / 24	5393	
Facility Id: 75124934					
SPOKANE CITY WASTEWA	SW COR SHERMAN SPOKA	E 1/4 - 1/2 (0.261 mi.)	806 / 21	5398	
Facility Id: 12216					
JACK POT FOOD MART 0	304 E WELLESLEY	E 1/4 - 1/2 (0.262 mi.)	807 / 15	5399	
Facility Id: 3782132					
SPOKANE CITY TRANSFE	15 N GRANT ST	E 1/4 - 1/2 (0.262 mi.)	FY808 / 21	5403	
Facility Id: 78397					
Facility Id: 36897873					
PRAXAIR INC LINDE DI	15323 TRENTWOOD WORK	WNW 1/4 - 1/2 (0.262 mi.)	FZ809 / 20	5406	
Facility Id: 33455521					
CONOCO INC GEIGER ST	GEIGER RD & SPOTTER	WNW 1/4 - 1/2 (0.262 mi.)	FZ810 / 20	5407	
Facility Id: 57426691					
UNION CARBIDE INDUST	TRENTWOOD WORKS	WNW 1/4 - 1/2 (0.262 mi.)	FZ811 / 20	5408	
Facility Id: 68594471					
CENEX HARVEST STATES		WNW 1/4 - 1/2 (0.263 mi.)	FZ812 / 20	5409	
Facility Id: 60479825					
CONOCO INC FAIRCHILD	GRAHM RD 1/2 MI S OF	WNW 1/4 - 1/2 (0.263 mi.)	FZ813 / 20	5409	
Facility Id: 33688732					
MILLER PAINT CO INC	7 E 3RD ST	SSE 1/4 - 1/2 (0.264 mi.)	GA814 / 24	5410	
Facility Id: 23415					
NEUTRON HOLDINGS DBA	411 E NORTH FOOTHILL	E 1/4 - 1/2 (0.264 mi.)	815 / 18	5424	
Facility Id: 99998703					
BFS RETAIL & COMMERC	115 W 3RD AVE	S 1/4 - 1/2 (0.266 mi.)	817 / 24	5425	
Facility Id: 93496529					
DIVINE CORP 3RD 23	W 203 3RD AVE	S 1/4 - 1/2 (0.266 mi.)	GC818 / 24	5454	
Facility Id: 36937988					
SOUTHLAND FACILITY 1	323 W INDIANA AVE	W 1/4 - 1/2 (0.266 mi.)	FU822 / 21	5511	
Facility Id: 34918382					
H2O WELL SERVICES	205 W 3RD	S 1/4 - 1/2 (0.266 mi.)	GC824 / 24	5522	
Facility Id: 53260					
NATIONAL COATINGS &	328 E SPRAGUE	ESE 1/4 - 1/2 (0.267 mi.)	825 / 24	5524	
Facility Id: 17500					
NICHOLS BROTHERS MOT	1217 W 3RD AVE	WSW 1/4 - 1/2 (0.267 mi.)	FX826 / 23	5532	
Facility Id: 69443888					
WEST CENTRAL LLC	41 W 3RD AVE	S 1/4 - 1/2 (0.269 mi.)	827 / 24	5542	
Facility Id: 1649608					
U HAUL CENTER MIDTOW	21 W 3RD ST	SSE 1/4 - 1/2 (0.270 mi.)	GB828 / 24	5544	
Facility Id: 28884776					
WANDERMERE PROFESSIO	309 E FARWELL RD	N 1/4 - 1/2 (0.272 mi.)	829 / 1	5547	
Facility Id: 1987					
INLAND ASPHALT CRUSH		SSE 1/4 - 1/2 (0.273 mi.)	GA831 / 24	5551	
Facility Id: 19920					
CENTRAL WASH CONCRET	W 3RD AVE	SSE 1/4 - 1/2 (0.273 mi.)	GA832 / 24	5552	
Facility Id: 11844					
6TH AVE PHARMACY	508 W 6TH AVE STE 10	S 1/4 - 1/2 (0.275 mi.)	833 / 24	5554	

EXECUTIVE SUMMARY

Facility Id: 15784 Facility Id: 41243 Facility Id: 22786				
GOODALE BARBIERI CO Facility Id: 98882559	639 N RIVERPOINT BLV	SE 1/4 - 1/2 (0.280 mi.)	834 / 21	5556
RIVERFRONT PARK SPOK Facility Id: 21896		N 1/4 - 1/2 (0.282 mi.)	835 / 21	5562
SOFT WATER SERVICE C Facility Id: 46757595	25 E 3RD AVE	SSE 1/4 - 1/2 (0.282 mi.)	GA836 / 24	5563
COS & KY JOINT CSO Facility Id: 4153	MONROE ST	NNW 1/4 - 1/2 (0.283 mi.)	837 / 21	5583
SPOKANE FIRE DISTRIC Facility Id: 65947137	8TH S ADAMS	W 1/4 - 1/2 (0.285 mi.)	GD838 / 23	5584
SPOKANE LINCOLN MERC Facility Id: 67355374	W 1227 3RD AVE	WSW 1/4 - 1/2 (0.285 mi.)	GE839 / 23	5586
PHILLIP R & GISELA A Facility Id: 503723	11905 N ATLANTIC ST	WNW 1/4 - 1/2 (0.286 mi.)	840 / 5	5594
BOB AOKI DBA BOB'S A Facility Id: 31465356	223 E 2ND AVE	SE 1/4 - 1/2 (0.291 mi.)	GF842 / 24	5604
WASHINGTON STATE UNI Facility Id: 14075	412 E SPOKANE FALLS	E 1/4 - 1/2 (0.293 mi.)	GG843 / 21	5607
WATTS AUTOMOTIVE Facility Id: 10825	1312 W 1ST AVE	W 1/4 - 1/2 (0.295 mi.)	GH845 / 23	5620
ALK ABELLO SOURCE MA Facility Id: 91431779	314 E PACIFIC AVE	SE 1/4 - 1/2 (0.295 mi.)	848 / 24	5633
BCT PRINTING Facility Id: 4258176	1307 N WASHINGTON	W 1/4 - 1/2 (0.298 mi.)	GI849 / 21	5660
JONES RADIATOR Facility Id: 44546637	220 E 2ND	SE 1/4 - 1/2 (0.298 mi.)	GF850 / 24	5661
CSO BASIN 25 IMPROVE Facility Id: 16189		WNW 1/4 - 1/2 (0.299 mi.)	853 / 20	5692
IRON GOAT LLC Facility Id: 48243975	1302 W 2ND AVE	W 1/4 - 1/2 (0.300 mi.)	GK854 / 23	5693
VINCE MOORE AUTO RAI Facility Id: 75435578	1311 N WASHINGTON	W 1/4 - 1/2 (0.301 mi.)	GI855 / 21	5702
CSO BASIN 24 CONTROL Facility Id: 7173		W 1/4 - 1/2 (0.301 mi.)	GD856 / 23	5703
HUNTER VETERINARY CL Facility Id: 8213	933 N WASHINGTON ST	W 1/4 - 1/2 (0.301 mi.)	857 / 21	5704
UTTER MOTOR CO Facility Id: 83121142	1301 W 2ND AVE	W 1/4 - 1/2 (0.301 mi.)	GK858 / 23	5705
SHARP AVENUE STORMWA Facility Id: 56979		E 1/4 - 1/2 (0.304 mi.)	860 / 21	5714
POST ST BRIDGE PROJE Facility Id: 26389		N 1/4 - 1/2 (0.304 mi.)	861 / 21	5715
SPOKANE SCHOOL DIST Facility Id: 6670637	325 E ROWAN	E 1/4 - 1/2 (0.304 mi.)	862 / 15	5716
PEIRONE PRODUCE CO	524 E TRENT AVE	E 1/4 - 1/2 (0.304 mi.)	GG863 / 21	5721

EXECUTIVE SUMMARY

Facility Id: 12475572				
ALK ABELLO SOURCE MA	327 E PACIFIC AVE	ESE 1/4 - 1/2 (0.305 mi.)	864 / 24	5756
Facility Id: 98237989				
Facility Id: 34152				
RIVERFRONT PARK SPOK	507 N HOWARD ST	N 1/4 - 1/2 (0.306 mi.)	GL866 / 21	5802
Facility Id: 11445				
JAGUAR LAND ROVER	1310 W 3RD AVE	WSW 1/4 - 1/2 (0.307 mi.)	GM869 / 23	5862
Facility Id: 55658838				
VOA HOPE HOUSE	1301 W 3RD AVE	WSW 1/4 - 1/2 (0.308 mi.)	GE870 / 23	5863
Facility Id: 89705				
SOUTH LANDING ROW	601 E RIVERSIDE AVEU	E 1/4 - 1/2 (0.309 mi.)	871 / 21	5866
Facility Id: 40994				
GONZAGA UNIVERSITY I	502 E BOONE AVE	E 1/4 - 1/2 (0.312 mi.)	GN872 / 21	5867
Facility Id: 69199				
Facility Id: 11501				
Facility Id: 7474				
GONZAGA JESUIT RESID	502 E BOONE AVE	E 1/4 - 1/2 (0.312 mi.)	GN873 / 21	5876
Facility Id: 19183				
SPOKANE CITY CENTRAL	809 N WASHINGTON ST	W 1/4 - 1/2 (0.312 mi.)	GO875 / 21	5877
Facility Id: 4235787				
Facility Id: 29598				
GONZAGA UNIVERSITY S	E 502 BOONE AVE	E 1/4 - 1/2 (0.315 mi.)	GN877 / 21	5893
Facility Id: 686				
CARNATION DAIRIES SP	411 W CATALDO AVE	W 1/4 - 1/2 (0.316 mi.)	878 / 21	5897
Facility Id: 71713561				
FRED NEWKIRK CARBURE	S 110 SHERMAN ST	ESE 1/4 - 1/2 (0.319 mi.)	GP879 / 24	5906
Facility Id: 57711659				
JOE ALBI STADIUM	4918 W EVERETT	W 1/4 - 1/2 (0.320 mi.)	880 / 15	5907
Facility Id: 96845741				
ASTOR TOWNHOUSE	6030 N ASTOR	E 1/4 - 1/2 (0.320 mi.)	881 / 15	5914
Facility Id: 84871				
UPPER FALLS DAM	510 N HOWARD ST	N 1/4 - 1/2 (0.322 mi.)	GL882 / 21	5915
Facility Id: 33378519				
104 CONTROL FACILITY	517 N LINCOLN ST	N 1/4 - 1/2 (0.324 mi.)	GQ883 / 21	5916
Facility Id: 21229				
BOSCHS SERVICE	517 N LINCOLN	N 1/4 - 1/2 (0.324 mi.)	GQ884 / 21	5916
Facility Id: 93664911				
GOBEES AUTO BODY SPO	414 E 1ST AVE	ESE 1/4 - 1/2 (0.325 mi.)	GP885 / 24	5920
Facility Id: 2443145				
FIXL PROPERTY	4407 N WASHINGTON ST	W 1/4 - 1/2 (0.325 mi.)	886 / 15	5921
Facility Id: 75088				
DOWNTOWN AUTO SPECIA	430 E SPRAGUE AVE	E 1/4 - 1/2 (0.327 mi.)	GJ887 / 24	5922
Facility Id: 16627581				
WA WSU SPOKANE RIVER	668 N RIVERPOINT BLV	E 1/4 - 1/2 (0.327 mi.)	GR889 / 21	5986
Facility Id: 23873377				
WA WSU SPOKANE BIOME	665 N RIVERPOINT BLV	E 1/4 - 1/2 (0.329 mi.)	GS890 / 21	6079
Facility Id: 1594				
PURINA MILLS INC	471 E TRENT AVE	E 1/4 - 1/2 (0.331 mi.)	GT892 / 21	6082

EXECUTIVE SUMMARY

Facility Id: 82854551				
QUAKER STATE MINIT L	406 W FRANCIS	W 1/4 - 1/2 (0.333 mi.)	893 / 12	6082
Facility Id: 72314797				
LAND ROVER JAGUAR OF	1322 W 3RD AVE	W 1/4 - 1/2 (0.335 mi.)	GM894 / 23	6087
Facility Id: 16446				
MURRAY CHEMICAL SUPP	219 E 3RD AVE	SSE 1/4 - 1/2 (0.336 mi.)	GU895 / 24	6087
Facility Id: 58637484				
COMMERCIAL CREAMERY	159 S CEDAR ST	W 1/4 - 1/2 (0.338 mi.)	GV896 / 23	6088
Facility Id: 52245845				
SPOKANE CITY SPRAGUE	SPRAGUE & ADAMS	W 1/4 - 1/2 (0.338 mi.)	897 / 23	6089
Facility Id: 68745				
GOODWILL INDUSTRIES	130 E 3RD AVE	SSE 1/4 - 1/2 (0.338 mi.)	GU898 / 24	6089
Facility Id: 18539349				
MULTICARE HEALTH SYS	806 W 7TH AVENUE	S 1/4 - 1/2 (0.339 mi.)	900 / 24	6095
Facility Id: 55894				
WANDERMERE GLENN APA	102 E CHATHAM AVE	WNW 1/4 - 1/2 (0.340 mi.)	901 / 5	6096
Facility Id: 9982				
FOOTHILLS TOWNHOMES	519 E N FOOTHILLS DR	E 1/4 - 1/2 (0.341 mi.)	GW902 / 18	6098
Facility Id: 99997812				
EMPIRE PRINT	430 W SHARP	W 1/4 - 1/2 (0.342 mi.)	904 / 21	6100
Facility Id: 9227960				
OTIS ELEVATOR CO	510 E NORTH FOOTHILL	E 1/4 - 1/2 (0.342 mi.)	GW905 / 18	6101
Facility Id: 2256318				
SALTYS AT THE FALLS	510 N LINCOLN ST	N 1/4 - 1/2 (0.342 mi.)	GQ906 / 21	6107
Facility Id: 2539137				
ALBINA APARTMENTS	422 W MONTGOMERY AVE	W 1/4 - 1/2 (0.342 mi.)	908 / 18	6109
Facility Id: 69855				
517 N MONROE	517 N MONROE	NNW 1/4 - 1/2 (0.343 mi.)	909 / 21	6110
Facility Id: 21017				
HORIZON CREDIT UNION	613 S WASHINGTON ST	SSE 1/4 - 1/2 (0.343 mi.)	GX910 / 24	6111
Facility Id: 5636				
HORIZON CREDIT UNION	613 S WASHINGTON ST	SSE 1/4 - 1/2 (0.343 mi.)	GX911 / 24	6113
Facility Id: 98429				
BORNING CORP	S 161 ADAMS	W 1/4 - 1/2 (0.344 mi.)	GV912 / 23	6116
Facility Id: 14135389				
CDC SERVICES	311 S CEDAR ST	WSW 1/4 - 1/2 (0.344 mi.)	GY913 / 23	6120
Facility Id: 66885598				
CROWN CASTLE FRANKLI	6405 N ADDISON ST	E 1/4 - 1/2 (0.346 mi.)	914 / 12	6133
Facility Id: 81717				
LEMERY & GREGG DDS	508 W 7TH AVE	S 1/4 - 1/2 (0.346 mi.)	915 / 24	6134
Facility Id: 19490				
THE SPINE TEAM	510 E HOLLAND AVE	E 1/4 - 1/2 (0.351 mi.)	918 / 9	6136
Facility Id: 4138				
COLVILLE SDA CHURCH-	11387 WEST MEADOWVIE	WNW 1/4 - 1/2 (0.351 mi.)	GZ919 / 5	6137
Facility Id: 27308				
Facility Id: 88254168				
Facility Id: 93895				
A1 PARKING LOT	300 W HAWTHORNE AVE	WNW 1/4 - 1/2 (0.351 mi.)	GZ920 / 5	6259

EXECUTIVE SUMMARY

Facility Id: 72302				
GOBEES AUTO BODY	429 W INDIANA AVE	W 1/4 - 1/2 (0.352 mi.)	HA922 / 21	6265
Facility Id: 63119852				
S LANDING LOT C	502 E RIVERSIDE AVE	E 1/4 - 1/2 (0.352 mi.)	HB923 / 21	6282
Facility Id: 38896				
MECHANICS PRIDE NORT	10101 N NEWPORT HWY	E 1/4 - 1/2 (0.352 mi.)	924 / 9	6282
Facility Id: 71245778				
SIRTI	N 606 RIVERPOINT DR	E 1/4 - 1/2 (0.352 mi.)	GR925 / 21	6303
Facility Id: 683				
MAACO AUTO PAINTING	422 E FRANCIS AVE	E 1/4 - 1/2 (0.352 mi.)	926 / 12	6308
Facility Id: 22632588				
MARK WEBB DIAMOND JE	9642 N NEWPORT HWY	E 1/4 - 1/2 (0.352 mi.)	927 / 9	6344
Facility Id: 10649				
CARBURETOR IGNITION	433 E SPRAGUE AVE	E 1/4 - 1/2 (0.353 mi.)	HB928 / 21	6346
Facility Id: 732				
WSU UNIVERSITY DISTR	624 FRONT AVE	E 1/4 - 1/2 (0.359 mi.)	HC930 / 21	6365
Facility Id: 5954				
SPOKANE CNTY ENGINEE	W 1200 IDE AVE	NW 1/4 - 1/2 (0.361 mi.)	932 / 20	6386
Facility Id: 87244418				
PARTS WHOLESALE INC	120 S CEDAR	W 1/4 - 1/2 (0.362 mi.)	933 / 23	6395
Facility Id: 53756187				
PRE FUNK	441 W SHARP AVE	W 1/4 - 1/2 (0.364 mi.)	934 / 21	6397
Facility Id: 40867				
SPRAGUE & SHERMAN	504 E SPRAGUE AVE	E 1/4 - 1/2 (0.365 mi.)	HD935 / 24	6398
Facility Id: 73276715				
EAGLES ICE ARENA	6321 N ADDISON ST	E 1/4 - 1/2 (0.366 mi.)	HE937 / 12	6409
Facility Id: 17294				
EARL NESS DDS	823 W 7TH AVE	S 1/4 - 1/2 (0.369 mi.)	938 / 24	6410
Facility Id: 20558				
IN GAS INC	345 E 3RD AVE	SE 1/4 - 1/2 (0.370 mi.)	940 / 24	6411
Facility Id: 62978827				
SPOKANE CITY CL CEDA	CEDAR ST 4TH & 3RD A	WSW 1/4 - 1/2 (0.370 mi.)	GY941 / 23	6414
Facility Id: 4836				
ACC EMBROIDERY & SCR	501 E SPRAGUE SUITE	E 1/4 - 1/2 (0.370 mi.)	HB942 / 21	6414
Facility Id: 4299594				
PHILLIP M BROWN INC	W 512 INDIANA	W 1/4 - 1/2 (0.370 mi.)	HA943 / 21	6415
Facility Id: 2615193				
BEACON CLEANERS & LA	502 W INDIANA	W 1/4 - 1/2 (0.372 mi.)	944 / 21	6417
Facility Id: 43873546				
RENEW AWNINGS	309 W WOODWAY	WNW 1/4 - 1/2 (0.373 mi.)	945 / 5	6421
Facility Id: 8225002				
INLAND METALS INC	534 E TRENT AVE	E 1/4 - 1/2 (0.374 mi.)	HF946 / 21	6422
Facility Id: 669				
AT&T FRANKLIN PARK	6405 N ADDISON ST	E 1/4 - 1/2 (0.376 mi.)	947 / 12	6423
Facility Id: 15744585				
AVISTA 525 E RIVERSI	525 E RIVERSIDE AVE	E 1/4 - 1/2 (0.377 mi.)	948 / 21	6424

EXECUTIVE SUMMARY

Facility Id: 5554				
SUPERIOR TRAMWAY CO	561 E JACKSON AVE	E 1/4 - 1/2 (0.378 mi.)	949 / 19	6426
Facility Id: 44623457				
SPOKANE PUBLIC FACIL		W 1/4 - 1/2 (0.378 mi.)	HG950 / 21	6431
Facility Id: 89873				
CONSTANCE COPETAS DD	104 W 5TH AVE	ESE 1/4 - 1/2 (0.378 mi.)	951 / 24	6431
Facility Id: 12036				
Facility Id: 6542				
SPOKANE FIRE DEPARTM	E 603 INDIANA	E 1/4 - 1/2 (0.378 mi.)	952 / 22	6438
Facility Id: 93851876				
DOWNTOWN SPORTS STAD		W 1/4 - 1/2 (0.378 mi.)	HH953 / 21	6439
Facility Id: 52047				
TEXACO FORMER	322 W 7TH AVE	SSE 1/4 - 1/2 (0.379 mi.)	954 / 24	6440
Facility Id: 7875292				
SPOKANE CITY PARKS &	444 W CATALDO AVE	W 1/4 - 1/2 (0.379 mi.)	HG955 / 21	6445
Facility Id: 16256288				
SPOKANE CITY COLISEU	495 W GARDNER AVE	W 1/4 - 1/2 (0.379 mi.)	HH958 / 21	6463
Facility Id: 85812188				
TRANNY SHACK	507 W INDIANA AVE	W 1/4 - 1/2 (0.381 mi.)	HA959 / 21	6470
Facility Id: 36459854				
FRANCIS AVE & ADDISO		E 1/4 - 1/2 (0.381 mi.)	HE960 / 12	6475
Facility Id: 22348				
TESORO 2GO 62144	511 E FRANCIS AVE	E 1/4 - 1/2 (0.383 mi.)	HE961 / 12	6476
Facility Id: 87384913				
GOLDEN RULE BRAKE SE	625 N MONROE	NNW 1/4 - 1/2 (0.384 mi.)	962 / 21	6482
Facility Id: 3521527				
FIRST PRESBYTERIAN C	318 S CEDAR	WSW 1/4 - 1/2 (0.390 mi.)	963 / 23	6483
Facility Id: 2151316				
SOUND RECORDING	511 W INDIANA	W 1/4 - 1/2 (0.391 mi.)	964 / 21	6491
Facility Id: 28577462				
OASIS DELI-MART	429 E 2ND AVE	SE 1/4 - 1/2 (0.394 mi.)	965 / 24	6492
Facility Id: 79476387				
SPRAGUE SOC 070864	521 E SPRAGUE	E 1/4 - 1/2 (0.395 mi.)	HI966 / 21	6495
Facility Id: 19213533				
AIR COOLED ENGINE SU	1419 W 1ST ST	W 1/4 - 1/2 (0.397 mi.)	967 / 23	6515
Facility Id: 6098815				
FRED MEYER SPOKANE	525 E FRANCIS AVE	E 1/4 - 1/2 (0.400 mi.)	HJ968 / 12	6517
Facility Id: 71424954				
LYONS CREST APARTMEN	6612 N ADDISON ST	E 1/4 - 1/2 (0.401 mi.)	969 / 12	6526
Facility Id: 63126				
SINTO COMMONS	511 W SINTO AVE	W 1/4 - 1/2 (0.402 mi.)	970 / 21	6527
Facility Id: 37795				
DIVINE CORP WALNUT 0	1428 W 2ND AVE	W 1/4 - 1/2 (0.403 mi.)	HK971 / 23	6529
Facility Id: 85872463				
ROCKFORD GRAIN GROWE	1428B W 2ND AVE	W 1/4 - 1/2 (0.403 mi.)	HK972 / 23	6534
Facility Id: 79525191				
6TH & ADAMS	1227 W 6TH AVE	SW 1/4 - 1/2 (0.403 mi.)	973 / 23	6535

EXECUTIVE SUMMARY

Facility Id: 53593				
SPOKANE TELEVISION I	500 W BOONE AVE	W 1/4 - 1/2 (0.405 mi.)	974 / 21	6536
Facility Id: 79311669				
EVERGREEN PHARMACEUT	350 E 3RD AVE	SE 1/4 - 1/2 (0.405 mi.)	HL975 / 24	6538
Facility Id: 6601				
SPOKANE COUNTY PUBLI	1101 W COLLEGE AVE	NNW 1/4 - 1/2 (0.407 mi.)	976 / 21	6563
Facility Id: 12786883				
VANDERVERT DEVELOPME	12906 N ADDISON RD	N 1/4 - 1/2 (0.408 mi.)	977 / 1	6578
Facility Id: 92128				
HSS RENT X 2ND AVE	1429 W 2ND AVE	W 1/4 - 1/2 (0.409 mi.)	HK978 / 23	6579
Facility Id: 3932239				
US DOI BUREAU OF MIN	360 E 3RD AVE	SE 1/4 - 1/2 (0.410 mi.)	HL979 / 24	6580
Facility Id: 61317792				
US MACARONI MFG COMP	E 601 PACIFIC AVE	ESE 1/4 - 1/2 (0.410 mi.)	980 / 24	6581
Facility Id: 34429139				
SCHADE BREWERY	528 E TRENT	E 1/4 - 1/2 (0.412 mi.)	981 / 21	6583
Facility Id: 6724162				
ACES BAIL BONDS	710 N MONROE ST	N 1/4 - 1/2 (0.413 mi.)	HM982 / 21	6586
Facility Id: 21789				
KOOL SMILES	524 E FRANCIS AVE	E 1/4 - 1/2 (0.414 mi.)	HJ983 / 12	6598
Facility Id: 4627				
SPOKANE PUBLIC FACIL	511 W DEAN AVE	W 1/4 - 1/2 (0.417 mi.)	984 / 21	6599
Facility Id: 70198				
JC WRIGHT LIGHTING C	413 E 3RD AVENUE	SE 1/4 - 1/2 (0.418 mi.)	985 / 24	6600
Facility Id: 24130				
SPOKANE COUNTY - TOW	TOWHEE PLACE LANE	N 1/4 - 1/2 (0.421 mi.)	986 / 2	6601
Facility Id: 50444				
QUALITY GLASS & WIND	712 N MONROE	N 1/4 - 1/2 (0.423 mi.)	HM987 / 21	6602
Facility Id: 7596977				
S LANDING HUB	12 N SHERIDAN ST	E 1/4 - 1/2 (0.425 mi.)	HI988 / 22	6603
Facility Id: 36428				
VERIZON WIRELESS WAS	720 N MONROE ST	N 1/4 - 1/2 (0.425 mi.)	HM989 / 21	6604
Facility Id: 45721				
CRESCENT CLEANERS IN	303 S WALNUT ST	W 1/4 - 1/2 (0.426 mi.)	HN990 / 23	6605
Facility Id: 74599682				
NORTH CENTRAL HIGH S	1600 N HOWARD	W 1/4 - 1/2 (0.427 mi.)	991 / 21	6628
Facility Id: 39723233				
Facility Id: 23191				
MEMORIES PHOTOGRAPHY	8604 N COUNTRY HOMES	W 1/4 - 1/2 (0.430 mi.)	992 / 9	6657
Facility Id: 7244112				
TESORO 62142	W 1127 NORTHWEST BLV	SSE 1/4 - 1/2 (0.430 mi.)	993 / 24	6658
Facility Id: 25441634				
LLOYDS TIRE SERVICE	503 E 2ND AVE	ESE 1/4 - 1/2 (0.430 mi.)	HO994 / 24	6665
Facility Id: 7126279				
NEIL A FELGENHAUER	111 W 6TH AVE	SE 1/4 - 1/2 (0.434 mi.)	996 / 24	6666
Facility Id: 9822684				
THE FALLS TOWER	829 W BROADWAY AVE	N 1/4 - 1/2 (0.434 mi.)	997 / 21	6667

EXECUTIVE SUMMARY

Facility Id: 43554				
COSTCO GASOLINE (LOC	12020 N NEWPORT HWY	S 1/4 - 1/2 (0.435 mi.)	998 / 6	6684
Facility Id: 76671				
Facility Id: 52277				
CANARY VIEW LLC	1403 W OHIO AVE	NW 1/4 - 1/2 (0.435 mi.)	HP999 / 20	6703
Facility Id: 4820822				
GLACIER PARK CO SITE	800 E FRONT AVE	E 1/4 - 1/2 (0.436 mi.)	1000 / 22	6706
Facility Id: 85465664				
SPOKANE FIRE DEPARTM	S 804 MONROE	S 1/4 - 1/2 (0.436 mi.)	1001 / 24	6711
Facility Id: 78466218				
SPOKANE HAMPTON INN	617 S MCCLELLAN ST	SE 1/4 - 1/2 (0.441 mi.)	HQ1002 / 24	6713
Facility Id: 24874				
K & N ELECTRIC MOTOR	611 E SPRAGUE AVE	E 1/4 - 1/2 (0.443 mi.)	HR1003 / 22	6714
Facility Id: 68717914				
PAPILLON SOUTH	908 N HOWARD STREET	W 1/4 - 1/2 (0.443 mi.)	1004 / 21	6735
Facility Id: 54497				
NEMRI SAMIR M	1905 N HOWARD	W 1/4 - 1/2 (0.444 mi.)	1005 / 21	6736
Facility Id: 95175614				
GLOBAL CREDIT UNION	1507 W THIRD AVE	W 1/4 - 1/2 (0.445 mi.)	HN1006 / 23	6739
Facility Id: 16503				
GLOBAL CREDIT UNION	1507 W 3RD AVENUE	W 1/4 - 1/2 (0.445 mi.)	HN1007 / 23	6739
Facility Id: 79236				
SHILOH HILLS ELEMENT	505 E STONEWALL AVEN	E 1/4 - 1/2 (0.447 mi.)	1008 / 10	6740
Facility Id: 40498				
NORTH CENTRAL CARE C	618 W NORA	W 1/4 - 1/2 (0.448 mi.)	HS1010 / 21	6761
Facility Id: 76137221				
COFFEE CONNECTION	540 E FRANCIS	E 1/4 - 1/2 (0.449 mi.)	1011 / 13	6764
Facility Id: 59746655				
INLAND EMPIRE PLATIN	1205 W COLLEGE AVE	NW 1/4 - 1/2 (0.450 mi.)	1012 / 20	6768
Facility Id: 634				
SPOKANE LITHOGRAPHIN	W 901 BROADWAY	NNW 1/4 - 1/2 (0.451 mi.)	1013 / 21	6769
Facility Id: 79929882				
SAFeway STORE 1299	10100 N NEWPORT HWY	E 1/4 - 1/2 (0.451 mi.)	1014 / 10	6774
Facility Id: 24903				
CSO 23-1 CITY OF SPO	INTERSECTION CEDAR S	NW 1/4 - 1/2 (0.451 mi.)	HP1015 / 20	6786
Facility Id: 51817				
CHEM MARK CHEMICAL &	1306 N HOWARD ST	W 1/4 - 1/2 (0.451 mi.)	1016 / 21	6788
Facility Id: 94838518				
RIVERFRONT MEDICAL C	T25N R43E S18 SE1/4	N 1/4 - 1/2 (0.452 mi.)	1017 / 21	6799
Facility Id: 1613254				
BECKER BUICK GMC INC	614 E SPRAGUE AVE	E 1/4 - 1/2 (0.454 mi.)	HR1018 / 25	6804
Facility Id: 4429617				
GLOBAL CREDIT UNION	1500 W 4TH AVENUE	WSW 1/4 - 1/2 (0.455 mi.)	HT1019 / 23	6822
Facility Id: 77763				
Facility Id: 32027				
COLUMBIA LEASE AND R	527 E 2ND AVE	ESE 1/4 - 1/2 (0.457 mi.)	HO1020 / 24	6828
Facility Id: 96459949				
GONZAGA UNIVERSITY C	702 E CATALDO	ESE 1/4 - 1/2 (0.458 mi.)	1021 / 22	6831

EXECUTIVE SUMMARY

Facility Id: 1867				
WA WSU SPOKANE HEALT	44 W 6TH AVE	S 1/4 - 1/2 (0.458 mi.)	1022 / 24	6831
Facility Id: 94981739				
C & H FOREIGN AUTO R	620 E N FOOTHILLS DR	E 1/4 - 1/2 (0.458 mi.)	1023 / 19	6893
Facility Id: 21487716				
WESTERN CONCRETE PRO	2601 N DAKOTA	E 1/4 - 1/2 (0.460 mi.)	HU1024 / 19	6908
Facility Id: 69128579				
INDIANA AVE RECONSTR	INDIANA AVE	E 1/4 - 1/2 (0.460 mi.)	1026 / 22	6937
Facility Id: 5064				
BECKER BUICK SPRAGUE	636 E SPRAGUE	E 1/4 - 1/2 (0.461 mi.)	HR1027 / 25	6938
Facility Id: 6237923				
SACRED HEART MEDICAL	122 W 7TH AVE STE 21	SE 1/4 - 1/2 (0.462 mi.)	HQ1029 / 24	6945
Facility Id: 58487935				
GARLAND ANIMAL CLINI	623 W GARLAND AVE	W 1/4 - 1/2 (0.463 mi.)	1030 / 18	6947
Facility Id: 15459				
GLOBAL CREDIT UNION	1505 W 4TH AVENUE	WSW 1/4 - 1/2 (0.463 mi.)	HT1031 / 23	6948
Facility Id: 45860				
PRIMESOURCE CREDIT U	428 E 3RD AVENUE	SE 1/4 - 1/2 (0.463 mi.)	1032 / 24	6949
Facility Id: 94697				
BECKER BUICK INC	634 E 1ST AVE	ESE 1/4 - 1/2 (0.466 mi.)	1034 / 25	6951
Facility Id: 41379415				
Facility Id: 84816273				
CASEY MOTORS	141 S SHERIDAN	ESE 1/4 - 1/2 (0.467 mi.)	HW1035 / 25	6957
Facility Id: 83119695				
ZIP TRIP NEWPORT HWY	10405 N NEWPORT HWY	ESE 1/4 - 1/2 (0.472 mi.)	1038 / 6	6960
Facility Id: 26422943				
SPOKANE COLISEUM	N 1011 HOWARD	W 1/4 - 1/2 (0.473 mi.)	1039 / 21	6963
Facility Id: 73254288				
MCLEOD USA SPOKANE	627 E SPRAGUE AVE	E 1/4 - 1/2 (0.474 mi.)	HR1040 / 22	6970
Facility Id: 75413268				
SPOKANE CNTY ENGINEE	W 1205 COLLEGE AVE	NW 1/4 - 1/2 (0.475 mi.)	1041 / 20	6983
Facility Id: 38456157				
SPOKANE COUNTY	1026 W BROADWAY AVE	NNW 1/4 - 1/2 (0.476 mi.)	1042 / 21	6988
Facility Id: 3448				
6111 STANDARD DRUM	6111 N STANDARD ST	E 1/4 - 1/2 (0.477 mi.)	1043 / 13	6989
Facility Id: 39772161				
A1 GAS AND GROCERY	9914 N WALL ST	W 1/4 - 1/2 (0.478 mi.)	1046 / 9	7007
Facility Id: 774101				
Facility Id: 85343625				
VALUE VILLAGE PARKIN	1221 N HOWARD ST	W 1/4 - 1/2 (0.478 mi.)	HV1047 / 21	7017
Facility Id: 99999199				
CONTINENTAL BAKING C	803 N POST ST	N 1/4 - 1/2 (0.479 mi.)	HZ1048 / 21	7021
Facility Id: 730				
CITY FOOD	1527 W 3RD AVE	W 1/4 - 1/2 (0.482 mi.)	HX1050 / 23	7036
Facility Id: 81666741				
CHEVRON 90733	624 W GARLAND	W 1/4 - 1/2 (0.485 mi.)	1052 / 18	7051
Facility Id: 27637862				
R&B SUPER STOP	618 W FRANCIS AVE	W 1/4 - 1/2 (0.486 mi.)	IA1053 / 12	7056

EXECUTIVE SUMMARY

Facility Id: 17435531				
WHITWORTH WATER DIST Facility Id: 1132216	T26N R43E S19 WM LOT	W 1/4 - 1/2 (0.488 mi.)	1055 / 9	7073
JAMES O SILLS Facility Id: 88249611	4410 N WALL	W 1/4 - 1/2 (0.488 mi.)	IB1056 / 15	7073
NORTH HILL AUTO REPA Facility Id: 7271	4410 N WALL ST	W 1/4 - 1/2 (0.488 mi.)	IB1057 / 15	7076
GETCHELLS CLEANERS Facility Id: 62374556	9918 N WAIKIKI RD	W 1/4 - 1/2 (0.488 mi.)	1058 / 9	7077
MOFFITT CHILDRENS DE Facility Id: 7967	520 S COWLEY ST	SSE 1/4 - 1/2 (0.490 mi.)	1060 / 24	7098
WALL STREET TOWNHOME Facility Id: 50742	1916 N WALL ST	W 1/4 - 1/2 (0.491 mi.)	1061 / 21	7098
WA DOT SR 395 NSC US Facility Id: 18716	SR395 NSC MP 166 TO	NNW 1/4 - 1/2 (0.491 mi.)	1062 / 2	7099
BECKER BUICK STORAGE Facility Id: 49995	620 E PACIFIC AVE	ESE 1/4 - 1/2 (0.491 mi.)	HW1063 / 25	7100
JAMES SLOAN Facility Id: 21665	11708 N LANCELOT DR	SSE 1/4 - 1/2 (0.491 mi.)	1064 / 6	7100
ANIMAL CLINIC OF SPO Facility Id: 11071	6322 N WALL ST	W 1/4 - 1/2 (0.492 mi.)	IA1065 / 12	7101
XO SPOKANE CO NODE S Facility Id: 4362167	1116 W BROADWAY AVE	NNW 1/4 - 1/2 (0.494 mi.)	1067 / 21	7102
INGHAM & PHIPPS RADI Facility Id: 55484459	160 S MAPLE ST	W 1/4 - 1/2 (0.496 mi.)	1068 / 23	7137
HOLY CROSS CEMETERY Facility Id: 52182356	N 7200 WALL ST	W 1/4 - 1/2 (0.496 mi.)	1069 / 12	7162
UPPER FALLS EAST Facility Id: 3430127	621 W MALLON AVE	N 1/4 - 1/2 (0.497 mi.)	IC1071 / 21	7171
OLD JOE CLARKS Facility Id: 449034	621 W MALLON STE 416	N 1/4 - 1/2 (0.497 mi.)	IC1072 / 21	7175
GRAPHIC TECHNICS Facility Id: 19642757	W 720 MALLON	N 1/4 - 1/2 (0.498 mi.)	HZ1073 / 21	7176
SCOLLARDS CLEANERS H Facility Id: 73612933	S 223 HATCH ST	E 1/4 - 1/2 (0.498 mi.)	1074 / 25	7181

WA CSCSL NFA: Confirmed & Contaminated Sites - No Further Action

A review of the WA CSCSL NFA list, as provided by EDR, and dated 04/10/2023 has revealed that there are 74 WA CSCSL NFA sites within approximately 0.5 miles of the requested target property.

<u>Site</u>	<u>Address</u>	<u>Direction / Distance</u>	<u>Map ID / Focus Map(s)</u>	<u>Page</u>
JRS TOWN PUMP CARWAS CS Id: 10435 Facility/Site Id: 76139192 Soil: Confirmed Above Cleanup Levels NFA Date: 02/01/2012	2725 N DIVISION	W 0 - 1/8 (0.011 mi.)	X224 / 18	1072

EXECUTIVE SUMMARY

Contaminant Name: Petroleum-Other				
EXXON 72706 AKA STER	206-214 W RIVERSIDE	N 0 - 1/8 (0.012 mi.)	AU236 / 21	1102
CS Id: 15361				
Facility/Site Id: 29933464				
Soil: Remediated-Below				
NFA Date: 03/04/2021				
Contaminant Name: Benzene				
Contaminant Name: Petroleum-Other				
Contaminant Name: Polycyclic Aromatic Hydrocarbons				
SOUTH LANDING BUILDI	601 E RIVERSIDE AVEN	S 0 - 1/8 (0.013 mi.)	BA269 / 21	1342
CS Id: 13181				
Facility/Site Id: 1822				
Soil: Remediated-Below				
NFA Date: 03/05/2018				
Contaminant Name: Lead				
Contaminant Name: Metals - Other				
ZIP TRIP STORE 35	909 N DIVISION ST	W 0 - 1/8 (0.014 mi.)	AP293 / 21	1398
CS Id: 5884				
Facility/Site Id: 33243444				
Soil: Remediated-Above				
NFA Date: 07/02/2013				
Groundwater: Below Cleanup Levels				
Contaminant Name: Metals - Other				
Contaminant Name: Methyl tertiary-butyl ether				
Contaminant Name: Petroleum-Gasoline				
SPOKANE FIRE DEPARTM	3608 N DIVISION	E 0 - 1/8 (0.015 mi.)	299 / 18	1426
CS Id: 7762				
Facility/Site Id: 7772647				
Soil: Confirmed Above Cleanup Levels				
NFA Date: 02/01/2012				
Contaminant Name: Petroleum-Diesel				
COMMERCIAL PROPERTY,		W 0 - 1/8 (0.015 mi.)	BT302 / 18	1434
CS Id: 13077				
Facility/Site Id: 13363				
Soil: Remediated-Below				
NFA Date: 07/15/2016				
Contaminant Name: Lead				
Contaminant Name: Metals - Other				
Contaminant Name: Petroleum-Other				
Contaminant Name: Polycyclic Aromatic Hydrocarbons				
RAY BROWNS TIRE CENT	4218 N DIVISION	E 0 - 1/8 (0.016 mi.)	BU315 / 15	1554
CS Id: 10183				
Facility/Site Id: 68891858				
Soil: Confirmed Above Cleanup Levels				
NFA Date: 03/11/2013				
Contaminant Name: Petroleum-Other				
CENEX ZIP TRIP #5	7902 N DIVISION ST	E 0 - 1/8 (0.016 mi.)	K321 / 12	1579
CS Id: 10390				
Facility/Site Id: 74858123				
Soil: Confirmed Above Cleanup Levels				
NFA Date: 12/27/2011				
Contaminant Name: Petroleum-Other				
CHEVRON 97003	6005 N DIVISION ST	W 0 - 1/8 (0.017 mi.)	BZ329 / 15	1646

EXECUTIVE SUMMARY

<p>CS Id: 8255 Facility/Site Id: 19963662 Soil: Confirmed Above Cleanup Levels NFA Date: 12/27/2011 Contaminant Name: Petroleum-Other</p>				
NORTHTOWN, WA	4615 N DIVISION ST	W 0 - 1/8 (0.018 mi.)	CB346 / 15	1689
<p>CS Id: 9921 Facility/Site Id: 62275415 Soil: Confirmed Above Cleanup Levels NFA Date: 01/30/2012 Contaminant Name: Petroleum-Other</p>				
JIFFY LUBE 2325	1430 N DIVISION ST	E 0 - 1/8 (0.018 mi.)	CC348 / 21	1699
<p>CS Id: 14566 Facility/Site Id: 10832 Soil: Remediated-Below NFA Date: 07/07/2000 Contaminant Name: Petroleum-Diesel Contaminant Name: Petroleum-Other</p>				
DIVINE DIVISION 12	10222 N DIVISION ST	E 0 - 1/8 (0.019 mi.)	CD355 / 9	1714
<p>CS Id: 6175 Facility/Site Id: 49677438 Soil: Remediated Soil: Confirmed Above Cleanup Levels NFA Date: 10/21/2002 Groundwater: Confirmed Above Cleanup Levels Contaminant Name: Metals Priority Pollutants Contaminant Name: Petroleum-Other</p>				
MIDAS MUFFLER SPOKAN	230 N DIVISION	E 0 - 1/8 (0.021 mi.)	CF362 / 21	1733
<p>CS Id: 12778 Facility/Site Id: 4299029 Soil: Remediated-Below NFA Date: 04/11/2011 Contaminant Name: Petroleum-Other</p>				
DIVISION ST TEXACO 6	2103 N DIVISION	W 0 - 1/8 (0.022 mi.)	CI370 / 18	1758
<p>CS Id: 8966 Facility/Site Id: 38177155 Soil: Confirmed Above Cleanup Levels NFA Date: 12/27/2011 Contaminant Name: Petroleum-Gasoline</p>				
NEW CONCEPTS AUTO SE	4423 N DIVISION ST	W 0 - 1/8 (0.031 mi.)	CM390 / 15	1826
<p>CS Id: 6121 Facility/Site Id: 45929915 Soil: Confirmed Above Cleanup Levels NFA Date: 03/26/1998 Contaminant Name: Petroleum-Other</p>				
CITY RAMP GARAGE	430 W 1ST AVE	S 0 - 1/8 (0.034 mi.)	CN402 / 24	1874
<p>CS Id: 854 Facility/Site Id: 24264644 Soil: Confirmed Above Cleanup Levels NFA Date: 03/09/2010 Contaminant Name: Petroleum-Diesel Contaminant Name: Petroleum-Other</p>				
SPOKANE CONVENTION C	332 N SPOKANE FALLS	W 0 - 1/8 (0.045 mi.)	CR423 / 21	2008

EXECUTIVE SUMMARY

CS Id: 12061
 Facility/Site Id: 13149
 Soil: Remediated-Above
 NFA Date: 06/20/2019
 Groundwater: Below Cleanup Levels
 Contaminant Name: Arsenic
 Contaminant Name: Lead
 Contaminant Name: Polycyclic Aromatic Hydrocarbons

SPOKANE CONVENTION C 200 W SPOKANE FALLS WNW 0 - 1/8 (0.051 mi.) CW439 / 21 2098

CS Id: 1580
 Facility/Site Id: 4862681
 Soil: Remediated
 NFA Date: 11/20/2007
 Groundwater: Remediated
 Contaminant Name: Metals Priority Pollutants
 Contaminant Name: Petroleum Products-Unspecified
 Contaminant Name: Polycyclic Aromatic Hydrocarbons

CASCADE SEED 128 E DESMET E 0 - 1/8 (0.052 mi.) CX445 / 21 2103

CS Id: 10483
 Facility/Site Id: 77376647
 Soil: Confirmed Above Cleanup Levels
 NFA Date: 08/30/2011
 Contaminant Name: Petroleum-Other

COWLES PUBLISHING CO 926 W SPRAGUE AVE W 0 - 1/8 (0.052 mi.) CY446 / 21 2109

CS Id: 10957
 Facility/Site Id: 89195183
 Soil: Confirmed Above Cleanup Levels
 NFA Date: 02/21/1995
 Contaminant Name: Petroleum-Diesel

DAVENPORT HOTEL 807 W SPRAGUE AVE S 0 - 1/8 (0.055 mi.) CO458 / 24 2183

CS Id: 781
 Facility/Site Id: 747
 Soil: Confirmed Above Cleanup Levels
 NFA Date: 03/21/2003
 Groundwater: Remediated
 Contaminant Name: Petroleum Products-Unspecified

RIVERPOINT PROJECT M 311 N RIVERPOINT E 0 - 1/8 (0.058 mi.) DC464 / 21 2226

CS Id: 15022
 CS Id: 1804
 Facility/Site Id: 637
 Soil: Remediated-Below
 NFA Date: 07/13/1994
 NFA Date: 10/31/1984
 Groundwater: Suspected
 Contaminant Name: Petroleum-Gasoline
 Contaminant Name: Metals Priority Pollutants
 Contaminant Name: Non-Halogenated Solvents
 Surface Water: Suspected

ARMSTRONG PROPERTY 806 W 3RD S 0 - 1/8 (0.058 mi.) DD468 / 24 2238

CS Id: 7456
 Facility/Site Id: 1961746
 Soil: Confirmed Above Cleanup Levels
 NFA Date: 08/24/2011

EXECUTIVE SUMMARY

Groundwater: Confirmed Above Cleanup Levels

Contaminant Name: Petroleum-Other

AVISTA SUBSTATION	726 W 3RD AVE	S 0 - 1/8 (0.058 mi.)	DE469 / 24	2241
CS Id: 15513 Facility/Site Id: 49780 Soil: Remediated-Below NFA Date: 02/02/2022 Contaminant Name: Benzene Contaminant Name: Lead Contaminant Name: PBDE Contaminant Name: Petroleum-Diesel Contaminant Name: Petroleum-Gasoline				
NATIONAL MUSIC SERVI	122 E MONTGOMERY AVE	E 0 - 1/8 (0.060 mi.)	DF475 / 18	2270
CS Id: 11033 Facility/Site Id: 91568352 Soil: Confirmed Above Cleanup Levels NFA Date: 03/22/2013 Contaminant Name: Petroleum-Other				
SPOKANE FIRE DEPARTM	37 E COZZA DR	E 0 - 1/8 (0.064 mi.)	492 / 12	2392
CS Id: 9042 Facility/Site Id: 41381969 Soil: Confirmed Above Cleanup Levels NFA Date: 02/01/2012 Contaminant Name: Petroleum-Diesel				
SHERATON SPOKANE HOT	322 N SPOKANE FALLS	NW 0 - 1/8 (0.076 mi.)	516 / 21	2568
CS Id: 65 Facility/Site Id: 724 Soil: Remediated NFA Date: 02/06/2008 Groundwater: Remediated Contaminant Name: Petroleum Products-Unspecified Contaminant Name: Polycyclic Aromatic Hydrocarbons				
WENDLE MOTORS INC	4727 N DIVISION ST	W 0 - 1/8 (0.077 mi.)	DB519 / 15	2597
CS Id: 2402 Facility/Site Id: 35172165 Soil: Remediated NFA Date: 03/04/2009 Contaminant Name: Petroleum Products-Unspecified				
WA DOT EASTERN REGIO	2714 N MAYFAIR ST	ENE 0 - 1/8 (0.078 mi.)	DO525 / 18	2638
CS Id: 1084 Facility/Site Id: 655 Soil: Remediated NFA Date: 09/25/1993 Groundwater: Remediated Contaminant Name: Halogenated Organics Contaminant Name: Non-Halogenated Solvents				
VALOR HAVEN BLDG	108 S STATE ST	SSE 0 - 1/8 (0.088 mi.)	DR548 / 24	2773
CS Id: 11850 Facility/Site Id: 4586 Soil: Remediated-Below NFA Date: 05/18/2012 Contaminant Name: Petroleum-Other				
WA WSU ACADEMIC BUIL	310 N RIVERPOINT BLV	E 0 - 1/8 (0.095 mi.)	560 / 21	2832

EXECUTIVE SUMMARY

CS Id: 3355 Facility/Site Id: 4385472 Soil: Below Cleanup Levels NFA Date: 07/26/2005 Contaminant Name: Polycyclic Aromatic Hydrocarbons					
FUDS RRA 2 WAUKON	100 E MAIN AVE	E 0 - 1/8 (0.100 mi.)	DU568 / 21	2881	
CS Id: 3964 Facility/Site Id: 32546396 Soil: Suspected NFA Date: 03/30/1997 Contaminant Name: Halogenated Organics					
FUDS RRA 6 TRENTWOOD	100 E MAIN AVE	E 0 - 1/8 (0.100 mi.)	DU570 / 21	2882	
CS Id: 2327 Facility/Site Id: 30346918 Soil: Suspected NFA Date: 04/30/1997 Contaminant Name: Halogenated Organics					
COWLES PUBLISHING CO	1103 W SPRAGUE AVE	W 0 - 1/8 (0.101 mi.)	573 / 21	2905	
CS Id: 66 Facility/Site Id: 741 Soil: Remediated NFA Date: 02/21/1995 Contaminant Name: Metals Priority Pollutants Contaminant Name: Petroleum Products-Unspecified					
COSTCO WHOLESALE 66	7619 N DIVISION ST	W 0 - 1/8 (0.107 mi.)	594 / 12	3065	
CS Id: 14836 Facility/Site Id: 19452499 Soil: Remediated-Below NFA Date: 06/24/1992 Contaminant Name: Lead Contaminant Name: Petroleum-Diesel Contaminant Name: Petroleum-Gasoline Contaminant Name: Polychlorinated biPhenyls (PCB)					
UNOCAL 6217	304 S STEVENS ST	SSE 0 - 1/8 (0.109 mi.)	EA598 / 24	3137	
CS Id: 8281 Facility/Site Id: 21464279 Soil: Confirmed Above Cleanup Levels NFA Date: 01/30/2012 Groundwater: Confirmed Above Cleanup Levels Contaminant Name: Petroleum-Other					
DARIGOLD SPOKANE	33 E FRANCIS AVE	E 0 - 1/8 (0.123 mi.)	EG612 / 12	3181	
CS Id: 9667 Facility/Site Id: 54931278 Soil: Confirmed Above Cleanup Levels NFA Date: 01/31/2012 Contaminant Name: Petroleum-Other					
FLIGHT SERVICES CENT	127 W MISSION AVE	W 1/8 - 1/4 (0.127 mi.)	DZ617 / 21	3314	
CS Id: 8317 Facility/Site Id: 22442438 Soil: Remediated-Below NFA Date: 03/10/2022 Groundwater: Remediated-Below Contaminant Name: Arsenic					

EXECUTIVE SUMMARY

Contaminant Name: Metals - Other				
Contaminant Name: Petroleum-Other				
Contaminant Name: Polycyclic Aromatic Hydrocarbons				
GONZAGA UNIVERSITY	128 E DESMET & PEARL	E 1/8 - 1/4 (0.138 mi.)	638 / 21	3420
CS Id: 44				
Facility/Site Id: 748				
Soil: Below Cleanup Levels				
NFA Date: 06/28/1996				
Contaminant Name: Metals Priority Pollutants				
JOHNSTON PRINTING IN	159 S MCCLELLAN	S 1/8 - 1/4 (0.145 mi.)	EQ654 / 24	3587
CS Id: 4202				
Facility/Site Id: 32413323				
Soil: Remediated				
NFA Date: 02/23/2010				
Contaminant Name: Petroleum Products-Unspecified				
WANDERMERE GRAVEL PI	12610 N DIVISION	N 1/8 - 1/4 (0.167 mi.)	679 / 1	3825
CS Id: 8412				
Facility/Site Id: 24284727				
Soil: Confirmed Above Cleanup Levels				
NFA Date: 12/27/2011				
Contaminant Name: Petroleum-Other				
FAIRCO SELF SERVE 2N	104 W 2ND AVE	S 1/8 - 1/4 (0.174 mi.)	FC694 / 24	4115
CS Id: 8059				
Facility/Site Id: 14814712				
Soil: Remediated-Below				
NFA Date: 09/06/2016				
Groundwater: Remediated-Below				
Contaminant Name: Benzene				
Contaminant Name: Petroleum-Gasoline				
AAMCO TRANSMISSION S	230 W BOONE AVE	W 1/8 - 1/4 (0.202 mi.)	FK734 / 21	4645
CS Id: 681				
Facility/Site Id: 725				
Soil: Remediated				
NFA Date: 06/29/1995				
Contaminant Name: Metals Priority Pollutants				
Contaminant Name: Petroleum Products-Unspecified				
DRAPERY MART	225 W INDIANA AVE	W 1/8 - 1/4 (0.203 mi.)	FL737 / 21	4648
CS Id: 11389				
Facility/Site Id: 5190				
Soil: Remediated-Above				
NFA Date: 01/26/2011				
Contaminant Name: Polycyclic Aromatic Hydrocarbons				
NORTH AMERICAN BIOLO	104 W 3RD AVE	S 1/8 - 1/4 (0.244 mi.)	FV783 / 24	5125
CS Id: 67				
Facility/Site Id: 742				
NFA Date: 10/28/1996				
Groundwater: Remediated				
Contaminant Name: Petroleum Products-Unspecified				
UTTER MOTOR CO MAIN	1219 W 2ND AVE	W 1/4 - 1/2 (0.253 mi.)	FW795 / 23	5150
CS Id: 68				
Facility/Site Id: 759				
Soil: Remediated				

EXECUTIVE SUMMARY

NFA Date: 09/21/1998
 Groundwater: Remediated
 Contaminant Name: Petroleum Products-Unspecified

DOWNTOWN TOYOTA **1208 W 3RD AVE** **WSW 1/4 - 1/2 (0.256 mi.)** **FX797 / 23** **5170**

CS Id: 16748
 Facility/Site Id: 17027
 Soil: Remediated-Below
 NFA Date: 02/09/2023
 Groundwater: Remediated-Below
 Contaminant Name: Petroleum-Diesel
 Contaminant Name: Petroleum-Other
 Contaminant Name: Polycyclic Aromatic Hydrocarbons

BFS RETAIL & COMMERC **115 W 3RD AVE** **S 1/4 - 1/2 (0.266 mi.)** **817 / 24** **5425**

CS Id: 14680
 Facility/Site Id: 93496529
 Soil: Remediated-Below
 NFA Date: 11/02/2006
 Contaminant Name: Petroleum-Other

SOUTHLAND FACILITY 1 **323 W INDIANA AVE** **W 1/4 - 1/2 (0.266 mi.)** **FU822 / 21** **5511**

CS Id: 5923
 Facility/Site Id: 34918382
 Soil: Confirmed Above Cleanup Levels
 NFA Date: 04/19/1999
 Contaminant Name: Petroleum-Other

WEST CENTRAL LLC **41 W 3RD AVE** **S 1/4 - 1/2 (0.269 mi.)** **827 / 24** **5542**

CS Id: 14423
 Facility/Site Id: 1649608
 Soil: Remediated-Below
 NFA Date: 12/21/2017
 Contaminant Name: Arsenic

U HAUL CENTER MIDTOW **21 W 3RD ST** **SSE 1/4 - 1/2 (0.270 mi.)** **GB828 / 24** **5544**

CS Id: 8604
 Facility/Site Id: 28884776
 Soil: Confirmed Above Cleanup Levels
 NFA Date: 01/31/2012
 Contaminant Name: Petroleum-Other

JONES RADIATOR **220 E 2ND** **SE 1/4 - 1/2 (0.298 mi.)** **GF850 / 24** **5661**

CS Id: 9230
 Facility/Site Id: 44546637
 Soil: Confirmed Above Cleanup Levels
 NFA Date: 08/24/2011
 Contaminant Name: Petroleum-Other

PEIRONE PRODUCE CO **524 E TRENT AVE** **E 1/4 - 1/2 (0.304 mi.)** **GG863 / 21** **5721**

CS Id: 7942
 Facility/Site Id: 12475572
 Soil: Confirmed Above Cleanup Levels
 NFA Date: 12/27/2011
 Contaminant Name: Petroleum-Other

GONZAGA UNIVERSITY S **E 502 BOONE AVE** **E 1/4 - 1/2 (0.315 mi.)** **GN877 / 21** **5893**

CS Id: 1274
 Facility/Site Id: 686
 Soil: Remediated

EXECUTIVE SUMMARY

NFA Date: 01/03/1992

Contaminant Name: Petroleum Products-Unspecified

COLVILLE SDA CHURCH- 11387 WEST MEADOWVIE WNW 1/4 - 1/2 (0.351 mi.) GZ919 / 5 6137

CS Id: 2698

Facility/Site Id: 27308

Soil: Below Cleanup Levels

NFA Date: 07/10/1997

Contaminant Name: Metals Priority Pollutants

CARBURETOR IGNITION 433 E SPRAGUE AVE E 1/4 - 1/2 (0.353 mi.) HB928 / 21 6346

CS Id: 22

Facility/Site Id: 732

Soil: Remediated

NFA Date: 08/26/2003

Contaminant Name: Metals Priority Pollutants

Contaminant Name: Petroleum Products-Unspecified

SPRAGUE & SHERMAN 504 E SPRAGUE AVE E 1/4 - 1/2 (0.365 mi.) HD935 / 24 6398

CS Id: 10318

Facility/Site Id: 73276715

Soil: Confirmed Above Cleanup Levels

NFA Date: 02/27/2012

Contaminant Name: Petroleum-Other

INLAND METALS INC 534 E TRENT AVE E 1/4 - 1/2 (0.374 mi.) HF946 / 21 6422

CS Id: 1808

Facility/Site Id: 669

Soil: Remediated-Below

NFA Date: 12/22/1992

Contaminant Name: Metals - Other

Contaminant Name: Polychlorinated biPhenyls (PCB)

AVISTA 525 E RIVERSI 525 E RIVERSIDE AVE E 1/4 - 1/2 (0.377 mi.) 948 / 21 6424

CS Id: 13105

Facility/Site Id: 5554

Soil: Remediated-Below

NFA Date: 09/01/2009

Contaminant Name: Lead

Contaminant Name: Metals - Other

TEXACO FORMER 322 W 7TH AVE SSE 1/4 - 1/2 (0.379 mi.) 954 / 24 6440

CS Id: 1633

Facility/Site Id: 7875292

Soil: Remediated

NFA Date: 03/17/2010

Contaminant Name: Petroleum Products-Unspecified

Contaminant Name: Polycyclic Aromatic Hydrocarbons

CARNATION DAIRIES SP 444 W CATALDO AVE W 1/4 - 1/2 (0.379 mi.) HG957 / 21 6462

CS Id: 6550

Facility/Site Id: 16256288

Soil: Remediated-Below

NFA Date: 10/08/2020

Contaminant Name: Petroleum-Diesel

Contaminant Name: Petroleum-Other

SPOKANE TELEVISION I 500 W BOONE AVE W 1/4 - 1/2 (0.405 mi.) 974 / 21 6536

CS Id: 10556

Facility/Site Id: 79311669

EXECUTIVE SUMMARY

Soil: Confirmed Above Cleanup Levels

NFA Date: 08/25/2011

Contaminant Name: Petroleum-Other

SCHADE BREWERY	528 E TRENT	E 1/4 - 1/2 (0.412 mi.)	981 / 21	6583
CS Id: 4643				
Facility/Site Id: 6724162				
Soil: Remediated-Above				
NFA Date: 05/04/2006				
Contaminant Name: Metals Priority Pollutants				
Contaminant Name: Petroleum Products-Unspecified				
Contaminant Name: Polychlorinated biPhenyls (PCB)				
Contaminant Name: Polycyclic Aromatic Hydrocarbons				
ACES BAIL BONDS	710 N MONROE ST	N 1/4 - 1/2 (0.413 mi.)	HM982 / 21	6586
CS Id: 14545				
Facility/Site Id: 21789				
Soil: Remediated-Below				
NFA Date: 03/28/2017				
Contaminant Name: Non-Halogenated Solvents				
SPOKANE FIRE DEPARTM	S 804 MONROE	S 1/4 - 1/2 (0.436 mi.)	1001 / 24	6711
CS Id: 10524				
Facility/Site Id: 78466218				
Soil: Confirmed Above Cleanup Levels				
NFA Date: 02/01/2012				
Contaminant Name: Petroleum-Other				
NORTH CENTRAL CARE C	618 W NORA	W 1/4 - 1/2 (0.448 mi.)	HS1010 / 21	6761
CS Id: 10433				
Facility/Site Id: 76137221				
Soil: Confirmed Above Cleanup Levels				
NFA Date: 08/30/2011				
Contaminant Name: Petroleum-Other				
INLAND EMPIRE PLATIN	1205 W COLLEGE AVE	NW 1/4 - 1/2 (0.450 mi.)	1012 / 20	6768
CS Id: 1182				
Facility/Site Id: 634				
Soil: Remediated				
NFA Date: 08/27/2002				
Contaminant Name: Metals Priority Pollutants				
CHEM MARK CHEMICAL &	1306 N HOWARD ST	W 1/4 - 1/2 (0.451 mi.)	1016 / 21	6788
CS Id: 11172				
Facility/Site Id: 94838518				
Soil: Confirmed Above Cleanup Levels				
NFA Date: 08/30/2011				
Contaminant Name: Petroleum-Other				
WESTERN CONCRETE PRO	2601 N DAKOTA	E 1/4 - 1/2 (0.460 mi.)	HU1024 / 19	6908
CS Id: 10187				
Facility/Site Id: 69128579				
Soil: Confirmed Above Cleanup Levels				
NFA Date: 12/29/2011				
Contaminant Name: Petroleum-Other				
BECKER BUICK SPRAGUE	636 E SPRAGUE	E 1/4 - 1/2 (0.461 mi.)	HR1027 / 25	6938
CS Id: 5398				
Facility/Site Id: 6237923				
Soil: Remediated				

EXECUTIVE SUMMARY

NFA Date: 12/29/2009

Contaminant Name: Petroleum-Gasoline

BECKER BUICK INC	634 E 1ST AVE	ESE 1/4 - 1/2 (0.466 mi.)	1034 / 25	6951
CS Id: 10761				
Facility/Site Id: 84816273				
Soil: Confirmed Above Cleanup Levels				
NFA Date: 03/03/2009				
Contaminant Name: Petroleum-Gasoline				
MCLEOD USA SPOKANE	627 E SPRAGUE AVE	E 1/4 - 1/2 (0.474 mi.)	HR1040 / 22	6970
CS Id: 10406				
Facility/Site Id: 75413268				
Soil: Confirmed Above Cleanup Levels				
NFA Date: 12/27/2011				
Contaminant Name: Petroleum-Other				
CITY FOOD	1527 W 3RD AVE	W 1/4 - 1/2 (0.482 mi.)	HX1050 / 23	7036
CS Id: 10619				
Facility/Site Id: 81666741				
Soil: Confirmed Above Cleanup Levels				
NFA Date: 08/30/2011				
Contaminant Name: Petroleum-Other				
R&B SUPER STOP	618 W FRANCIS AVE	W 1/4 - 1/2 (0.486 mi.)	IA1053 / 12	7056
CS Id: 8165				
Facility/Site Id: 17435531				
Soil: Confirmed Above Cleanup Levels				
NFA Date: 12/06/2011				
Contaminant Name: Petroleum-Other				

Other Ascertainable Records

RCRA NonGen / NLR: RCRA - Non Generators / No Longer Regulated

A review of the RCRA NonGen / NLR list, as provided by EDR, and dated 07/24/2023 has revealed that there are 99 RCRA NonGen / NLR sites within approximately 0.25 miles of the requested target property.

<u>Site</u>	<u>Address</u>	<u>Direction / Distance</u>	<u>Map ID / Focus Map(s)</u>	<u>Page</u>
CITY OF SPOKANE RIVE EPA ID:: WAH000052909	4 W RIVERSIDE AVE	N 0 - 1/8 (0.012 mi.)	AT230 / 21	1084
EXXON 72706 FORMER A EPA ID:: WAD988488599	206 W RIVERSIDE AVE	N 0 - 1/8 (0.012 mi.)	AU233 / 21	1091
RITE AID 5307 EPA ID:: WAH000008813	5520 N DIVISION ST	E 0 - 1/8 (0.012 mi.)	BO246 / 15	1212
GREEN WORLD TRADING EPA ID:: WAH000060250	522 W RIVERSIDE AVE	N 0 - 1/8 (0.012 mi.)	AX253 / 21	1265
707 PARTNERS LLC SPO EPA ID:: WAH000048850	707 W 2ND AVE	S 0 - 1/8 (0.013 mi.)	BJ265 / 24	1318
SPOKANE CITY OF RIVE EPA ID:: WAH000052963	3 W RIVERSIDE AVE	S 0 - 1/8 (0.013 mi.)	AZ278 / 21	1359
WATSON PAINT & BODY	1015 N DIVISION ST	W 0 - 1/8 (0.014 mi.)	AO285 / 21	1370

EXECUTIVE SUMMARY

EPA ID:: WA0000360206				
WESTERN MILLWRIGHTS	N 1005 RUBY ST	E 0 - 1/8 (0.014 mi.)	AL291 / 21	1381
EPA ID:: WAD988505640				
MONTGOMERY WARD SPOK	5830 N DIVISION ST	E 0 - 1/8 (0.015 mi.)	BM298 / 15	1411
EPA ID:: WAD988507349				
MOTOR WORKS INC DIVI	3110 N DIVISION ST	E 0 - 1/8 (0.015 mi.)	303 / 18	1437
EPA ID:: WAD029509718				
SCHUCKS AUTO SUPPLY	7704 N DIVISION	E 0 - 1/8 (0.016 mi.)	BV306 / 12	1447
EPA ID:: WAH000021014				
WESTCO MARTINIZING N	7704 N DIVISION SPAC	E 0 - 1/8 (0.016 mi.)	BV309 / 12	1452
EPA ID:: WAD988483392				
LOWES HIW 206	6902 N DIVISION ST	E 0 - 1/8 (0.016 mi.)	313 / 12	1482
EPA ID:: WAR000001032				
SPOKANE CITY CONST M	103 E MISSION AVE	E 0 - 1/8 (0.016 mi.)	AG316 / 21	1559
EPA ID:: WA0000360057				
SHERWIN-WILLIAMS 708	7102 N DIVISION ST	E 0 - 1/8 (0.016 mi.)	BX318 / 12	1572
EPA ID:: WAH000060580				
MILLER PAINT COMPANY	7228 N DIVISION ST	E 0 - 1/8 (0.016 mi.)	323 / 12	1588
EPA ID:: WA0000979583				
ITT FINANCIAL SERVIC	3803 N DIVISION ST	W 0 - 1/8 (0.017 mi.)	BT334 / 18	1659
EPA ID:: WAD988522769				
ICI PAINTS SPOKANE	6709 N DIVISION ST	W 0 - 1/8 (0.017 mi.)	BP335 / 12	1664
EPA ID:: WA0000097808				
EXXON CO USA 79323	10222 N DIVISION ST	E 0 - 1/8 (0.019 mi.)	CD357 / 9	1722
EPA ID:: WAD988488912				
GULL TEXACO 601	2103 N DIVISION	W 0 - 1/8 (0.022 mi.)	CI369 / 18	1744
EPA ID:: WAR000011478				
NEW CONCEPT AUTO SER	44 W MAIN AVE	E 0 - 1/8 (0.023 mi.)	AS373 / 21	1769
EPA ID:: WAD080908460				
QWEST COMMUNICATIONS	5 W HOLLAND AVE	W 0 - 1/8 (0.026 mi.)	G377 / 9	1787
EPA ID:: WAT540010675				
LEAD CON USA LLC	100 N HOWARD ST STE	N 0 - 1/8 (0.026 mi.)	BA380 / 21	1796
EPA ID:: WAH000059220				
NEW CONCEPTS AUTO SE	4423 N DIVISION ST	W 0 - 1/8 (0.031 mi.)	CM390 / 15	1826
EPA ID:: WAD089342901				
ROUSES BODY SHOP INC	19 E ERMINA AVE	W 0 - 1/8 (0.033 mi.)	AB396 / 18	1840
EPA ID:: WAD027517036				
STEAM PLANT SQUARE	850 W STEAM PLANT AL	E 0 - 1/8 (0.034 mi.)	BH400 / 24	1866
EPA ID:: WAH000001172				
ALBERTSONS #242	12312 N DIVISION ST	N 0 - 1/8 (0.042 mi.)	CQ420 / 5	1980
EPA ID:: WAH000038808				
VIC B LINDEN & SONS	S 122 LINCOLN ST	W 0 - 1/8 (0.046 mi.)	426 / 24	2016
EPA ID:: WA0001004795				
WA DOT PARCEL 603853	SR 2 MP 290.1	W 0 - 1/8 (0.048 mi.)	BY431 / 18	2023
EPA ID:: WAR000009217				
NOTT ATWATER CO	E 210 RIVERSIDE	E 0 - 1/8 (0.049 mi.)	436 / 21	2073

EXECUTIVE SUMMARY

EPA ID:: WAD988466959				
BEKKERING AUTOMOTIVE	N 8821 DIVISION	W 0 - 1/8 (0.050 mi.)	CV438 / 9	2082
EPA ID:: WAD988509097				
NORTHGATE LAUNDRY	N 7414 DIVISION ST	W 0 - 1/8 (0.054 mi.)	CV453 / 9	2162
EPA ID:: WAD988501045				
UNIVERSAL ENGINE HEA	22 W MANSFIELD AVE	W 0 - 1/8 (0.054 mi.)	CZ455 / 18	2177
EPA ID:: WAD009072703				
DAVENPORT HOTEL	807 W SPRAGUE AVE	S 0 - 1/8 (0.055 mi.)	CO458 / 24	2183
EPA ID:: WAR000007526				
KITS CAMERA 988	N 4750 DIVISION ST J	W 0 - 1/8 (0.056 mi.)	DB460 / 15	2195
EPA ID:: WA0000952366				
PPG INDUSTRIES INC L	N 1030 DIVISION ST	W 0 - 1/8 (0.058 mi.)	463 / 21	2222
EPA ID:: WAD102898558				
KITS CAMERAS 1	N 5628 DIVISION ST B	W 0 - 1/8 (0.058 mi.)	466 / 15	2229
EPA ID:: WA0000143024				
NATIONAL MUSIC SERVI	122 E MONTGOMERY AVE	E 0 - 1/8 (0.060 mi.)	DF475 / 18	2270
EPA ID:: WAD153719232				
US GSA SPOKANE	920 W RIVERSIDE AVE	WNW 0 - 1/8 (0.060 mi.)	DG479 / 21	2333
EPA ID:: WA4470000064				
US GSA SPOKANE 1ST F	920 W RIVERSIDE AVE	WNW 0 - 1/8 (0.060 mi.)	DG480 / 21	2341
EPA ID:: WAH000035380				
US DOJ DEA SPOKANE	920 W RIVERSIDE RM 5	WNW 0 - 1/8 (0.060 mi.)	DG481 / 21	2348
EPA ID:: WA1150090065				
ORNAMENTAL IRON WORK	N 2315 DIVISION	W 0 - 1/8 (0.062 mi.)	483 / 18	2354
EPA ID:: WAD027514371				
WESTERN SOAP & SANIT	103 E SPRAGUE AVE	SE 0 - 1/8 (0.062 mi.)	484 / 21	2358
EPA ID:: WAH000015297				
FIRST STEVENS OFC BL	101 S STEVENS ST	S 0 - 1/8 (0.062 mi.)	485 / 24	2365
EPA ID:: WAR000005140				
LANGUILLE VJ & CO	W 611-615 3RD AVE	S 0 - 1/8 (0.063 mi.)	DE491 / 24	2387
EPA ID:: WAD009069592				
SPOKANE 1 HOUR PHOTO	W 714 MAIN AVE STE 2	N 0 - 1/8 (0.066 mi.)	DK500 / 21	2428
EPA ID:: WAR000001404				
AT&T CORP 2ND	501 W 2ND AVE AT&T	E 0 - 1/8 (0.069 mi.)	CP505 / 24	2489
EPA ID:: WAT540010691				
QWEST CORPORATION W0	W 501 2ND AVE	E 0 - 1/8 (0.069 mi.)	CP506 / 24	2515
EPA ID:: WAH000005884				
SPOKANE CITY ENGINEE	SECOND AVE & MONROE	W 0 - 1/8 (0.073 mi.)	DL512 / 24	2554
EPA ID:: WAH000049777				
WA DOT EASTERN REGIO	2714 N MAYFAIR ST	ENE 0 - 1/8 (0.078 mi.)	DO525 / 18	2638
EPA ID:: WAD980724371				
RIVER PARK SQUARE	714 THRU 814 W MAIN	N 0 - 1/8 (0.086 mi.)	DK545 / 21	2767
EPA ID:: WA0000230581				
HI REL LABORATORIES	204 E NORA AVE	E 0 - 1/8 (0.090 mi.)	552 / 21	2787
EPA ID:: WAD988514238				
RICHARDS FINE CLEANI	9319 N NEWPORT HWY	E 0 - 1/8 (0.095 mi.)	559 / 9	2817

EXECUTIVE SUMMARY

EPA ID:: WAD988520698				
MR TUX FORMAL WEAR S EPA ID:: WAD988521183	W 920 2ND AVE	W 0 - 1/8 (0.096 mi.)	DL561 / 24	2834
ROCKY MOUNTAIN BANK EPA ID:: WAD049017841	202 E SHARP AVE	E 0 - 1/8 (0.097 mi.)	562 / 21	2846
NORTH COUNTRY CLEANE EPA ID:: WAD981768443	9107 COUNTRY HOMES B	W 0 - 1/8 (0.098 mi.)	564 / 9	2851
SPOKANE SCH DIST ADM EPA ID:: WAH000016451	200 N BERNARD ST	N 0 - 1/8 (0.099 mi.)	566 / 21	2859
FOOTHILLS LINCOLN ME EPA ID:: WA0000967463	202 E NORTH FOOTHILL	E 0 - 1/8 (0.101 mi.)	571 / 18	2883
CITY OF SPOKANE DIVI EPA ID:: WAH000052917	104 S DIVISION ST	SE 0 - 1/8 (0.102 mi.)	DR580 / 24	2923
WASHINGTON 1 HOUR PH EPA ID:: WAR000002675	101 S DIVISION ST	S 0 - 1/8 (0.104 mi.)	582 / 24	2928
MECHANICS PRIDE TIRE EPA ID:: WAD988499265	W 1002 3RD AVE	SW 0 - 1/8 (0.106 mi.)	DX587 / 24	2976
SATURN OF SPOKANE 10 EPA ID:: WAD988523312	1007 W 2ND AVE	W 0 - 1/8 (0.106 mi.)	DY590 / 24	2997
BARTON FIAT 1002 W EPA ID:: WAD027496983	1002 W 2ND AVE	W 0 - 1/8 (0.107 mi.)	DY593 / 24	3016
COSTCO WHOLESALE 66 EPA ID:: WAR000003855	7619 N DIVISION ST	W 0 - 1/8 (0.107 mi.)	594 / 12	3065
EMPIRE FORD INC EPA ID:: WAD980988224	423 W 3RD AVE	SE 0 - 1/8 (0.121 mi.)	EA610 / 24	3164
CHEVRON USA INC SS 9 EPA ID:: WAD988496204	1005 W 3RD AVE	SW 1/8 - 1/4 (0.129 mi.)	DX620 / 24	3348
CENTRAL WELL STATION EPA ID:: WAH000056255	5903 N NORMANDIE ST	W 1/8 - 1/4 (0.138 mi.)	EK635 / 15	3413
WA WSU INSITUTE OF S EPA ID:: WAH000031444	120 N PINE	E 1/8 - 1/4 (0.140 mi.)	EL640 / 21	3421
ASPEN DENTAL SPOKANE EPA ID:: WAH000051544	9405 N NEWPORT HWY S	E 1/8 - 1/4 (0.141 mi.)	EN644 / 9	3505
SPOKANE CITY PUBLIC EPA ID:: WAH000026164	400 W 3RD	ESE 1/8 - 1/4 (0.143 mi.)	EJ646 / 24	3518
COWLES PUBLISHING CO EPA ID:: WAD009066879	N 50 MADISON	W 1/8 - 1/4 (0.144 mi.)	EM649 / 21	3528
JOHNSTON PRINTING IN EPA ID:: WAH000021063	159 S MCCLELLAN	S 1/8 - 1/4 (0.145 mi.)	EQ654 / 24	3587
MERCEDES BENZ OF SPO EPA ID:: WAD081479966	1027 W 3RD AVE	WSW 1/8 - 1/4 (0.155 mi.)	ES663 / 24	3642
HOS AND BOZ LLC EPA ID:: WAH000054880	110 S MADISON ST	W 1/8 - 1/4 (0.155 mi.)	ET664 / 24	3679
SPOKANE SCH DIST LEW EPA ID:: WAH000010256	521 W 4TH AVE	S 1/8 - 1/4 (0.156 mi.)	666 / 24	3709
LARRY H MILLER HONDA	1125 W 2ND AVE	W 1/8 - 1/4 (0.162 mi.)	EU670 / 24	3749

EXECUTIVE SUMMARY

EPA ID:: WAD027502012				
SPOKANE CITY HALL	808 W SPOKANE FALLS	N 1/8 - 1/4 (0.164 mi.)	EW677 / 21	3805
EPA ID:: WAH000013201				
SPOKANE LINCOLN MERC	1103 W 3RD AVE	WSW 1/8 - 1/4 (0.165 mi.)	ES678 / 24	3819
EPA ID:: WAD980988513				
CLARKS CLEANERS DIVI	159 S DIVISION ST	SE 1/8 - 1/4 (0.170 mi.)	EX683 / 24	3841
EPA ID:: WAD981768401				
NIOSH SPOKANE RESEAR	315 E MONTGOMERY AVE	E 1/8 - 1/4 (0.171 mi.)	684 / 18	3862
EPA ID:: WA6141500094				
MR TUX FORMAL WEAR 4	W 45 2ND AVE	S 1/8 - 1/4 (0.172 mi.)	EQ687 / 24	3942
EPA ID:: WAH000013417				
USWCOM DARTFORD N RP	T26N R43E S8 NW1/4 N	WNW 1/8 - 1/4 (0.173 mi.)	691 / 1	4110
EPA ID:: WAT540012176				
FAIRCO SELF SERVE 2N	104 W 2ND AVE	S 1/8 - 1/4 (0.174 mi.)	FC695 / 24	4126
EPA ID:: WAD988474086				
SCOLLARDS DRY CLEANE	315 S WASHINGTON ST	SE 1/8 - 1/4 (0.178 mi.)	FE700 / 24	4152
EPA ID:: WAH000026191				
GM AUTO SUPPLY CO	36 W 2ND AVE	S 1/8 - 1/4 (0.178 mi.)	702 / 24	4167
EPA ID:: WAD009067745				
CUSTOM BLINDS	E 307 SPRAGUE	ESE 1/8 - 1/4 (0.184 mi.)	EY708 / 21	4220
EPA ID:: WAD009070301				
WA WSU SPOKANE VET C	218 E SPOKANE FALLS	E 1/8 - 1/4 (0.198 mi.)	FH722 / 21	4277
EPA ID:: WAH000034460				
COSCO MARKING INC	215 W 2ND AVE	S 1/8 - 1/4 (0.199 mi.)	FB723 / 24	4287
EPA ID:: WA0000100297				
CENTURY WEST ENGINEE	1124 W RIVERSIDE AVE	WNW 1/8 - 1/4 (0.199 mi.)	FI724 / 20	4346
EPA ID:: WAD988510251				
US DOJ DEA SPOKANE 1	1124 W RIVERSIDE STE	WNW 1/8 - 1/4 (0.199 mi.)	FI725 / 20	4353
EPA ID:: WA0000471003				
SPOKANE CITY MAINT D	N 1433 NORMANDIE ST	W 1/8 - 1/4 (0.202 mi.)	733 / 21	4632
EPA ID:: WAD988499356				
NORTHPOINTE CHEVRON	9420 N NEWPORT HWY	E 1/8 - 1/4 (0.215 mi.)	FN745 / 9	4681
EPA ID:: WAD988489761				
SPOKANE CITY SIGNS M	W MISSION AVE & N CA	W 1/8 - 1/4 (0.220 mi.)	FP749 / 21	4693
EPA ID:: WAD988503421				
FLASHS AUTO BODY	2417 N ASTOR ST	ENE 1/8 - 1/4 (0.225 mi.)	755 / 18	4831
EPA ID:: WAD036040947				
SHRINERS HOSPITALS F	911 W 5TH AVE	S 1/8 - 1/4 (0.227 mi.)	FQ759 / 24	4860
EPA ID:: WAH000035897				
ONE HOUR MARTINIZING	121 NORTHTOWN SHOPPI	SSE 1/8 - 1/4 (0.229 mi.)	763 / 24	4881
EPA ID:: WAD981764244				
WA ECY CALISPEL ABAN	2407 N CALISPEL ST	W 1/8 - 1/4 (0.230 mi.)	764 / 18	4888
EPA ID:: WA0000036194				
QWEST CORPORATION WO	S 102 SPOKANE ST	ESE 1/8 - 1/4 (0.239 mi.)	774 / 24	5056
EPA ID:: WAD980985014				
UNITED TECHNOLOGIES	1207 W 2ND AVE	W 1/8 - 1/4 (0.249 mi.)	FW789 / 23	5142

EXECUTIVE SUMMARY

EPA ID:: WAD988481362

WA Inactive Drycleaners: Inactive Drycleaners

A review of the WA Inactive Drycleaners list, as provided by EDR, and dated 04/10/2023 has revealed that there are 7 WA Inactive Drycleaners sites within approximately 0.25 miles of the requested target property.

<u>Site</u>	<u>Address</u>	<u>Direction / Distance</u>	<u>Map ID / Focus Map(s)</u>	<u>Page</u>
WESTCO MARTINIZING N EPA I: WAD988483392 Facility ID: 8787384 Facility ID: 13585	7704 N DIVISION SPAC	E 0 - 1/8 (0.016 mi.)	BV309 / 12	1452
NORTHGATE LAUNDRY EPA I: WAD988501045 Facility ID: 8178947 Facility ID: 13570	N 7414 DIVISION ST	W 0 - 1/8 (0.054 mi.)	CV453 / 9	2162
RICHARDS FINE CLEANI EPA I: WAD988520698 Facility ID: 7869 Facility ID: 69386535	9319 N NEWPORT HWY	E 0 - 1/8 (0.095 mi.)	559 / 9	2817
NORTH COUNTRY CLEANE EPA I: WAD981768443 Facility ID: 4446	9107 COUNTRY HOMES B	W 0 - 1/8 (0.098 mi.)	564 / 9	2851
CLARKS CLEANERS DIVI EPA I: WAD981768401 Facility ID: 27683942 Facility ID: 3458	159 S DIVISION ST	SE 1/8 - 1/4 (0.170 mi.)	EX683 / 24	3841
SCOLLARDS DRY CLEANE EPA I: WAH000026191 Facility ID: 4919533 Facility ID: 15921	315 S WASHINGTON ST	SE 1/8 - 1/4 (0.178 mi.)	FE701 / 24	4158
ONE HOUR MARTINIZING EPA I: WAD981764244 Facility ID: 816	121 NORTHTOWN SHOPPI	SSE 1/8 - 1/4 (0.229 mi.)	763 / 24	4881

WA MANIFEST: Hazardous Waste Manifest Data

A review of the WA MANIFEST list, as provided by EDR, and dated 12/31/2020 has revealed that there are 83 WA MANIFEST sites within approximately 0.25 miles of the requested target property.

<u>Site</u>	<u>Address</u>	<u>Direction / Distance</u>	<u>Map ID / Focus Map(s)</u>	<u>Page</u>
CITY OF SPOKANE RIVE Facility Site ID Number: 3384 Gen Status CD: XQG EPA ID: WAH000052909	4 W RIVERSIDE AVE	N 0 - 1/8 (0.012 mi.)	AT231 / 21	1088
RITE AID 5307 SPOKAN Facility Site ID Number: 17671 Gen Status CD: SQG	5840 N DIVISION ST	E 0 - 1/8 (0.012 mi.)	BM238 / 15	1108

EXECUTIVE SUMMARY

EPA ID: WAH000049651				
RITE AID 5307	5520 N DIVISION ST	E 0 - 1/8 (0.012 mi.)	BO245 / 15	1155
Facility Site ID Number: 72569837				
Gen Status CD: SQG				
Gen Status CD: MQG				
Gen Status CD: XQG				
EPA ID: WAH000008813				
VERIZON BUSINESS SPA	W 422 RIVERSIDE AVE	N 0 - 1/8 (0.012 mi.)	AW255 / 21	1269
VERIZON WIRELESS ONB	W 422 RIVERSIDE AVE	N 0 - 1/8 (0.012 mi.)	AW256 / 21	1275
ZAYO INC SPOKANE	422 W RIVERSIDE	N 0 - 1/8 (0.012 mi.)	AW261 / 21	1300
707 PARTNERS LLC SPO	707 W 2ND AVE	S 0 - 1/8 (0.013 mi.)	BJ264 / 24	1312
Facility Site ID Number: 14953				
Gen Status CD: LQG				
EPA ID: WAH000048850				
JIFFY LUBE STORE 261	7320 N DIVISION ST	E 0 - 1/8 (0.013 mi.)	BR275 / 12	1351
SPOKANE CITY OF RIVE	3 W RIVERSIDE AVE	S 0 - 1/8 (0.013 mi.)	AZ279 / 21	1363
Facility Site ID Number: 17380				
Gen Status CD: XQG				
EPA ID: WAH000052963				
LOWES HIW 206	6902 N DIVISION ST	E 0 - 1/8 (0.016 mi.)	313 / 12	1482
Facility Site ID Number: 85127623				
Gen Status CD: SQG				
Gen Status CD: XQG				
EPA ID: WAR000001032				
MILLER PAINT COMPANY	7228 N DIVISION ST	E 0 - 1/8 (0.016 mi.)	323 / 12	1588
Facility Site ID Number: 99393214				
Gen Status CD: XQG				
EPA ID: WA0000979583				
JIFFY LUBE STORE 232	1430 N DIVISION ST	E 0 - 1/8 (0.018 mi.)	CC349 / 21	1702
ATT MOBILITY DOWNTOW	11 S WASHINGTON AVE	S 0 - 1/8 (0.033 mi.)	CJ399 / 24	1856
RITE AID 5302	112 N HOWARD ST STE	N 0 - 1/8 (0.038 mi.)	AX407 / 21	1883
Facility Site ID Number: 52238611				
Gen Status CD: SQG				
Gen Status CD: MQG				
Gen Status CD: XQG				
EPA ID: WA0001013218				
CENTURYLINK QC W0034	501 W 2ND AVE	ESE 0 - 1/8 (0.042 mi.)	CP416 / 24	1950
ATT SPOKANE II	501 W 2ND AVE	ESE 0 - 1/8 (0.042 mi.)	CP418 / 24	1969
ALBERTSONS 242	12312 N DIVISION ST	N 0 - 1/8 (0.042 mi.)	CQ421 / 5	1994
Facility Site ID Number: 17416				
Gen Status CD: SQG				
Gen Status CD: XQG				
EPA ID: WAH000038808				
EWU RIVER POINT DENT	HSB 160 310 N RIVER	W 0 - 1/8 (0.048 mi.)	CU433 / 21	2033
Facility Site ID Number: 8619520				
Gen Status CD: SQG				
Gen Status CD: LQG				
EPA ID: WAH000030608				
NORTHWEST PIPELINE C	NINE MILE RD ON PIPE	W 0 - 1/8 (0.049 mi.)	CU437 / 21	2077
Facility Site ID Number: 6773174				
Gen Status CD: XQG				
Gen Status CD: LQG				

EXECUTIVE SUMMARY

EPA ID: WAH000026462				
RITE AID #5311	12420 N DIVISION	N 0 - 1/8 (0.053 mi.)	CQ452 / 5	2144
Facility Site ID Number: 3344042				
Gen Status CD: SQG				
EPA ID: WAH000039815				
KITS CAMERA 988	N 4750 DIVISION ST J	W 0 - 1/8 (0.056 mi.)	DB460 / 15	2195
Facility Site ID Number: 57958397				
Gen Status CD: SQG				
EPA ID: WA0000952366				
COWLES PUBLISHING CO	999 W RIVERSIDE AVE	W 0 - 1/8 (0.059 mi.)	CY473 / 21	2252
COWLES PUBLISHING CO	999 W RIVERSIDE AVE	W 0 - 1/8 (0.059 mi.)	CY474 / 21	2260
NATIONAL MUSIC SERVI	122 E MONTGOMERY AVE	E 0 - 1/8 (0.060 mi.)	DF475 / 18	2270
Facility Site ID Number: 91568352				
Gen Status CD: SQG				
EPA ID: WAD153719232				
US GSA SPOKANE 1ST F	920 W RIVERSIDE AVE	WNW 0 - 1/8 (0.060 mi.)	DG478 / 21	2301
Facility Site ID Number: 7245				
Gen Status CD: XQG				
EPA ID: WAH000035380				
LEVEL 3 COMMUNICATIO	601 W MAIN AVE	N 0 - 1/8 (0.063 mi.)	DH488 / 21	2376
VERIZON WIRELESS WAS	301 W MAIN AVE	N 0 - 1/8 (0.064 mi.)	DI494 / 21	2398
WS DOT WANDERMERE	12303 N DIVISION	WNW 0 - 1/8 (0.065 mi.)	DJ496 / 5	2405
CRASH CHAMPIONS SPOK	34 E MAIN AVE	E 0 - 1/8 (0.067 mi.)	502 / 21	2436
Facility Site ID Number: 73394946				
Gen Status CD: SQG				
EPA ID: WA0000073056				
AT&T CORP 2ND	501 W 2ND AVE AT&T	E 0 - 1/8 (0.069 mi.)	CP505 / 24	2489
Facility Site ID Number: 67643443				
Gen Status CD: SQG				
Gen Status CD: XQG				
Gen Status CD: MQG				
EPA ID: WAH000005884				
SPOKANE CITY 2ND AND	SECOND AVE & MONROE	W 0 - 1/8 (0.073 mi.)	DL513 / 24	2560
Facility Site ID Number: 22914				
Gen Status CD: LQG				
EPA ID: WAH000049777				
SPOKANE COUNTY WATER	12515 N HELENA CT	S 0 - 1/8 (0.077 mi.)	DN520 / 2	2603
WS DOT SPOKANE MAYFA	2714 N MAYFAIR	ENE 0 - 1/8 (0.078 mi.)	DO523 / 18	2619
WA DOT EASTERN REGIO	2714 N MAYFAIR ST	ENE 0 - 1/8 (0.078 mi.)	DO525 / 18	2638
Facility Site ID Number: 655				
Gen Status CD: SQG				
Gen Status CD: XQG				
EPA ID: WAD980724371				
VERIZON BUSINESS STE	155 S STEVENS	E 0 - 1/8 (0.078 mi.)	DP528 / 24	2712
NORDSTROM INC 009	828 W MAIN AVE	N 0 - 1/8 (0.080 mi.)	DK535 / 21	2734
Facility Site ID Number: 59093				
Gen Status CD: MQG				
EPA ID: WAH000054571				
PITNEY BOWES INC SPO	1313 N ATLANTIC AVE	W 0 - 1/8 (0.089 mi.)	DS550 / 21	2778
SPOKANE SCH DIST ADM	200 N BERNARD ST	N 0 - 1/8 (0.099 mi.)	566 / 21	2859
Facility Site ID Number: 56351855				

EXECUTIVE SUMMARY

Gen Status CD: XQG				
EPA ID: WAH000016451				
SPOKANE COUNTY WATER	101 E LINCOLN RD	E 0 - 1/8 (0.101 mi.)	DV574 / 12	2911
CITY OF SPOKANE DIVI	104 S DIVISION ST	SE 0 - 1/8 (0.102 mi.)	DR579 / 24	2922
Facility Site ID Number: 6739				
Gen Status CD: XQG				
EPA ID: WAH000052917				
BANNER FURNACE AND F	144 E JACKSON	E 0 - 1/8 (0.105 mi.)	DW584 / 18	2953
BARTON FIAT 1002 W	1002 W 2ND AVE	W 0 - 1/8 (0.107 mi.)	DY592 / 24	3010
Facility Site ID Number: 22561422				
Gen Status CD: SQG				
Gen Status CD: XQG				
EPA ID: WAD027496983				
BARTON FIAT 1002 W	1002 W 2ND AVE	W 0 - 1/8 (0.107 mi.)	DY593 / 24	3016
Facility Site ID Number: 22561422				
Gen Status CD: SQG				
EPA ID: WAD027496983				
COSTCO WHOLESALE 66	7619 N DIVISION ST	W 0 - 1/8 (0.107 mi.)	594 / 12	3065
Facility Site ID Number: 19452499				
Gen Status CD: MQG				
Gen Status CD: LQG				
Gen Status CD: XQG				
Gen Status CD: SQG				
EPA ID: WAR000003855				
SPOKANE COUNTY WATER	6616 N NORMANDIE ST	W 0 - 1/8 (0.113 mi.)	EC603 / 12	3151
DARIGOLD SPOKANE	33 E FRANCIS AVE	E 0 - 1/8 (0.123 mi.)	EG612 / 12	3181
Facility Site ID Number: 54931278				
Gen Status CD: SQG				
EPA ID: WAD102890522				
DARIGOLD INC SPOKANE	33 E FRANCIS AVE	E 0 - 1/8 (0.123 mi.)	EG613 / 12	3272
CITY OF SPOKANE CENT	5903 N NORMANDIE ST	W 1/8 - 1/4 (0.138 mi.)	EK633 / 15	3405
ALK ABELLO SOURCE MA	120 N PINE	E 1/8 - 1/4 (0.140 mi.)	EL641 / 21	3446
Facility Site ID Number: 1395823				
Gen Status CD: SQG				
EPA ID: WAH000031444				
COWLES PUBLISHING PR	50 N MADISON AVE	W 1/8 - 1/4 (0.140 mi.)	EM643 / 21	3499
ASPEN DENTAL SPOKANE	9405 N NEWPORT HWY S	E 1/8 - 1/4 (0.141 mi.)	EN645 / 9	3512
Facility Site ID Number: 21837				
Gen Status CD: SQG				
EPA ID: WAH000051544				
SPOKANE CITY PUBLIC	400 W 3RD	ESE 1/8 - 1/4 (0.143 mi.)	EJ647 / 24	3524
Facility Site ID Number: 8139943				
Gen Status CD: MQG				
EPA ID: WAH000026164				
COWLES PUBLISHING CO	N 50 MADISON	W 1/8 - 1/4 (0.144 mi.)	EM649 / 21	3528
Facility Site ID Number: 72396442				
Gen Status CD: SQG				
Gen Status CD: XQG				
EPA ID: WAD009066879				
VERIZON WIRELESS NE	220 E JACKSON AVE	E 1/8 - 1/4 (0.145 mi.)	EP651 / 18	3583
JOHNSTON PRINTING IN	159 S MCCLELLAN	S 1/8 - 1/4 (0.145 mi.)	EQ654 / 24	3587

EXECUTIVE SUMMARY

Facility Site ID Number: 32413323				
Gen Status CD: MQG				
EPA ID: WAH000021063				
VERIZON WIRELESS WAS	9304 N NEWPORT HWY	E 1/8 - 1/4 (0.155 mi.)	ER662 / 9	3634
MERCEDES BENZ OF SPO	1027 W 3RD AVE	WSW 1/8 - 1/4 (0.155 mi.)	ES663 / 24	3642
Facility Site ID Number: 63221576				
Gen Status CD: SQG				
EPA ID: WAD081479966				
HOS AND BOZ LLC	110 S MADISON ST	W 1/8 - 1/4 (0.155 mi.)	ET665 / 24	3686
Facility Site ID Number: 95442				
Gen Status CD: XQG				
EPA ID: WAH000054880				
SPOKANE SCH DIST LEW	521 W 4TH AVE	S 1/8 - 1/4 (0.156 mi.)	666 / 24	3709
Facility Site ID Number: 93695743				
Gen Status CD: XQG				
EPA ID: WAH000010256				
RECREATION RINK AND	720 W SPOKANE FALLS	N 1/8 - 1/4 (0.159 mi.)	667 / 21	3732
COWLES PUBLISHING GA	1103 W SPRAGUE AVE	W 1/8 - 1/4 (0.163 mi.)	EV675 / 24	3798
AVISTA POST ST 115KV	311 N POST ST	N 1/8 - 1/4 (0.170 mi.)	EW681 / 21	3829
NIOSH SPOKANE RESEAR	315 E MONTGOMERY AVE	E 1/8 - 1/4 (0.171 mi.)	684 / 18	3862
Facility Site ID Number: 38943267				
Gen Status CD: SQG				
Gen Status CD: XQG				
EPA ID: WA6141500094				
MR TUX FORMAL WEAR 4	W 45 2ND AVE	S 1/8 - 1/4 (0.172 mi.)	EQ687 / 24	3942
Facility Site ID Number: 28264998				
Gen Status CD: SQG				
EPA ID: WAH000013417				
HOME DEPOT 4719	9116 N NEWPORT HWY	E 1/8 - 1/4 (0.172 mi.)	FA689 / 9	3964
Facility Site ID Number: 86724214				
Gen Status CD: MQG				
EPA ID: WAH000012641				
THE HOME DEPOT STORE	9116 N NEWPORT HWY	E 1/8 - 1/4 (0.172 mi.)	FA690 / 9	4102
VERIZON WIRELESS LEW	202 W 2ND AVE	S 1/8 - 1/4 (0.174 mi.)	FB693 / 24	4114
JIFFY LUBE STORE 232	9412 N NEWPORT HWY	E 1/8 - 1/4 (0.177 mi.)	FD699 / 9	4146
SCOLLARDS DRY CLEANE	315 S WASHINGTON ST	SE 1/8 - 1/4 (0.178 mi.)	FE701 / 24	4158
Facility Site ID Number: 4919533				
Gen Status CD: XQG				
EPA ID: WAH000026191				
DOWNTOWN HONDA	1128 WEST 3RD AVENUE	WSW 1/8 - 1/4 (0.184 mi.)	FF707 / 24	4193
Facility Site ID Number: 76698799				
Gen Status CD: SQG				
Gen Status CD: XQG				
Gen Status CD: MQG				
EPA ID: WAD027502012				
WA WSU SPOKANE VET C	218 E SPOKANE FALLS	E 1/8 - 1/4 (0.198 mi.)	FH721 / 21	4270
Facility Site ID Number: 3365068				
Gen Status CD: XQG				
EPA ID: WAH000034460				
COSCO MARKING INC	215 W 2ND AVE	S 1/8 - 1/4 (0.199 mi.)	FB723 / 24	4287
Facility Site ID Number: 57674635				

EXECUTIVE SUMMARY

Gen Status CD: MQG Gen Status CD: SQG Gen Status CD: XQG EPA ID: WA0000100297				
MULTICARE DEACONESS	800 W 5TH AVE	S 1/8 - 1/4 (0.201 mi.)	FJ728 / 24	4366
Facility Site ID Number: 48641517 Gen Status CD: SQG EPA ID: WAD153812797				
DEACONESS MEDICAL CE	800 W 5TH AVE	S 1/8 - 1/4 (0.201 mi.)	FJ729 / 24	4461
Facility Site ID Number: 48641517 Gen Status CD: MQG Gen Status CD: LQG EPA ID: WAD153812797				
CALIBER COLLISION CE	119 S JEFFERSON	W 1/8 - 1/4 (0.201 mi.)	732 / 23	4582
Facility Site ID Number: 86879111 Gen Status CD: SQG EPA ID: WAH000013425				
AVISTA MONROE ST HYD	337 N POST ST	N 1/8 - 1/4 (0.204 mi.)	FG739 / 21	4651
SHERWIN WILLIAMS SPO	W 420 BOONE AVE	E 1/8 - 1/4 (0.224 mi.)	753 / 21	4708
Facility Site ID Number: 77553987 Gen Status CD: MQG Gen Status CD: LQG EPA ID: WAD001718972				
VERIZON WIRELESS WAS	707 W 5TH AVE	S 1/8 - 1/4 (0.226 mi.)	757 / 24	4852
SHRINERS HOSPITAL FO	911 W 5TH AVE	S 1/8 - 1/4 (0.227 mi.)	FQ758 / 24	4857
SPOKANE UNIT	911 W 5TH AVE	S 1/8 - 1/4 (0.227 mi.)	FQ760 / 24	4869
Facility Site ID Number: 95475712 Gen Status CD: SQG Gen Status CD: XQG EPA ID: WAH000035897				
CPM DEVELOPMENT CORP	13302 N PERRY ST	NNW 1/8 - 1/4 (0.235 mi.)	FT769 / 2	4918
HOLY FAMILY MEDICAL	5633 N LIDGERWOOD	E 1/8 - 1/4 (0.236 mi.)	771 / 15	4934
Facility Site ID Number: 86961756 Gen Status CD: MQG Gen Status CD: XQG EPA ID: WAD010188779				
QWEST CORPORATION W0	S 102 SPOKANE ST	ESE 1/8 - 1/4 (0.239 mi.)	774 / 24	5056
Facility Site ID Number: 87367452 Gen Status CD: SQG Gen Status CD: XQG EPA ID: WAD980985014				

MINES MRDS: Mineral Resources Data System

A review of the MINES MRDS list, as provided by EDR, and dated 08/23/2022 has revealed that there is 1 MINES MRDS site within approximately 0.25 miles of the requested target property.

<u>Site</u>	<u>Address</u>	<u>Direction / Distance</u>	<u>Map ID / Focus Map(s)</u>	<u>Page</u>
S AND F CONSTRUCTION		ESE 0 - 1/8 (0.057 mi.)	CS462 / 5	2221

EXECUTIVE SUMMARY

EDR HIGH RISK HISTORICAL RECORDS

EDR Exclusive Records

EDR MGP: EDR Proprietary Manufactured Gas Plants

A review of the EDR MGP list, as provided by EDR, has revealed that there are 2 EDR MGP sites within approximately 1 mile of the requested target property.

<u>Site</u>	<u>Address</u>	<u>Direction / Distance</u>	<u>Map ID / Focus Map(s)</u>	<u>Page</u>
SPOKANE GAS LIGHT AN	S WASHINGTON STREET	E 0 - 1/8 (0.107 mi.)	DP591 / 24	3010
SPOKANE GAS MANUFACT	N. ERIE STREET	E 1/2 - 1 (0.767 mi.)	IE1085 / 22	7323

EDR Hist Auto: EDR Exclusive Historical Auto Stations

A review of the EDR Hist Auto list, as provided by EDR, has revealed that there are 22 EDR Hist Auto sites within approximately 0.125 miles of the requested target property.

<u>Site</u>	<u>Address</u>	<u>Direction / Distance</u>	<u>Map ID / Focus Map(s)</u>	<u>Page</u>
J R TOWN PUMP CAR WA	2725 N DIVISION ST	W 0 - 1/8 (0.011 mi.)	X223 / 18	1071
7-ELEVEN 23720	10406 W DIVISION	ESE 0 - 1/8 (0.013 mi.)	BQ271 / 5	1348
BIG WEST OIL COMPANY	8016 N DIVISION	E 0 - 1/8 (0.016 mi.)	BW311 / 12	1478
JOPO INC	7902 N DIVISION ST	E 0 - 1/8 (0.016 mi.)	K320 / 12	1579
NORTH DIVISION AUTO	4209 N DIVISION	W 0 - 1/8 (0.018 mi.)	339 / 15	1678
MONARCH GULF I	8117 N DIVISION ST	W 0 - 1/8 (0.018 mi.)	J340 / 12	1678
NORTHTOWN CHEVRON IN	4615 N DIVISION ST	W 0 - 1/8 (0.018 mi.)	CB347 / 15	1699
SMITH EUGENE	N 7902 DIVISION	E 0 - 1/8 (0.018 mi.)	K351 / 12	1710
DIVINE CORPORATION	10222 N DIVISION ST	E 0 - 1/8 (0.019 mi.)	CD356 / 9	1721
RAI ENTERPRISES	2910 N DIVISION ST	E 0 - 1/8 (0.021 mi.)	CG366 / 18	1739
NORTH SPOKANE AUTO E	8915 N DIVISION ST	W 0 - 1/8 (0.021 mi.)	CH368 / 9	1743
GULL STATIONS	2103 N DIVISION ST	W 0 - 1/8 (0.022 mi.)	CI371 / 18	1768
STEVES TOWING	19 E ERMINA AVE	W 0 - 1/8 (0.033 mi.)	AB397 / 18	1853
PAY N TAKE IT SERVIC	912 W 2ND	W 0 - 1/8 (0.035 mi.)	403 / 24	1880
JIMS AMERICAN	N 9220 DIVISION	E 0 - 1/8 (0.054 mi.)	DA456 / 9	2182
BEVAN JOHN W	3RD & LINCOLN	S 0 - 1/8 (0.072 mi.)	509 / 24	2549
SHAMROCK PETROLEUM C	932 W 3RD AVE	SW 0 - 1/8 (0.081 mi.)	DQ538 / 24	2760
LIPE ROBERT C	930 W 3RD	SW 0 - 1/8 (0.082 mi.)	DQ540 / 24	2763
TREVITHICK PAUL S	W 1002 3RD AVE	SW 0 - 1/8 (0.102 mi.)	DQ577 / 24	2920
THOMPSON FRANK A	W 1005 3RD	SW 0 - 1/8 (0.108 mi.)	DQ596 / 24	3136
THOMPSON FRANK A	W 1005 3RD	SW 0 - 1/8 (0.108 mi.)	DQ597 / 24	3137
GAS TRANSMISSION NOR	201 W NORTH RIVER DR	W 0 - 1/8 (0.114 mi.)	ED606 / 21	3160

EDR Hist Cleaner: EDR Exclusive Historical Cleaners

A review of the EDR Hist Cleaner list, as provided by EDR, has revealed that there are 6 EDR Hist Cleaner sites within approximately 0.125 miles of the requested target property.

<u>Site</u>	<u>Address</u>	<u>Direction / Distance</u>	<u>Map ID / Focus Map(s)</u>	<u>Page</u>
WESTCO ONE HOUR MART	403 E HASTINGS RD	N 0 - 1/8 (0.013 mi.)	A274 / 5	1351
WESTCO INC	7704 N DIVISION ST	E 0 - 1/8 (0.016 mi.)	BV308 / 12	1452
SIGNATURE VALET	2 N POST ST	S 0 - 1/8 (0.042 mi.)	CO415 / 21	1950
OH BROTHERS INC	12310 N DIV ST STE 1	N 0 - 1/8 (0.042 mi.)	CQ419 / 5	1980
FURNITURE DRY CLEANI	12402 N DIVISION ST	N 0 - 1/8 (0.052 mi.)	CQ442 / 5	2102

EXECUTIVE SUMMARY

<u>Site</u>	<u>Address</u>	<u>Direction / Distance</u>	<u>Map ID / Focus Map(s)</u>	<u>Page</u>
SCHELLINGS MARTINIZI	9414 N DIVISION ST	E 0 - 1/8 (0.068 mi.)	503 / 9	2488

MAPPED SITES SUMMARY

Target Property:
SPOKANE BRT LINE
SPOKANE, WA 99207

MAP ID / FOCUS MAP	SITE NAME	ADDRESS	DATABASE ACRONYMS	DIST (ft. & mi.) DIRECTION
1 / 6		514 EAST HASTINGS RD	WA ASBESTOS	TP
A2 / 5	R & B SYSTEMS INC	12310 HIGHWAY 395	EDR Hist Auto	TP
A3 / 5	OH BROTHERS INC	12310 HIGHWAY 395	EDR Hist Cleaner	TP
B4 / 6	KIDDS PLACE THE	506 E HASTINGS RD	WA ALLSITES	TP
B5 / 6	KIDDS PLACE THE	506 E HASTINGS RD	FINDS	TP
B6 / 6	JOHNSON ORTHODONTICS	510 E HASTINGS RD	WA ALLSITES	TP
B7 / 6	JOHNSON ORTHODONTICS	510 E HASTINGS RD	FINDS	TP
C8 / 5		12315 NORTH DIVISION	ERNS	TP
C9 / 5	WALGREENS 2205	12315 HWY 395	RCRA-VSQQ	TP
C10 / 5	NORTHPOINT SHOPPING	12315 N. DIVISION ST	WA SPILLS	TP
D11 / 5	WANDERMERE	12223 N DIVISION ST	WA SPILLS	TP
D12 / 5		12223 NORTH DIVISION	WA SPILLS	TP
D13 / 5	NONE	12199 N DIVISION ST	WA UIC	TP
E14 / 5		11921 N DIVISION CRA	WA ASBESTOS	TP
E15 / 5		11921 N. DIVISION IN	WA ASBESTOS	TP
16 / 9	NORTH DIVISION EXXON	10233 N DIVISION ST	EDR Hist Auto	TP
F17 / 9	HOLIDAY STATION STOR	9720 N DIVISION	WA CSCSL NFA	TP
F18 / 9		9720 N DIVISION, PAR	WA SPILLS	TP
F19 / 9	HOLIDAY STATIONSTORE	9720 N DIVISION	WA ALLSITES	TP
F20 / 9	HOLIDAY STATIONSTORE	9720 N DIVISION	FINDS	TP
F21 / 9	HOLIDAY STATIONSTORE	9720 N DIVISION ST	EDR Hist Auto	TP
22 / 9		9700 N DIVISION - HO	WA SPILLS	TP
23 / 9		9729 N DIVISION	WA ASBESTOS	TP
G24 / 9	WHITWORTH CO 070130	W 5 HOLLAND AVE	WA UST, WA ALLSITES	TP
25 / 9	SCHELLINGS MARTINIZI	9419 N DIVISION ST	EDR Hist Cleaner	TP
26 / 9	SUMMERS PHILLIPS 66	9309 N DIVISION	EDR Hist Auto	TP
H27 / 9	JIMS AMERICAN	9220 N DIVISION	EDR Hist Auto	TP
H28 / 9	RITE AID EXPRESS PHO	9120 N DIVISION	WA ALLSITES, WA MANIFEST	TP
H29 / 9	RITE AID 5308	9120 N DIVISION ST	FINDS, ECHO	TP
H30 / 9	RITE AID #5308	9120 N DIVISION	RCRA-VSQQ	TP
I31 / 9	BEKKERING AUTOMOTIVE	N 8821 DIVISION	FINDS, ECHO	TP
32 / 9	DIVISION AND MAGNESI		WA SPILLS	TP
J33 / 12	WANDERMERE COMPANY	13700 N DIVISION	FINDS	TP
K34 / 12		7900 BLOCK OF DIVISI	HMIRS	TP
35 / 12	ALTONS TIRE & AUTOMO	N 7777 DIVISION ST	FINDS, ECHO	TP
L36 / 12	ALTONS TIRE & AUTOMO	N 7777 DIVISION ST	WA UST, WA ALLSITES, RCRA NonGen / NLR, ...	TP
L37 / 12	ALTONS FOR TRANSMISS	7777 N DIVISION ST	EDR Hist Auto	TP
L38 / 12	VIDEO ONLY - SPOKANE	7755 N. DIVISION ST.	WA SWRCY	TP
39 / 12	NORTHGATE LAUNDRY	N 7414 DIVISION ST	FINDS, ECHO	TP

MAPPED SITES SUMMARY

Target Property:
SPOKANE BRT LINE
SPOKANE, WA 99207

MAP ID / FOCUS MAP	SITE NAME	ADDRESS	DATABASE ACRONYMS	DIST (ft. & mi.) DIRECTION
M40 / 12	KMART 4155	6606 N DIVISION ST	WA LUST, WA UST, WA ALLSITES, WA CSCSL N...	TP
M41 / 12	LOWES HIW INC OF N S	6606 N DIVISION ST	FINDS	TP
M42 / 12	LOWES OF SPOKANE WA	6606 N DIVISION ST	WA MANIFEST	TP
M43 / 12	PENSKE AUTO CENTER 4	6606 N DIVISION ST S	WA ALLSITES, RCRA NonGen / NLR, FINDS, E...	TP
M44 / 12	LOWE'S HIW, INC	6606 N DIVISION STRE	WA UIC	TP
M45 / 12	LOWES HOME CENTERS L	6606 N DIVISION ST	RCRA-SQG	TP
M46 / 12	LOWES HOME CENTERS L	6606 N DIVISION ST	FINDS, ECHO	TP
M47 / 12	KMART 4155	6606 N DIVISION ST	WA RGA LUST	TP
M48 / 12	KMART #4155	6606 N DIVISION ST	WA RGA LUST	TP
N49 / 12	PANERA BREAD	6550 N DIVISION STRE	WA ALLSITES	TP
N50 / 12	PANERA BREAD	6550 N DIVISION STRE	WA UIC	TP
O51 / 15	CARQUEST AUTO PARTS	N 5918 DIVISION ST	FINDS, ECHO	TP
O52 / 15	CARQUEST AUTO PARTS	N 5918 DIVISION ST	WA ALLSITES, RCRA NonGen / NLR	TP
53 / 15	KITS CAMERAS 1	N 5628 DIVISION ST B	FINDS, ECHO	TP
P54 / 15	SCOLLARDS INC	4925 N DIV	EDR Hist Cleaner	TP
P55 / 15	ONE HOUR MARTINIZING	4900 N DIVISION ST	EDR Hist Cleaner	TP
Q56 / 15	KITS CAMERA 988	N 4750 DIVISION ST J	FINDS	TP
Q57 / 15	MACYS NORTHTOWN	N 4770 DIVISION	FINDS, ECHO	TP
R58 / 15		4750 N. DIVISION 177	WA ASBESTOS	TP
R59 / 15	PHOTO FRENZY	4750 N DIVISION ST	WA ALLSITES, WA ASBESTOS	TP
R60 / 15	NORTHTOWN MALL	4750 N DIVISION ST	RCRA NonGen / NLR, FINDS, ECHO	TP
R61 / 15	KITS CAMERA 988	4750 NORTH DIVISION	FINDS, ECHO	TP
R62 / 15		4750 N. DIVISION 110	WA ASBESTOS	TP
R63 / 15		4750 N DIVISION CHRI	WA ASBESTOS	TP
R64 / 15	NORTHTOWN MALL	4750 N. DIVISION	WA SPILLS	TP
R65 / 15	NORTH TOWN MALL RE D	4750 N DIVISION	WA UIC	TP
R66 / 15	MACYS	N 4770 DIVISION	WA ALLSITES, WA MANIFEST	TP
R67 / 15		4730 DIVISION ST. JC	WA ASBESTOS	TP
R68 / 15	2023 PAVING UNPAVED		WA ALLSITES	TP
R69 / 15	SEARS ROEBUCK & CO 1	4700 N DIVISION ST	WA ALLSITES, FINDS, ECHO, WA MANIFEST	TP
R70 / 15	SEARS ROEBUCK & CO 1	4700 N DIVISION ST	RCRA NonGen / NLR	TP
S71 / 15	NATURAL GROCERS	4603 N DIVISION	WA UIC	TP
T72 / 15	CARTRIDGE WORLD DIVI	4407 N DIVISION ST	FINDS	TP
T73 / 15	CARTRIDGE WORLD DIVI	4407 N DIVISION ST	WA ALLSITES	TP
T74 / 15	ATT NORTHTOWN	4407 N DIVISION ST	WA MANIFEST	TP
U75 / 18	SUMMIT CLEANERS	3902 N DIVISION	EDR Hist Cleaner	TP
U76 / 18	INTERSECTION OF DIVI		WA SPILLS	TP
V77 / 18	ULRICKS TRANSMISSION	3100 N DIVISION	RCRA NonGen / NLR	TP
V78 / 18	STAGE II ENGINES	3100 N DIVISION	WA ALLSITES, FINDS	TP

MAPPED SITES SUMMARY

Target Property:
SPOKANE BRT LINE
SPOKANE, WA 99207

MAP ID / FOCUS MAP	SITE NAME	ADDRESS	DATABASE ACRONYMS	DIST (ft. & mi.) DIRECTION
V79 / 18	ULRICKS TRANSMISSION	3100 N DIVISION ST	EDR Hist Auto	TP
V80 / 18	ULRICKS TRANSMISSION	3100 N DIVISION	WA MANIFEST	TP
V81 / 18	ULRICKS TRANSMISSION	3100 N DIVISION	FINDS, ECHO	TP
V82 / 18	ULRICH TRANSMISSION	3100 N. DIVISION	WA SPILLS	TP
V83 / 18		3100 N DIVISION	WA ASBESTOS	TP
W84 / 18	CASTROL LUBE CENTER	2736 N DIVISION	WA UST, WA ALLSITES, FINDS	TP
W85 / 18	PRO-PERFORMANCE LUBE	2736 N DIVISION	WA SPILLS	TP
X86 / 18	JR'S TOWN PUMP CARWA	N. 2725 DIVISION	WA ICR	TP
87 / 18		2620 N RUBY	WA ASBESTOS	TP
X88 / 18		2718 N DIVISION WHOL	WA ASBESTOS	TP
Y89 / 18		2517 N RUBY; UPSTAIR	WA SPILLS	TP
Y90 / 18		2517 N. RUBY	WA HIST CDL	TP
Z91 / 18	GENERAL STORE SPOKAN	2424 N DIVISION ST	WA ALLSITES	TP
Z92 / 18	GENERAL STORE SPOKAN	2424 N DIVISION ST	FINDS	TP
Z93 / 18	ARTISAN ARK	2415 N. DIVISION	WA SPILLS	TP
Z94 / 18	JOHNSON LYLE F	2405 N DIVISION	EDR Hist Auto	TP
95 / 18	ORNAMENTAL IRON WORK	N 2315 DIVISION	FINDS, ECHO	TP
AA96 / 18	LITHIA CAMP AUTOMOTI	101 E MONTGOMERY AVE	WA UST, WA ALLSITES, WA SPILLS, RCRA Non...	TP
AB97 / 18		2104 N. DIVISION 1ST	WA ASBESTOS	TP
AC98 / 18		100 ERMINA AVENUE	WA SPILLS	TP
AC99 / 18	PAPA MURPHY'S	2018 N RUBY STREET	WA UIC	TP
AD100 / 18	CHEVRON 94761	2022 N DIVISION ST	WA UST, WA ALLSITES	TP
AD101 / 18	CHEVRON 94761	2022 N DIVISION ST	FINDS	TP
AE102 / 21		1917 N DIVISION	WA ASBESTOS	TP
AE103 / 21		1912 N DIVISION SUIT	WA ASBESTOS	TP
AE104 / 21	ASSOCIATED DENTISTS	1912 N DIVISION ST	FINDS	TP
AE105 / 21	ASSOCIATED DENTISTS	1912 N DIVISION ST	WA ALLSITES	TP
AE106 / 21		1912 N. DIVISION INT	WA ASBESTOS	TP
107 / 21		1830 N DIVISION ST	WA SPILLS	TP
AF108 / 21	ZIP TRIP 6	1712 N DIVISION	FINDS	TP
AF109 / 21	JOPO INC	1712 N DIVISION ST	EDR Hist Auto	TP
AF110 / 21	AUGUSTA 07	1712 N DIVISION ST	WA Financial Assurance	TP
AF111 / 21	AUGUSTA 07	1712 N DIVISION ST	WA UST, WA ALLSITES	TP
AF112 / 21	HAWKINS JACK L	1702 N DIVISION	EDR Hist Auto	TP
AG113 / 21	BRAD MCHENRY SITE	E 130 MISSION	WA ALLSITES, WA CSCSL NFA, RCRA NonGen /...	TP
AG114 / 21	BEXTRA CORP	E 125 MISSION AVE	WA ALLSITES	TP
AG115 / 21	QUALITY DECALS	E 127 MISSION	WA ALLSITES, RCRA NonGen / NLR	TP
AH116 / 21		1421 N. DIVISION ST.	WA ASBESTOS	TP
AH117 / 21		1421 N. DIVISION STR	WA ASBESTOS	TP

MAPPED SITES SUMMARY

Target Property:
SPOKANE BRT LINE
SPOKANE, WA 99207

MAP ID / FOCUS MAP	SITE NAME	ADDRESS	DATABASE ACRONYMS	DIST (ft. & mi.) DIRECTION
118 / 21		1320 N RUBY ST	WA ASBESTOS	TP
AI119 / 21	SYLERS AUTO SALES	1313 N RUBY ST	WA ALLSITES	TP
AI120 / 21	SYLERS AUTO SALES	1313 N RUBY ST	FINDS	TP
AJ121 / 21		1220/1230 N DIVISION	WA ASBESTOS	TP
AJ122 / 21		1212 N DIVISION ST	WA SPILLS	TP
AJ123 / 21	ADAMS GLASS WORKS	E 12 BOONE	FINDS, ECHO	TP
AJ124 / 21	ADAMS GLASS WORKS	E 12 BOONE	WA ALLSITES, RCRA NonGen / NLR	TP
AK125 / 21	MARKETING EQUIPMENT	1114 NO RUBY STREET	CA HAZNET	TP
AK126 / 21	MARKET EQUIPMENT CO	1114 RUBY	WA UST	TP
AK127 / 21	MARKET EQUIPMENT CO	1114 N RUBY	WA ALLSITES, RCRA NonGen / NLR, FINDS, E...	TP
AL128 / 21	BURGAN'S FURNITURE	1120 N DIVISION	WA SPILLS	TP
AL129 / 21	RUBY SUITES	1120 N DIVISION ST	WA UIC	TP
AL130 / 21		1120 N DIVISION	WA ASBESTOS	TP
AM131 / 21	MISTER CAR WASH	1022 N DIVISION	WA SPILLS	TP
AN132 / 21	UNION PACIFIC RAILRO	100 BLK DESMET AVE	WA ALLSITES	TP
AN133 / 21	UNION PACIFIC RAILRO	100 BLK DESMET AVE B	RCRA NonGen / NLR, FINDS, ECHO	TP
AO134 / 21	PPG INDUSTRIES INC L	N 1030 DIVISION ST	FINDS, ECHO	TP
135 / 21	WESTERN MILLWRIGHTS	N 1005 RUBY ST	FINDS, ECHO	TP
AO136 / 21	NORTHBANK DEVELOPMEN	E CATALDO AVE & N DI	WA ALLSITES, WA CSCSL NFA, FINDS	TP
AO137 / 21	NORTHBANK DEVELOPMEN	E CATALDO AVE & N DI	WA RGA HWS	TP
AP138 / 21	BOZARTH R LARRY	922 N DIVISION	EDR Hist Auto	TP
AP139 / 21	CATALDO SQUARE LLC	922 N DIVISION ST	RCRA NonGen / NLR	TP
AP140 / 21	CATALDO SQUARE LLC	922 N DIVISION ST	FINDS, ECHO	TP
AP141 / 21	CATALDO SQUARE LLC	922 N DIVISION ST	WA CSCSL, WA INST CONTROL, WA ALLSITES, ...	TP
AP142 / 21	CATALDO SQUARE LLC	922 N DIVISION ST	WA VCP, WA MANIFEST	TP
AP143 / 21	U SAVE CLEANERS	918 N DIVISION	WA ALLSITES, RCRA NonGen / NLR, FINDS, E...	TP
AP144 / 21	U SAVE CLEANERS	918 N DIVISION ST	EDR Hist Cleaner	TP
145 / 21	WILTON PARTNERS N. R	RUBY ST. & NORTH RIV	WA ICR	TP
AQ146 / 21	USARC SPOKANE		FUDS	TP
AQ147 / 21	SPOKANE FALLS BLVD E	SPOKANE FALLS BLVD	WA ALLSITES	TP
AQ148 / 21	SPOKANE FALLS BLVD E	SPOKANE FALLS BLVD	FINDS, ECHO	TP
AR149 / 21	C&H PROPERTIES	223 N DIVISION	FINDS	TP
AR150 / 21	C&H PROPERTIES	223 N DIVISION	FTTS, HIST FTTS	TP
AS151 / 21	BUDGET RENT A CAR	228 N BROWNE ST	WA LUST, WA UST, WA ALLSITES, WA CSCSL N...	TP
AS152 / 21	BUDGET RENT A CAR US	228 N BROWNE ST	FINDS	TP
AS153 / 21	BUDGET RENT A CAR	228 N BROWNE ST	WA RGA LUST	TP
AR154 / 21		204 N DIVISION	WA ASBESTOS	TP
AT155 / 21	TEST 12	142 N DIVISION ST	WA SPILLS	TP
AU156 / 21		212 W. RIVERSIDE 5TH	WA ASBESTOS	TP

MAPPED SITES SUMMARY

Target Property:
SPOKANE BRT LINE
SPOKANE, WA 99207

MAP ID / FOCUS MAP	SITE NAME	ADDRESS	DATABASE ACRONYMS	DIST (ft. & mi.) DIRECTION
AV157 / 21		302 W RIVERSIDE ROOF	WA ASBESTOS	TP
AW158 / 21		412 W RIVERSIDE AVE	WA ASBESTOS	TP
AX159 / 21	TENEFF JEWELRY MFG	510 W RIVERSIDE STE	WA ALLSITES, FINDS	TP
AX160 / 21		510 W. RIVERSIDE THR	WA ASBESTOS	TP
AX161 / 21		510 W. RIVERSIDE THR	WA ASBESTOS	TP
AY162 / 21		824 W RIVERSIDE -	WA ASBESTOS	TP
AY163 / 21	MINUTEMAN PRESS SPOK	806 W RIVERSIDE AVE	WA ALLSITES	TP
AY164 / 21	MINUTEMAN PRESS SPOK	806 W RIVERSIDE AVE	FINDS	TP
AT165 / 21	GENERAL TIRE SVC SPO	W 1 RIVERSIDE	FINDS, ECHO	TP
AU166 / 21	EXXON 72706 FORMER A	WEST 206 RIVERSIDE A	FINDS, ECHO	TP
AX167 / 21	STA CENTRAL CITY LIN		WA ALLSITES	TP
AU168 / 21	NOTT ATWATER CO	E 210 RIVERSIDE	FINDS, ECHO	TP
AZ169 / 21	RIVERSIDE EXTENSION	DIVISION ST	FINDS, ECHO	TP
AZ170 / 21	RIVERSIDE EXTENSION	DIVISION ST	WA ALLSITES	TP
BA171 / 21	LEAD CON USA LLC	100 N HOWARD ST STE	FINDS	TP
AZ172 / 21	DIVISION GATEWAY PRO		WA CSCSL, WA ALLSITES	TP
AZ173 / 21		10 EAST RIVERSIDE AV	WA ASBESTOS	TP
AV174 / 21		309 W. RIVERSIDE AVE	WA ASBESTOS	TP
AV175 / 21	MCKENNON DDS	307 W RIVERSIDE AVE	WA ALLSITES	TP
AV176 / 21	MCKENNON DDS	307 W RIVERSIDE AVE	FINDS	TP
AW177 / 21	DR MCKERNANH DDS	407 W RIVERSIDE	WA ALLSITES, FINDS	TP
AW178 / 21	PAULSEN CTR	407 THRU 421 W RIVER	WA UST, WA ALLSITES, RCRA NonGen / NLR, ...	TP
BB179 / 21	GENERAL TIRE SVC SPO	W 1 RIVERSIDE	WA ALLSITES, RCRA NonGen / NLR	TP
AY180 / 21	COMINCO AMERICAN UST	W 818 RIVERSIDE AVE	WA UST, WA ALLSITES, FINDS	TP
BC181 / 21		408 W. SPRAGUE	WA ASBESTOS	TP
BD182 / 21	BEACON SERVICES INC	9 N STEVENS ST	EDR Hist Cleaner	TP
BC183 / 24	MYERS CLEANERS	W 419 SPRAGUE	FINDS, ECHO	TP
BC184 / 24	HUTTON BUILDING	SPRAGUE AND WASHINGT	WA SPILLS	TP
BC185 / 24	MYERS CLEANERS	W 419 SPRAGUE	WA ALLSITES, RCRA NonGen / NLR, WA Inact...	TP
BC186 / 24	MYERS CLEANERS	419W W SPRAGUE AVE	EDR Hist Cleaner	TP
BD187 / 24		429 W. SPRAGUE	WA SPILLS	TP
BD188 / 24	515 SPOKANE PARTNERS	515 W SPRAGUE AVE	WA ALLSITES, WA ASBESTOS	TP
BD189 / 24	515 SPOKANE PARTNERS	515 W SPRAGUE AVE	FINDS, ECHO	TP
BD190 / 24		515 W SPRAGUE	WA ASBESTOS	TP
BD191 / 24		515 W SPRAGUE 3RD FL	WA ASBESTOS	TP
BD192 / 24		515 W SPRAGUE	WA ASBESTOS	TP
BD193 / 24	515 SPOKANE PARTNERS	515 W SPRAGUE AVE	RCRA NonGen / NLR	TP
BD194 / 24	RIDPATH	515 W SPRAGUE AVE	WA SPILLS, WA ASBESTOS	TP
BE195 / 24		7 S HOWARD 414	WA ASBESTOS	TP

MAPPED SITES SUMMARY

Target Property:
SPOKANE BRT LINE
SPOKANE, WA 99207

MAP ID / FOCUS MAP	SITE NAME	ADDRESS	DATABASE ACRONYMS	DIST (ft. & mi.) DIRECTION
BE196 / 24		9 S HOWARD	WA ASBESTOS	TP
BE197 / 24		9 S. HOWARD ST.	WA ASBESTOS	TP
BE198 / 24		11 S. HOWARD ST.	WA ASBESTOS	TP
BF199 / 24	ADAMS COURT APARTMEN	107 S HOWARD ST STE	FINDS	TP
BF200 / 24	BLACK REALTY MANAGEM	107 S. HOWARD, SUITE	FINDS	TP
BF201 / 24	S 107 APARTMENTS	107 S HOWARD STREET	WA ALLSITES, WA UIC	TP
BF202 / 24		107 S. HOWARD ST.	WA ASBESTOS	TP
203 / 24	VIC B LINDEN & SONS	S 122 LINCOLN ST	FINDS, ECHO	TP
BG204 / 24	CRICKET COMMUNICATIO	157 S HOWARD ST	WA ALLSITES	TP
BH205 / 24	KELLCRAFT INC	159 S LINCOLN ST STE	FINDS	TP
BG206 / 24		165 S. HOWARD MAIN F	WA ASBESTOS	TP
BG207 / 24		165 S. HOWARD ST.	WA ASBESTOS	TP
BI208 / 24	FRANKLIN PRESS	175 S HOWARD	WA ALLSITES, FINDS	TP
BJ209 / 24		706 W. SECOND AVE.	WA ASBESTOS	TP
BK210 / 24	MID CITY FOOD MART	822 W 2ND AVE	EDR Hist Auto	TP
BK211 / 24		822 WEST 2ND AVE	ERNS	TP
BK212 / 24	DIVINE CORP 11	822 W 2ND AVE/822 W	WA UIC	TP
BK213 / 24	DIVINE 11 MIDCITY	822 W 2ND AVE	WA RGA LUST	TP
BK214 / 24	DIVINE 11 MIDCITY	822 W 2ND AVE	WA RGA HWS	TP
BK215 / 24	DIVINE 11 MIDCITY	822 W 2ND AVE	WA HSL, WA CSCSL, WA LUST, WA UST, WA AL...	TP
BK216 / 24	EXXON STATION 7-6904	822 W. SECOND	WA RGA LUST	TP
BK217 / 24	EXXON STATION # 7-69	822 W. 2ND AVE.	WA RGA HWS	TP
BK218 / 24	DIVINE 11 MIDCITY	822 W 2ND AVE	WA ICR, RCRA NonGen / NLR, FINDS, ECHO	TP
BK219 / 24	MID-CITY EXXON	822 W 2ND AVE	WA RGA LUST	TP
BK220 / 24	EXXON STATION	822 W. SECOND	WA RGA LUST	TP
BK221 / 24	MID CITY FOOD MART	822 W 2ND AVE	WA RGA LUST	TP
BK222 / 24	EXXON	2ND & LINCOLN	WA ICR	TP
X223 / 18	J R TOWN PUMP CAR WA	2725 N DIVISION ST	EDR Hist Auto	60 0.011 West
X224 / 18	JRS TOWN PUMP CARWAS	2725 N DIVISION	WA LUST, WA UST, WA ALLSITES, WA CSCSL N...	60 0.011 West
O225 / 15	SNOWS AUTO	5918 N DIVISION	WA ALLSITES, FINDS	61 0.012 East
BL226 / 21	FIRE STATION 1 SPOKA	44 W RIVERSIDE AVE	WA ALLSITES, WA UIC	61 0.012 North
BL227 / 21	SPOKANE FIRE DEPARTM	44 W RIVERSIDE	WA UST, WA ALLSITES	61 0.012 North
228 / 21	SALVATION ARMY UST 1	20 W RIVERSIDE	WA UST, WA ALLSITES, FINDS	61 0.012 North
AT229 / 21	CITY OF SPOKANE RIVE	4 W RIVERSIDE AVE	WA ALLSITES	62 0.012 North
AT230 / 21	CITY OF SPOKANE RIVE	4 W RIVERSIDE AVE	RCRA NonGen / NLR	62 0.012 North
AT231 / 21	CITY OF SPOKANE RIVE	4 W RIVERSIDE AVE	WA MANIFEST	62 0.012 North
AU232 / 21	EXXON 72706	206-214 W RIVERSIDE	WA CSCSL, WA LUST	62 0.012 North
AU233 / 21	EXXON 72706 FORMER A	206 W RIVERSIDE AVE	RCRA NonGen / NLR	62 0.012 North
AU234 / 21	EXXON #7 2706	206 W. RIVERSIDE AVE	WA ICR	62 0.012 North

MAPPED SITES SUMMARY

Target Property:
SPOKANE BRT LINE
SPOKANE, WA 99207

MAP ID / FOCUS MAP	SITE NAME	ADDRESS	DATABASE ACRONYMS	DIST (ft. & mi.) DIRECTION
AU235 / 21	EXXON 72706	206 W RIVERSIDE	WA UST, WA ALLSITES, WA UIC	62 0.012 North
AU236 / 21	EXXON 72706 AKA STER	206-214 W RIVERSIDE	WA CSCSL NFA	62 0.012 North
AU237 / 21	EXXON 72706 FORMER A	206-214 W RIVERSIDE	WA ALLSITES	62 0.012 North
BM238 / 15	RITE AID 5307 SPOKAN	5840 N DIVISION ST	WA ALLSITES, WA MANIFEST	62 0.012 East
BM239 / 15	RITE AID 5307	5840 N DIVISION ST	RCRA-VSQQ	62 0.012 East
D240 / 5	CAR WASH DIVISION	12104 N DIVISION ST	WA ALLSITES	62 0.012 ESE
AU241 / 21	206 AND 214 W RIVERS	206 AND 214 W RIVERS	US BROWNFIELDS	62 0.012 North
242 / 21	SHARP AUTOMOTIVE	1306 N DIVISION	WA UST, WA ALLSITES, FINDS	62 0.012 East
243 / 9	DANIEL R ROTH DDS	10010 N DIVISION ST	WA ALLSITES	63 0.012 East
BN244 / 9	ROBERT MILLER	9024 N DIVISION	WA UST, WA ALLSITES	63 0.012 East
BO245 / 15	RITE AID 5307	5520 N DIVISION ST	WA ALLSITES, WA ASBESTOS, WA MANIFEST	64 0.012 East
BO246 / 15	RITE AID 5307	5520 N DIVISION ST	RCRA NonGen / NLR	64 0.012 East
247 / 21	RUBY RIVER HOTEL	700 N DIVISION ST	WA ALLSITES, WA SPILLS	64 0.012 East
248 / 21	STANDARD DIGITAL PRI	256 W RIVERSIDE AVE	WA ALLSITES	64 0.012 North
C249 / 5	FRED MEYER / FM FUEL	12120 N DIVISION ST	WA UST	64 0.012 ESE
C250 / 5	FRED MEYER FUEL STOP	12120 N DIVISION	WA ALLSITES, WA SPILLS	64 0.012 ESE
251 / 2	NEW CREATION FELLOWS	1515 E FARWELL ROAD	WA ALLSITES, WA UIC	64 0.012 North
AX252 / 21	GREEN WORLD TRADING	522 W RIVERSIDE AVE	WA ALLSITES, WA ASBESTOS	64 0.012 North
AX253 / 21	GREEN WORLD TRADING	522 W RIVERSIDE AVE	RCRA NonGen / NLR	64 0.012 North
254 / 9	PERFECTION TIRES DIV	9602 N DIVISION	WA ALLSITES, FINDS	65 0.012 East
AW255 / 21	VERIZON BUSINESS SPA	W 422 RIVERSIDE AVE	WA MANIFEST	65 0.012 North
AW256 / 21	VERIZON WIRELESS ONB	W 422 RIVERSIDE AVE	WA MANIFEST	65 0.012 North
AW257 / 21	COMCAST COMMUNICATIO	422 W RIVERSIDE AVE	WA ALLSITES, WA ASBESTOS	65 0.012 North
AW258 / 21	AIRTOUCH CELLULAR SP	422 W RIVERSIDE AVE	WA ALLSITES, FINDS	65 0.012 North
AW259 / 21	WORLDCOM SPAKWA	422 W RIVERSIDE AVE	WA ALLSITES, FINDS	65 0.012 North
AW260 / 21	HUTTON SETTLEMENT LA	422 W. RIVERSIDE,	WA SWF/LF	65 0.012 North
AW261 / 21	ZAYO INC SPOKANE	422 W RIVERSIDE	WA MANIFEST	65 0.012 North
BP262 / 12	MAVERIK, INC #655	6710 N DIVISION ST	WA ALLSITES, WA Financial Assurance, WA ...	66 0.013 East
BP263 / 12	MAVERIK, INC #655	6710 N DIVISION ST	WA UST	66 0.013 East
BJ264 / 24	707 PARTNERS LLC SPO	707 W 2ND AVE	WA ALLSITES, WA ASBESTOS, WA MANIFEST	66 0.013 South
BJ265 / 24	707 PARTNERS LLC SPO	707 W 2ND AVE	RCRA NonGen / NLR, FINDS, ECHO	66 0.013 South
266 / 9	GREGG LONGMEIR DDS	10103 N DIVISION ST	WA ALLSITES	67 0.013 West
AW267 / 21	NORTHWEST PAIN CARE	421 W RIVERSIDE AVE	WA ALLSITES, WA ASBESTOS	67 0.013 South
AW268 / 21	NORTHWEST PAIN CARE	421 W RIVERSIDE AVE	RCRA-VSQQ	67 0.013 South
BA269 / 21	SOUTH LANDING BUILDI	601 E RIVERSIDE AVEN	WA ALLSITES, WA CSCSL NFA, WA UIC	67 0.013 South
BQ270 / 5	SOUTHLAND CORP 2390	10406 N DIVISION	WA UST, WA ALLSITES	67 0.013 ESE
BQ271 / 5	7-ELEVEN 23720	10406 W DIVISION	EDR Hist Auto	67 0.013 ESE
BQ272 / 5	HAWTHORNE & DIVISION	10406 N DIVISION STR	WA ALLSITES	67 0.013 ESE
273 / 24	HERTZ RENT A CAR	721 W 2ND AVE	WA UST, WA ALLSITES	67 0.013 South

MAPPED SITES SUMMARY

Target Property:
SPOKANE BRT LINE
SPOKANE, WA 99207

MAP ID / FOCUS MAP	SITE NAME	ADDRESS	DATABASE ACRONYMS	DIST (ft. & mi.) DIRECTION		
A274 / 5	WESTCO ONE HOUR MART	403 E HASTINGS RD	EDR Hist Cleaner	68	0.013	North
BR275 / 12	JIFFY LUBE STORE 261	7320 N DIVISION ST	WA MANIFEST	68	0.013	East
BR276 / 12	JIFFY LUBE N DIVISIO	7320 N DIVISION	WA ALLSITES, FINDS	68	0.013	East
AT277 / 21	DIVISION GATEWAY PRO		WA CSCSL, WA ALLSITES	69	0.013	West
AZ278 / 21	SPOKANE CITY OF RIVE	3 W RIVERSIDE AVE	RCRA NonGen / NLR	69	0.013	South
AZ279 / 21	SPOKANE CITY OF RIVE	3 W RIVERSIDE AVE	WA MANIFEST	69	0.013	South
AZ280 / 21	SPOKANE CITY OF RIVE	3 W RIVERSIDE AVE	WA ALLSITES	69	0.013	South
AH281 / 21	PRECISION TUNE SPOKA	1403 N DIVISION	WA UST, WA ALLSITES	70	0.013	West
BB282 / 21	THUDPUCKERS	41 W RIVERSIDE AVE	WA ALLSITES	70	0.013	South
BB283 / 21	THUDPUCKERS	41 W RIVERSIDE AVE	WA UST	70	0.013	South
AM284 / 21	UPRR SPOKANE	18 E DESMET	WA UST, WA ALLSITES	71	0.013	East
AO285 / 21	WATSON PAINT & BODY	1015 N DIVISION ST	WA ALLSITES, RCRA NonGen / NLR, FINDS, E...	72	0.014	West
286 / 18	DISCOVER AUDIO	2529 N DIVISION	WA UST, WA ALLSITES	72	0.014	West
AD287 / 18	CUDA APPAREL	2015 N DIVISION ST	WA ALLSITES	72	0.014	West
BS288 / 18	CAL CARS SPOKANE	2607 N DIVISION ST	WA ALLSITES, WA UIC	72	0.014	West
BS289 / 18	ROAD RUNNERS	2633 N DIVISION	WA ALLSITES, FINDS	73	0.014	West
Z290 / 18	QUALITY AUTO PAINT	2417 N DIVISION	WA ALLSITES, FINDS	73	0.014	West
AL291 / 21	WESTERN MILLWRIGHTS	N 1005 RUBY ST	WA ALLSITES, RCRA NonGen / NLR	74	0.014	East
AP292 / 21	ZIP TRIP STORE 35	909 N DIVISION ST	WA VCP	75	0.014	West
AP293 / 21	ZIP TRIP STORE 35	909 N DIVISION ST	WA INST CONTROL, WA ALLSITES, WA CSCSL N...	75	0.014	West
AP294 / 21	CENEX ZIP TRIP #35	909 N DIVISION ST	WA LUST, WA UST	75	0.014	West
295 / 12	FOTO FACTORY DIVISIO	6427 N DIVISION	WA ALLSITES, FINDS	75	0.014	West
K296 / 12	WALGREENS 5913	7905 N DIVISION ST	RCRA-VSQQ	76	0.014	West
297 / 12	WSECU _ N DIVISION	6301 N DIVISION STRE	WA ALLSITES, WA UIC	76	0.014	West
BM298 / 15	MONTGOMERY WARD SPOK	5830 N DIVISION ST	WA UST, WA ALLSITES, RCRA NonGen / NLR, ...	78	0.015	East
299 / 18	SPOKANE FIRE DEPARTM	3608 N DIVISION	WA LUST, WA UST, WA ALLSITES, WA CSCSL N...	79	0.015	East
BN300 / 9	WENDLE AT THE Y	9000 N DIVISION	WA ALLSITES, FINDS	79	0.015	East
301 / 18	W C GRAHAM JR	4006 N DIVISION	WA UST, WA ALLSITES	80	0.015	East
BT302 / 18	COMMERCIAL PROPERTY,		WA ALLSITES, WA CSCSL NFA	81	0.015	West
303 / 18	MOTOR WORKS INC DIVI	3110 N DIVISION ST	WA ALLSITES, RCRA NonGen / NLR, FINDS, E...	81	0.015	East
BU304 / 15	MUFFLER MART	4208 N DIVISION	WA ALLSITES, FINDS	82	0.016	East
305 / 18	ALFONSO MOTORS	3206 N DIVISION	WA ALLSITES, FINDS	82	0.016	East
BV306 / 12	SCHUCKS AUTO SUPPLY	7704 N DIVISION	RCRA NonGen / NLR	82	0.016	East
BV307 / 12	SCHUCKS AUTO SUPPLY	7704 N DIVISION STE	WA ALLSITES	82	0.016	East
BV308 / 12	WESTCO INC	7704 N DIVISION ST	EDR Hist Cleaner	82	0.016	East
BV309 / 12	WESTCO MARTINIZING N	7704 N DIVISION SPAC	WA ALLSITES, RCRA NonGen / NLR, FINDS, E...	82	0.016	East
310 / 15	FIRESTONE NORTHTOWN	4504 N DIVISION	WA UST, WA ALLSITES	82	0.016	East
BW311 / 12	BIG WEST OIL COMPANY	8016 N DIVISION	EDR Hist Auto	82	0.016	East
BW312 / 12	DIVISION	8016 N DIVISION	WA UST, WA ALLSITES	82	0.016	East

MAPPED SITES SUMMARY

Target Property:
SPOKANE BRT LINE
SPOKANE, WA 99207

MAP ID / FOCUS MAP	SITE NAME	ADDRESS	DATABASE ACRONYMS	DIST (ft. & mi.) DIRECTION		
313 / 12	LOWES HIW 206	6902 N DIVISION ST	WA ALLSITES, RCRA NonGen / NLR, FINDS, E...	82	0.016	East
S314 / 15	CUSTOM AUTO TINT	4610 N DIVISION	WA ALLSITES, FINDS	82	0.016	East
BU315 / 15	RAY BROWNS TIRE CENT	4218 N DIVISION	WA LUST, WA UST, WA ALLSITES, WA CSCSL N...	82	0.016	East
AG316 / 21	SPOKANE CITY CONST M	103 E MISSION AVE	WA ALLSITES, RCRA NonGen / NLR	83	0.016	East
I317 / 9	BEKKERINGS AUTOMOTIV	8821 N DIVISION	WA UST	83	0.016	West
BX318 / 12	SHERWIN-WILLIAMS 708	7102 N DIVISION ST	RCRA NonGen / NLR	83	0.016	East
BX319 / 12	SHERWIN-WILLIAMS 708	7102 N DIVISION ST	WA ALLSITES, WA ASBESTOS	83	0.016	East
K320 / 12	JOPO INC	7902 N DIVISION ST	EDR Hist Auto	84	0.016	East
K321 / 12	CENEX ZIP TRIP #5	7902 N DIVISION ST	WA CSCSL, WA LUST, WA UST, WA ALLSITES, ...	84	0.016	East
K322 / 12	ZIP TRIP #5	7902 N. DIVISION ST.	WA ICR	84	0.016	East
323 / 12	MILLER PAINT COMPANY	7228 N DIVISION ST	WA ALLSITES, RCRA NonGen / NLR, FINDS, E...	84	0.016	East
BY324 / 18	PRINT & COPY CENTER	2915 N DIVISION ST	WA ALLSITES	85	0.016	West
325 / 18	HILLS AUTOMOTIVE	2918 N DIVISION	WA ALLSITES, FINDS	86	0.016	East
326 / 21	JOHN TIFFANY DDS	822 W SPRAGUE AVE	WA ALLSITES, WA ASBESTOS	86	0.016	East
327 / 21	VOICESTREAM SPOKANE	44 E SHARP AVE	WA ALLSITES, FINDS	89	0.017	West
BZ328 / 15	CHEVRON #7003	6005 N. DIVISION ST.	WA ICR	89	0.017	West
BZ329 / 15	CHEVRON 97003	6005 N DIVISION ST	WA LUST, WA UST, WA ALLSITES, WA CSCSL N...	89	0.017	West
330 / 15	DOCS MUFFLER	6015 N DIVISION	WA ALLSITES, FINDS	90	0.017	West
AT331 / 21	DIVISION GATEWAY PRO	118 N DIVISION ST	WA ALLSITES	90	0.017	East
AT332 / 21	DIVISION GATEWAY PRO	118 N DIVISION ST	WA UST	90	0.017	East
BI333 / 24	VOLUNTEERS OF AMERIC	525 W 2ND AVE	WA SWF/LF	90	0.017	SE
BT334 / 18	ITT FINANCIAL SERVIC	3803 N DIVISION ST	WA ALLSITES, RCRA NonGen / NLR, FINDS, E...	91	0.017	West
BP335 / 12	ICI PAINTS SPOKANE	6709 N DIVISION ST	WA UST, WA ALLSITES, RCRA NonGen / NLR, ...	92	0.017	West
336 / 12	MIDAS	8027 N DIVISION	WA ALLSITES, FINDS	92	0.017	West
337 / 12	SEARS AUTOMOTIVE	7005 N DIVISION	WA ALLSITES, FINDS	93	0.018	West
338 / 21	WSU BIOMEDICAL BUILD	205 W SPOKANE FALLS	WA ALLSITES	93	0.018	West
339 / 15	NORTH DIVISION AUTO	4209 N DIVISION	EDR Hist Auto	94	0.018	West
J340 / 12	MONARCH GULF I	8117 N DIVISION ST	EDR Hist Auto	94	0.018	West
CA341 / 12	LES SCHWAB SPOKANE	8103 N DIVISION	WA ALLSITES, FINDS	94	0.018	West
BR342 / 12	NORTH SPOKANE FINANC	7307 NORTH DIVISION	WA ALLSITES, WA SPILLS	95	0.018	West
343 / 18	SALVATION ARMY SPOKA	2020 N DIVISION	WA SWF/LF, WA SWRCY	95	0.018	East
344 / 21	PANDA EXPRESS SPOKAN	1730 N DIVISION ST	WA ALLSITES, WA SPILLS, WA UIC	95	0.018	East
AB345 / 18	DAILY HABIT COFFEE S	2114 N DIVISION	WA ALLSITES, WA UIC	95	0.018	East
CB346 / 15	NORTHTOWN, WA	4615 N DIVISION ST	WA LUST, WA UST, WA ALLSITES, WA CSCSL N...	96	0.018	West
CB347 / 15	NORTHTOWN CHEVRON IN	4615 N DIVISION ST	EDR Hist Auto	96	0.018	West
CC348 / 21	JIFFY LUBE 2325	1430 N DIVISION ST	WA ALLSITES, WA CSCSL NFA	96	0.018	East
CC349 / 21	JIFFY LUBE STORE 232	1430 N DIVISION ST	WA MANIFEST	96	0.018	East
350 / 15	WASHINGTON FEDERAL D	5322 N DIVISION ST	WA ALLSITES, WA UIC	97	0.018	East
K351 / 12	SMITH EUGENE	N 7902 DIVISION	EDR Hist Auto	97	0.018	East

MAPPED SITES SUMMARY

Target Property:
SPOKANE BRT LINE
SPOKANE, WA 99207

MAP ID / FOCUS MAP	SITE NAME	ADDRESS	DATABASE ACRONYMS	DIST (ft. & mi.) DIRECTION
I352 / 9	U HAUL CENTER NORTH	8805 N DIVISION	WA UST, WA ALLSITES, FINDS	98 0.019 West
CD353 / 9	DIVINE DIVISION 12	10222 N DIVISON ST	WA VCP	99 0.019 East
CD354 / 9	EXXON CO USA 79323	10222 N DIVISION ST	WA ALLSITES	99 0.019 East
CD355 / 9	DIVINE DIVISION 12	10222 N DIVISON ST	WA LUST, WA UST, WA ALLSITES, WA CSCSL N...	99 0.019 East
CD356 / 9	DIVINE CORPORATION	10222 N DIVISION ST	EDR Hist Auto	99 0.019 East
CD357 / 9	EXXON CO USA 79323	10222 N DIVISION ST	WA ICR, RCRA NonGen / NLR, FINDS, ECHO	99 0.019 East
358 / 21	ADVANCED AUTO TECH	34 E TRENT AVE	WA ALLSITES, FINDS	104 0.020 West
CE359 / 12	BECKER BUICK	6623 N DIVISION	WA ALLSITES, FINDS	104 0.020 West
360 / 18	POOR BOYS TIRES & AU	2501 N DIVISION	WA ALLSITES, FINDS	104 0.020 West
361 / 18	AUTO CREDIT RUBY ST	2712 N RUBY ST	WA ALLSITES, FINDS, WA ASBESTOS, WA UIC	109 0.021 East
CF362 / 21	MIDAS MUFFLER SPOKAN	230 N DIVISION	WA CSCSL, WA ALLSITES, WA CSCSL NFA, FIN...	111 0.021 East
CF363 / 21	STERLING PROPERTY	230 N DIVISION	WA VCP	111 0.021 East
CG364 / 18	PIK A POP 17	2910 N DIVISION ST	WA ALLSITES	113 0.021 East
CG365 / 18	BLUE WHALE 2016	2910 N DIVISION ST	WA UST	113 0.021 East
CG366 / 18	RAI ENTERPRISES	2910 N DIVISION ST	EDR Hist Auto	113 0.021 East
CH367 / 9	COUNTRY HOMES SERVIC	8915 N DIVISION	WA UST, WA ALLSITES	113 0.021 West
CH368 / 9	NORTH SPOKANE AUTO E	8915 N DIVISION ST	EDR Hist Auto	113 0.021 West
CI369 / 18	GULL TEXACO 601	2103 N DIVISION	RCRA NonGen / NLR, FINDS, ECHO	114 0.022 West
CI370 / 18	DIVISION ST TEXACO 6	2103 N DIVISION	WA LUST, WA UST, WA ALLSITES, WA CSCSL N...	114 0.022 West
CI371 / 18	GULL STATIONS	2103 N DIVISION ST	EDR Hist Auto	114 0.022 West
CJ372 / 24	WALL & CO	9 S WASHINGTON ST	WA ALLSITES	117 0.022 South
AS373 / 21	NEW CONCEPT AUTO SER	44 W MAIN AVE	WA UST, WA ALLSITES, RCRA NonGen / NLR, ...	121 0.023 East
374 / 21	UNOCAL 0571	1427 N DIVISION ST	WA UST, WA ALLSITES	122 0.023 West
375 / 18	SUPERIOR AUTO REPAIR	107 E BALDWIN	WA ALLSITES, FINDS	126 0.024 East
376 / 24	WASHINGTON WATER POW	100 BLOCK OF S LINCO	WA CSCSL, WA INST CONTROL, WA ALLSITES, ...	127 0.024 East
G377 / 9	QWEST COMMUNICATIONS	5 W HOLLAND AVE	RCRA NonGen / NLR	136 0.026 West
G378 / 9	QWEST COMMUNICATIONS	5 W HOLLAND AVE	WA ALLSITES	136 0.026 West
BA379 / 21	LEAD CON USA LLC	100 N HOWARD ST STE	WA ALLSITES	138 0.026 North
BA380 / 21	LEAD CON USA LLC	100 N HOWARD ST STE	RCRA NonGen / NLR	138 0.026 North
AA381 / 18	ARTISTIC IRON WORKS	29 E MONTGOMERY	WA UST, WA ALLSITES	145 0.027 West
CK382 / 18	MAVERIK #613	28 E MONTGOMERY AVE	WA UST	150 0.028 West
CK383 / 18	MAVERIK #613	28 E MONTGOMERY AVE	WA ALLSITES, WA Financial Assurance, WA ...	150 0.028 West
384 / 21	PAPER MILL PRINTING	14 W INDIANA	WA ALLSITES, FINDS	151 0.029 West
CL385 / 12	PETCO 241	6302 N DIVISION ST	RCRA-VSQQ	152 0.029 East
CL386 / 12	QWIK STOP 36	6302 N DIVISION ST	WA UST, WA ALLSITES, FINDS	152 0.029 East
387 / 9	HOLIDAY STATION STOR	9620 N DIVISION	WA UST	157 0.030 East
388 / 15	ROGER RUDD DDS	12 E ROWAN AVE	WA ALLSITES	162 0.031 East
CM389 / 15	GOODYEAR AUTO SERVIC	4423 N DIVISION	WA LUST, WA UST, WA ICR	164 0.031 West
CM390 / 15	NEW CONCEPTS AUTO SE	4423 N DIVISION ST	WA ALLSITES, WA CSCSL NFA, RCRA NonGen /...	164 0.031 West

MAPPED SITES SUMMARY

Target Property:
SPOKANE BRT LINE
SPOKANE, WA 99207

MAP ID / FOCUS MAP	SITE NAME	ADDRESS	DATABASE ACRONYMS	DIST (ft. & mi.) DIRECTION
CM391 / 15	NEW CONCEPTS AUTO SE	4423 N DIVISION ST	WA VCP	164 0.031 West
S392 / 15	FORMER SAFEWAY STORE	4511 N. DIVISION	WA ICR	167 0.032 West
393 / 21	JEFFS CUSTOM DETAIL	14 E AUGUSTA	WA ALLSITES, FINDS	170 0.032 East
CA394 / 12	ROUNDYS KAWASAKI	8029 N DIVISION	WA ALLSITES, FINDS	170 0.032 West
CE395 / 12	SPOKANE POWER SPORT	6521 N DIVISION	WA ALLSITES, WA SPILLS, FINDS	173 0.033 West
AB396 / 18	ROUSES BODY SHOP INC	19 E ERMINA AVE	WA ALLSITES, RCRA NonGen / NLR, FINDS, E...	174 0.033 West
AB397 / 18	STEVES TOWING	19 E ERMINA AVE	EDR Hist Auto	174 0.033 West
CJ398 / 24	AT&T SPOKANE MSC	11 S WASHINGTON ST	WA ALLSITES, FINDS	176 0.033 South
CJ399 / 24	ATT MOBILITY DOWNTOW	11 S WASHINGTON AVE	WA MANIFEST	176 0.033 South
BH400 / 24	STEAM PLANT SQUARE	850 W STEAM PLANT AL	WA ALLSITES, RCRA NonGen / NLR, FINDS, E...	177 0.034 East
CN401 / 24	CITY RAMP GARAGE	430 W 1ST AVE	WA VCP	182 0.034 South
CN402 / 24	CITY RAMP GARAGE	430 W 1ST AVE	WA LUST, WA UST, WA ALLSITES, WA CSCSL N...	182 0.034 South
403 / 24	PAY N TAKE IT SERVIC	912 W 2ND	EDR Hist Auto	185 0.035 West
404 / 9	NORTH DIVISION ANIMA	8714 N DIVISION ST	WA ALLSITES	188 0.036 East
405 / 15	MCDONALDS RESTAURANT	4436 N DIVISION ST	WA ALLSITES, WA UIC	192 0.036 East
406 / 12	BRIGHT NOW DENTAL	7407 N DIVISION ST	WA ALLSITES	195 0.037 West
AX407 / 21	RITE AID 5302	112 N HOWARD ST STE	WA ALLSITES, FINDS, ECHO, WA MANIFEST	199 0.038 North
AX408 / 21	RITE AID 5302	112 N HOWARD ST STE	RCRA-VSQQ	199 0.038 North
409 / 21	PATRICIA HATCH	50 W MISSION	WA UST, WA ALLSITES	205 0.039 West
410 / 12	HOLY CROSS FUNERAL H	7111 N DIVISION ST	WA ALLSITES	207 0.039 West
411 / 21	NATIONAL COLOR GRAPH	25 W BOONE	WA ALLSITES, FINDS	215 0.041 West
CF412 / 21	24-28 E SPOKANE FALL	24-28 E SPOKANE FALL	WA CSCSL, WA ALLSITES	220 0.042 East
CF413 / 21	24-28 E SPOKANE FALL	24-28 E SPOKANE FALL	WA VCP	220 0.042 East
414 / 9	TUNE TECH DIVISION	9029 N DIVISION	WA ALLSITES, FINDS	221 0.042 West
CO415 / 21	SIGNATURE VALET	2 N POST ST	EDR Hist Cleaner	222 0.042 South
CP416 / 24	CENTURYLINK QC W0034	501 W 2ND AVE	WA MANIFEST	222 0.042 ESE
CP417 / 24	RIVERSIDE COMPANY 07	501 W 2ND AVE QWEST	WA UST, WA ALLSITES, FINDS	222 0.042 ESE
CP418 / 24	ATT SPOKANE II	501 W 2ND AVE	WA MANIFEST	222 0.042 ESE
CQ419 / 5	OH BROTHERS INC	12310 N DIV ST STE 1	EDR Hist Cleaner	224 0.042 North
CQ420 / 5	ALBERTSONS #242	12312 N DIVISION ST	RCRA NonGen / NLR	224 0.042 North
CQ421 / 5	ALBERTSONS 242	12312 N DIVISION ST	WA ALLSITES, WA MANIFEST	224 0.042 North
CR422 / 21	SPOKANE CONVENTION C	332 N SPOKANE FALLS	WA VCP	237 0.045 West
CR423 / 21	SPOKANE CONVENTION C	332 N SPOKANE FALLS	WA INST CONTROL, WA ALLSITES, WA CSCSL N.	237 0.045 West
CS424 / 5	WANDERMERE FOODMART	12310 N. STATE RT 39	WA UST, WA ALLSITES	239 0.045 ESE
CP425 / 24	AT&T CORP 2ND	501 W 2ND AVE AT&T	WA ALLSITES	240 0.045 ESE
426 / 24	VIC B LINDEN & SONS	S 122 LINCOLN ST	WA ALLSITES, RCRA NonGen / NLR	242 0.046 West
CT427 / 21	WESTERN BATTERIES	120 E MISSION	WA ALLSITES, FINDS	242 0.046 East
428 / 15	STEVEN AESCHLIMAN DD	15 E CENTRAL AVE	WA ALLSITES	244 0.046 East
429 / 9	GCU AT WHITWORTH SQU	10208 N. DIVISION ST	WA ALLSITES	249 0.047 East

MAPPED SITES SUMMARY

Target Property:
SPOKANE BRT LINE
SPOKANE, WA 99207

MAP ID / FOCUS MAP	SITE NAME	ADDRESS	DATABASE ACRONYMS	DIST (ft. & mi.) DIRECTION
430 / 6	TWIGS BISTRO & MARTI	FARWELL RD	WA ALLSITES	250 0.047 NNW
BY431 / 18	WA DOT PARCEL 603853	SR 2 MP 290.1	WA ALLSITES, RCRA NonGen / NLR	251 0.048 West
432 / 9	FIRE DISTRICT 9 STAT	E 29 HAWTHORNE RD	WA UST, WA ALLSITES	253 0.048 ESE
CU433 / 21	EWU RIVER POINT DENT	HSB 160 310 N RIVER	WA ALLSITES, WA MANIFEST	254 0.048 West
CU434 / 21	ALBERTSONS 240	E 510 37TH AVE	WA ALLSITES	254 0.048 West
435 / 12	WANDERMERE CO	13700 N DIVISION	WA UST, WA ALLSITES	257 0.049 West
436 / 21	NOTT ATWATER CO	E 210 RIVERSIDE	WA ALLSITES, RCRA NonGen / NLR	259 0.049 East
CU437 / 21	NORTHWEST PIPELINE C	NINE MILE RD ON PIPE	WA ALLSITES, WA MANIFEST	261 0.049 West
CV438 / 9	BEKKERING AUTOMOTIVE	N 8821 DIVISION	WA ALLSITES, RCRA NonGen / NLR	262 0.050 West
CW439 / 21	SPOKANE CONVENTION C	200 W SPOKANE FALLS	WA INST CONTROL, WA ALLSITES, WA CSCSL N..	268 0.051 WNW
CW440 / 21	SPOKANE CONVENTION C	200 W SPOKANE FALLS	WA VCP	268 0.051 WNW
CQ441 / 5	JAMES SATHER	12402 N DIVISION ST	WA ALLSITES, FINDS	272 0.052 North
CQ442 / 5	FURNITURE DRY CLEANI	12402 N DIVISION ST	EDR Hist Cleaner	272 0.052 North
CQ443 / 5	MY DENTIST SPOKANE	12404 N DIVISION ST	WA ALLSITES	273 0.052 North
CX444 / 21	GONZAGA UNIVERSITY	128 E. DESMET	WA ICR	274 0.052 East
CX445 / 21	CASCADE SEED	128 E DESMET	WA LUST, WA UST, WA ICR, WA ALLSITES, WA...	274 0.052 East
CY446 / 21	COWLES PUBLISHING CO	926 W SPRAGUE AVE	WA ALLSITES, WA CSCSL NFA	276 0.052 West
CY447 / 21	COWLES REAL ESTATE C	926 W SPRAGUE AVE	WA LUST, WA UST	276 0.052 West
448 / 18	ERMINA BUILDING	121 E ERMINA AVENUE	WA ALLSITES, WA UIC	276 0.052 East
449 / 15	SEARS ROEBUCK & CO S	600 NORTH TOWN SHOPPI	WA UST, WA ALLSITES	279 0.053 East
450 / 21	SPOKANE FISH COMPANY	1234 N ATLANTIC ST	WA UST, WA ALLSITES	281 0.053 West
CQ451 / 5	RITE AID #5311	12420 N DIVISION	RCRA-VSQQ	282 0.053 North
CQ452 / 5	RITE AID #5311	12420 N DIVISION	WA ALLSITES, WA MANIFEST	282 0.053 North
CV453 / 9	NORTHGATE LAUNDRY	N 7414 DIVISION ST	WA ALLSITES, RCRA NonGen / NLR, WA Inact...	283 0.054 West
CZ454 / 18	BROTHERS FLOORING	22 W MANSFIELD	WA ALLSITES, WA UIC	283 0.054 West
CZ455 / 18	UNIVERSAL ENGINE HEA	22 W MANSFIELD AVE	WA ALLSITES, RCRA NonGen / NLR, FINDS, E...	283 0.054 West
DA456 / 9	JIMS AMERICAN	N 9220 DIVISION	EDR Hist Auto	286 0.054 East
CO457 / 24	DAVENPORT HOTEL	807 W SPRAGUE AVE	WA VCP	291 0.055 South
CO458 / 24	DAVENPORT HOTEL	807 W SPRAGUE AVE	WA INST CONTROL, WA ALLSITES, WA CSCSL N..	291 0.055 South
459 / 24	COMET PRESS	401 W 1ST AVE	WA ALLSITES, FINDS	294 0.056 South
DB460 / 15	KITS CAMERA 988	N 4750 DIVISION ST J	WA ALLSITES, RCRA NonGen / NLR, WA MANIF...	294 0.056 West
CT461 / 21	AFFORDABLE MUFFLERS	123 E MISSION	WA ALLSITES, FINDS	303 0.057 East
CS462 / 5	S AND F CONSTRUCTION		MINES MRDS	303 0.057 ESE
463 / 21	PPG INDUSTRIES INC L	N 1030 DIVISION ST	WA ALLSITES, RCRA NonGen / NLR	307 0.058 West
DC464 / 21	RIVERPOINT PROJECT M	311 N RIVERPOINT	WA CSCSL NFA	307 0.058 East
DC465 / 21	RIVERPOINT PROJECT M	311 N RIVERPOINT	WA ALLSITES	307 0.058 East
466 / 15	KITS CAMERAS 1	N 5628 DIVISION ST B	WA ALLSITES, RCRA NonGen / NLR	308 0.058 West
DD467 / 24	ARMSTRONG PROPERTY (806 W. 3RD	WA ICR	308 0.058 South
DD468 / 24	ARMSTRONG PROPERTY	806 W 3RD	WA LUST, WA UST, WA ALLSITES, WA CSCSL N...	308 0.058 South

MAPPED SITES SUMMARY

Target Property:
SPOKANE BRT LINE
SPOKANE, WA 99207

MAP ID / FOCUS MAP	SITE NAME	ADDRESS	DATABASE ACRONYMS	DIST (ft. & mi.) DIRECTION
DE469 / 24	AVISTA SUBSTATION	726 W 3RD AVE	WA LUST, WA ALLSITES, WA CSCSL NFA, WA S...	308 0.058 South
DE470 / 24	AVISTA SUB-STATION	726 W 3RD AVE	WA UST	308 0.058 South
471 / 24	DORIAN STUDIO	161 S POST ST	WA ALLSITES, FINDS	312 0.059 North
472 / 18	WASHINGTON STATE DEP	N 2714 MAYFAIR	SEMS-ARCHIVE	313 0.059 East
CY473 / 21	COWLES PUBLISHING CO	999 W RIVERSIDE AVE	WA ALLSITES, FINDS, WA MANIFEST	313 0.059 West
CY474 / 21	COWLES PUBLISHING CO	999 W RIVERSIDE AVE	WA ASBESTOS, WA MANIFEST	313 0.059 West
DF475 / 18	NATIONAL MUSIC SERVI	122 E MONTGOMERY AVE	WA ALLSITES, WA CSCSL NFA, RCRA NonGen /...	315 0.060 East
DF476 / 18	NATIONAL MUSIC SERVI	122 E MONTGOMERY	WA LUST, WA UST	315 0.060 East
477 / 5	ABOVE PAR SELF STORA	11620 N WHITWORTH DR	WA ALLSITES, WA UIC	315 0.060 ESE
DG478 / 21	US GSA SPOKANE 1ST F	920 W RIVERSIDE AVE	WA ALLSITES, WA ASBESTOS, WA MANIFEST	316 0.060 WNW
DG479 / 21	US GSA SPOKANE	920 W RIVERSIDE AVE	RCRA NonGen / NLR	316 0.060 WNW
DG480 / 21	US GSA SPOKANE 1ST F	920 W RIVERSIDE AVE	RCRA NonGen / NLR	316 0.060 WNW
DG481 / 21	US DOJ DEA SPOKANE	920 W RIVERSIDE RM 5	WA ALLSITES, RCRA NonGen / NLR, FINDS, E...	316 0.060 WNW
DG482 / 21	US GSA SPOKANE	920 W RIVERSIDE AVE	WA ALLSITES	316 0.060 WNW
483 / 18	ORNAMENTAL IRON WORK	N 2315 DIVISION	WA ALLSITES, RCRA NonGen / NLR	329 0.062 West
484 / 21	WESTERN SOAP & SANIT	103 E SPRAGUE AVE	WA ALLSITES, RCRA NonGen / NLR	330 0.062 SE
485 / 24	FIRST STEVENS OFC BL	101 S STEVENS ST	WA ALLSITES, RCRA NonGen / NLR, FINDS, E...	330 0.062 South
DH486 / 21	LEVEL 3 COMMUNICATIO	601 W MAIN AVE	WA ALLSITES	331 0.063 North
DH487 / 21	SUPER SHOTS	601 W MAIN ST STE 20	WA ALLSITES, FINDS	331 0.063 North
DH488 / 21	LEVEL 3 COMMUNICATIO	601 W MAIN AVE	WA ASBESTOS, WA MANIFEST	331 0.063 North
DH489 / 21	FOTO FACTORY MAIN ST	601 W MAIN ST	WA ALLSITES, FINDS	331 0.063 North
DC490 / 21	ATOMIC CHEMICAL CORP	E 41 GRAY ST	SEMS-ARCHIVE	332 0.063 East
DE491 / 24	LANGUILLE VJ & CO	W 611-615 3RD AVE	WA ALLSITES, RCRA NonGen / NLR	334 0.063 South
492 / 12	SPOKANE FIRE DEPARTM	37 E COZZA DR	WA LUST, WA UST, WA ALLSITES, WA CSCSL N...	337 0.064 East
DI493 / 21	VERIZON WIRELESS WAS	301 W MAIN AVE	WA ALLSITES, WA ASBESTOS	340 0.064 North
DI494 / 21	VERIZON WIRELESS WAS	301 W MAIN AVE	WA MANIFEST	340 0.064 North
495 / 21	AMERICAN DRY ICE SPO	128 E BOONE AVE	WA ALLSITES, FINDS	340 0.064 East
DJ496 / 5	WS DOT WANDERMERE	12303 N DIVISION	WA MANIFEST	343 0.065 WNW
DJ497 / 5	WA DOT WANDERMERE	12303 N DIVISION ST	WA ALLSITES, FINDS, WA ASBESTOS	343 0.065 WNW
498 / 9	WHITWORTH UNIVERSITY	104 W HAWTHORNE ROAD	WA ALLSITES, WA UIC	350 0.066 West
499 / 21	SUTHERLINS MARINA WA	130 E BALDWIN AVE	WA UST, WA ALLSITES	350 0.066 East
DK500 / 21	SPOKANE 1 HOUR PHOTO	W 714 MAIN AVE STE 2	WA ALLSITES, RCRA NonGen / NLR	351 0.066 North
501 / 21	RICK SINGER PHOTOGRA	415 1/2 W MAIN AVE	WA ALLSITES, FINDS	351 0.066 North
502 / 21	CRASH CHAMPIONS SPOK	34 E MAIN AVE	RCRA-VSQQ, WA ALLSITES, FINDS, ECHO, WA ...	353 0.067 East
503 / 9	SHELLINGS MARTINIZI	9414 N DIVISION ST	EDR Hist Cleaner	360 0.068 East
504 / 18	EXPERT ALIGNMENT & B	2126 N ATLANTIC	WA ALLSITES, FINDS	362 0.069 West
CP505 / 24	AT&T CORP 2ND	501 W 2ND AVE AT&T	RCRA NonGen / NLR, WA MANIFEST	366 0.069 East
CP506 / 24	QWEST CORPORATION W0	W 501 2ND AVE	RCRA NonGen / NLR	366 0.069 East
DG507 / 21	SPOKANE SEED COMPANY	6015 E AIKI	WA UST, WA ALLSITES, FINDS	371 0.070 NW

MAPPED SITES SUMMARY

Target Property:
SPOKANE BRT LINE
SPOKANE, WA 99207

MAP ID / FOCUS MAP	SITE NAME	ADDRESS	DATABASE ACRONYMS	DIST (ft. & mi.) DIRECTION
CY508 / 24	THE SPOKESMAN REVIEW	SPRAGUE & MONROE	WA ALLSITES, FINDS	379 0.072 West
509 / 24	BEVAN JOHN W	3RD & LINCOLN	EDR Hist Auto	380 0.072 South
DA510 / 9	DRYWELL 1	9305 N NEWPORT HWY	WA ALLSITES, WA UIC	381 0.072 East
DL511 / 24	CITY OF SPOKANE 2ND	SECOND AVE & MONROE	WA LUST, WA UST	385 0.073 West
DL512 / 24	SPOKANE CITY ENGINEE	SECOND AVE & MONROE	RCRA NonGen / NLR	385 0.073 West
DL513 / 24	SPOKANE CITY 2ND AND	SECOND AVE & MONROE	WA CSCSL, WA ALLSITES, WA MANIFEST	385 0.073 West
514 / 15	RUBY TOWNHOUSES	6030 N RUBY	WA ALLSITES, WA UIC	391 0.074 East
DM515 / 21	SPOKANE FALLS COMMUN	3410 W FORT GEORGE D	WA ALLSITES	400 0.076 NW
516 / 21	SHERATON SPOKANE HOT	322 N SPOKANE FALLS	WA VCP, WA ALLSITES, WA CSCSL NFA	402 0.076 NW
DB517 / 15	WENDLE MOTORS INC	4727 N DIVISION ST	RCRA-VSQQ, WA UST, FINDS, ECHO	404 0.077 West
DB518 / 15	WENDLE MOTORS INC	4727 N DIVISION ST	WA VCP	404 0.077 West
DB519 / 15	WENDLE MOTORS INC	4727 N DIVISION ST	WA ALLSITES, WA CSCSL NFA	404 0.077 West
DN520 / 2	SPOKANE COUNTY WATER	12515 N HELENA CT	WA MANIFEST	408 0.077 South
DN521 / 2	SPOKANE CO WATER DIS	12515 N HELENA CT	WA ALLSITES	408 0.077 South
DO522 / 18	SPOKANE DISTRICT 6 S	2714 N MAYFAIR ST	WA UST	412 0.078 ENE
DO523 / 18	WS DOT SPOKANE MAYFA	2714 N MAYFAIR	WA MANIFEST	412 0.078 ENE
DO524 / 18	WA DOT EASTERN REGIO	2714 N MAYFAIR ST	WA ALLSITES	412 0.078 ENE
DO525 / 18	WA DOT EASTERN REGIO	2714 N MAYFAIR ST	WA CSCSL NFA, RCRA NonGen / NLR, FINDS, ...	412 0.078 ENE
526 / 24	EVERGREEN PARKING IN	125 S STEVENS ST	WA UST, WA ALLSITES, WA ASBESTOS	413 0.078 East
DP527 / 24	NEXTLINK SPOKANE SWI	155 S STEVENS ST	WA UST, WA ALLSITES, WA SPILLS, FINDS	413 0.078 East
DP528 / 24	VERIZON BUSINESS STE	155 S STEVENS	WA MANIFEST	413 0.078 East
DM529 / 21	WICO INC	P O BOX 3224	WA UST, WA ALLSITES	419 0.079 NW
DM530 / 21	FAA MICA PEAK EQUIPM	PO BOX 141539	WA UST, WA ALLSITES	419 0.079 NW
DM531 / 21	CHESTER SECTION TOOL	SE1/4 SECTION 33 T25	WA UST, WA ALLSITES	419 0.079 NW
DM532 / 21	BNRR PASSENGER SERVI	W OF DIVISION & E OF	WA UST, WA ALLSITES	419 0.079 NW
DM533 / 21	GEG RCAG	46 04 10 N LAT	WA UST, WA ALLSITES	419 0.079 NW
DM534 / 21	DISHMAN DEPOT	NE1/4 SECTION 19 T25	WA UST, WA ALLSITES	420 0.080 NW
DK535 / 21	NORDSTROM INC 009	828 W MAIN AVE	WA ALLSITES, WA MANIFEST	420 0.080 North
DK536 / 21	NORDSTROM INC 009	828 W MAIN AVE	RCRA-SQG	420 0.080 North
DQ537 / 24	THE PIGGY MART	932 W 3RD AVE	WA CSCSL, WA LUST, WA UST, WA ALLSITES, ...	426 0.081 SW
DQ538 / 24	SHAMROCK PETROLEUM C	932 W 3RD AVE	EDR Hist Auto	426 0.081 SW
539 / 15	SPOKANE EYE CLINIC -	31 EAST CENTRAL	WA ALLSITES, WA UIC	429 0.081 East
DQ540 / 24	LIPE ROBERT C	930 W 3RD	EDR Hist Auto	431 0.082 SW
DD541 / 24	TROYS AUTOMOTIVE	817 W 3RD AVE	WA ALLSITES, FINDS	439 0.083 South
542 / 24	3RD & HOWARD	603 W 3RD AVENUE	WA ALLSITES, WA UIC	440 0.083 South
543 / 21	SHERATON - SPOKANE H	N. 322 SPOKANE FALLS	WA ICR	444 0.084 North
544 / 21	MAINTENANCE SHOP	1100 N PEARL	WA UST, WA ALLSITES	446 0.084 East
DK545 / 21	RIVER PARK SQUARE	714 THRU 814 W MAIN	WA ALLSITES, RCRA NonGen / NLR, FINDS, E...	452 0.086 North
DR546 / 24	BN SANTA FE RAILWAY	101 S STATE ST	WA UST	460 0.087 SE

MAPPED SITES SUMMARY

Target Property:
SPOKANE BRT LINE
SPOKANE, WA 99207

MAP ID / FOCUS MAP	SITE NAME	ADDRESS	DATABASE ACRONYMS	DIST (ft. & mi.) DIRECTION
DR547 / 24	BN SANTA FE RAILWAY	101 S STATE ST	WA ALLSITES	460 0.087 SE
DR548 / 24	VALOR HAVEN BLDG	108 S STATE ST	WA ALLSITES, WA CSCSL NFA, WA SPILLS	463 0.088 SSE
549 / 24	ALLIED LOCK AND SAFE	425 W 2ND AVE	WA CSCSL, WA ALLSITES, WA PTAP	468 0.089 East
DS550 / 21	PITNEY BOWES INC SPO	1313 N ATLANTIC AVE	WA MANIFEST	472 0.089 West
DS551 / 21	PITNEY BOWES INC	1313 N ATLANTIC AVE	WA ALLSITES, FINDS	472 0.089 West
552 / 21	HI REL LABORATORIES	204 E NORA AVE	WA ALLSITES, RCRA NonGen / NLR, FINDS, E...	476 0.090 East
553 / 9	US HEALTH WORKS	9222 N NEWPORT HWY	WA ALLSITES	481 0.091 East
554 / 5	SPOKANE TEACHERS CRE	207 E HASTINGS ROAD	WA ALLSITES, WA UIC	484 0.092 WNW
555 / 24	130 S BROWN PARKING	130 S BROWN STREET	WA ALLSITES, WA UIC	494 0.094 South
556 / 9	PINE VILLA APARTMENT	33 E GRAVES RD	WA ALLSITES, WA ASBESTOS, WA UIC	495 0.094 East
557 / 12	CASCADE ORAL SURGERY	101 W CASCADE WAY ST	WA ALLSITES, FINDS	496 0.094 West
558 / 21	KIMMEL ATHLETIC SUPP	202 E MISSION AVE	WA ALLSITES, WA ASBESTOS	499 0.095 East
559 / 9	RICHARDS FINE CLEANI	9319 N NEWPORT HWY	WA ALLSITES, RCRA NonGen / NLR, FINDS, E...	500 0.095 East
560 / 21	WA WSU ACADEMIC BUIL	310 N RIVERPOINT BLV	WA ALLSITES, WA CSCSL NFA, WA SPILLS, FI...	502 0.095 East
DL561 / 24	MR TUX FORMAL WEAR S	W 920 2ND AVE	WA ALLSITES, RCRA NonGen / NLR	509 0.096 West
562 / 21	ROCKY MOUNTAIN BANK	202 E SHARP AVE	WA ALLSITES, RCRA NonGen / NLR, FINDS, E...	511 0.097 East
563 / 21	3 D CONSTRUCTION		WA ALLSITES	512 0.097 West
564 / 9	NORTH COUNTRY CLEANE	9107 COUNTRY HOMES B	WA ALLSITES, RCRA NonGen / NLR, FINDS, E...	515 0.098 West
DL565 / 24	CHAS DENNY MURPHY	1001 W 2ND AVE	WA ALLSITES	521 0.099 West
566 / 21	SPOKANE SCH DIST ADM	200 N BERNARD ST	WA ALLSITES, RCRA NonGen / NLR, WA MANIF...	523 0.099 North
DT567 / 21	HAZEN & CLARK INC	108 W BOONE AVE	WA UST, WA ALLSITES, FINDS	524 0.099 West
DU568 / 21	FUDS RRA 2 WAUKON	100 E MAIN AVE	WA CSCSL NFA	527 0.100 East
DU569 / 21	FUDS RRA 2 WAUKON	100 E MAIN AVE	WA ALLSITES	527 0.100 East
DU570 / 21	FUDS RRA 6 TRENTWOOD	100 E MAIN AVE	WA CSCSL NFA	527 0.100 East
571 / 18	FOOTHILLS LINCOLN ME	202 E NORTH FOOTHILL	WA ALLSITES, RCRA NonGen / NLR, FINDS, E...	531 0.101 East
572 / 12	HERO DENTAL	82 E FRANCIS AVE	WA ALLSITES	534 0.101 East
573 / 21	COWLES PUBLISHING CO	1103 W SPRAGUE AVE	WA ALLSITES, WA CSCSL NFA	534 0.101 West
DV574 / 12	SPOKANE COUNTY WATER	101 E LINCOLN RD	WA MANIFEST	535 0.101 East
DV575 / 12	SPOKANE CO WATER DIS	101 E LINCOLN RD	WA ALLSITES	535 0.101 East
DQ576 / 24	CHEVRON	3RD & MONROE	WA ICR, WA SPILLS	537 0.102 SW
DQ577 / 24	TREVITHICK PAUL S	W 1002 3RD AVE	EDR Hist Auto	537 0.102 SW
DR578 / 24	CITY OF SPOKANE RIGH	104 S. DIVISION ST.	WA ALLSITES, WA SPILLS	540 0.102 SE
DR579 / 24	CITY OF SPOKANE DIVI	104 S DIVISION ST	WA MANIFEST	540 0.102 SE
DR580 / 24	CITY OF SPOKANE DIVI	104 S DIVISION ST	RCRA NonGen / NLR	540 0.102 SE
581 / 18	GARLAND AVENUE TOWNH	52 E GARLAND AVENUE	WA ALLSITES, WA UIC	549 0.104 East
582 / 24	WASHINGTON 1 HOUR PH	101 S DIVISION ST	WA ALLSITES, RCRA NonGen / NLR, FINDS, E...	551 0.104 South
583 / 2	NORTHWOOD MIDDLE SCH	12908 N PITTSBURG ST	WA ALLSITES	554 0.105 North
DW584 / 18	BANNER FURNACE AND F	144 E JACKSON	WA MANIFEST	557 0.105 East
DW585 / 18	BANNER KARD LOCK 2	144 E JACKSON	WA ALLSITES, WA Financial Assurance	557 0.105 East

MAPPED SITES SUMMARY

Target Property:
SPOKANE BRT LINE
SPOKANE, WA 99207

MAP ID / FOCUS MAP	SITE NAME	ADDRESS	DATABASE ACRONYMS	DIST (ft. & mi.) DIRECTION
DW586 / 18	BANNER KARD LOCK 2	144 E JACKSON	WA UST	557 0.105 East
DX587 / 24	MECHANICS PRIDE TIRE	W 1002 3RD AVE	WA ALLSITES, RCRA NonGen / NLR	560 0.106 SW
588 / 21	POWER CITY ELECTRIC	202 E TRENT AVE	WA UST, WA ALLSITES, FINDS	560 0.106 East
DY589 / 24	SATURN OF SPOKANE 10	1007 W 2ND AVE	WA ALLSITES	560 0.106 West
DY590 / 24	SATURN OF SPOKANE 10	1007 W 2ND AVE	RCRA NonGen / NLR	560 0.106 West
DP591 / 24	SPOKANE GAS LIGHT AN	S WASHINGTON STREET	EDR MGP	563 0.107 East
DY592 / 24	BARTON FIAT 1002 W	1002 W 2ND AVE	WA MANIFEST	564 0.107 West
DY593 / 24	BARTON FIAT 1002 W	1002 W 2ND AVE	WA UST, WA ALLSITES, WA SPILLS, RCRA Non...	564 0.107 West
594 / 12	COSTCO WHOLESALE 66	7619 N DIVISION ST	WA UST, WA ALLSITES, WA CSCSL NFA, RCRA ...	567 0.107 West
DZ595 / 21	NORMANDIE	115 W MISSION AVE	WA ALLSITES, WA UIC	568 0.108 West
DQ596 / 24	THOMPSON FRANK A	W 1005 3RD	EDR Hist Auto	569 0.108 SW
DQ597 / 24	THOMPSON FRANK A	W 1005 3RD	EDR Hist Auto	569 0.108 SW
EA598 / 24	UNOCAL 6217	304 S STEVENS ST	WA LUST, WA UST, WA ALLSITES, WA CSCSL N...	574 0.109 SSE
EB599 / 15	SUMMIT CANCER CENTER	6001 N MAYFAIR ST	WA ALLSITES	586 0.111 East
EB600 / 15	SUMMIT CANCER CENTER	6001 N MAYFAIR ST	RCRA-VSQQ	586 0.111 East
601 / 12	AMERICAN CAR CARE CE	103 E LINCOLN	WA ALLSITES, FINDS	594 0.112 East
DU602 / 21	JENSEN-BYRD CO INC	131 E MAIN	WA UST, WA ALLSITES	594 0.112 East
EC603 / 12	SPOKANE COUNTY WATER	6616 N NORMANDIE ST	WA MANIFEST	598 0.113 West
EC604 / 12	SPOKANE CO WATER DIS	6616 N NORMANDIE ST	WA ALLSITES	598 0.113 West
ED605 / 21	TRANSCANADA GTN	201 W NORTH RIVER DR	WA ALLSITES	601 0.114 West
ED606 / 21	GAS TRANSMISSION NOR	201 W NORTH RIVER DR	EDR Hist Auto	601 0.114 West
EE607 / 21	SPOKANE PUBLIC LIBRA	906 W MAIN AVE	WA ALLSITES, WA UIC	603 0.114 NNW
DR608 / 24	ANTIQUARIAN	116 S DIVISION	WA ALLSITES, FINDS	610 0.116 SE
609 / 24	INLAND ASPHALT CEDAR	W 1ST AVE	WA ALLSITES	611 0.116 SSE
EA610 / 24	EMPIRE FORD INC	423 W 3RD AVE	WA ALLSITES, WA SPILLS, RCRA NonGen / NL...	640 0.121 SE
EF611 / 21	CATALDO SHOP	902 NORTH ATLANTIC	WA UST, WA ALLSITES	646 0.122 West
EG612 / 12	DARIGOLD SPOKANE	33 E FRANCIS AVE	WA LUST, WA UST, WA ICR, WA ALLSITES, WA...	650 0.123 East
EG613 / 12	DARIGOLD INC SPOKANE	33 E FRANCIS AVE	WA MANIFEST	650 0.123 East
EG614 / 12	DARIGOLD INC	33 E FRANCIS AVE	RCRA-VSQQ	650 0.123 East
EH615 / 24	DIAMOND PARKING W 2N	407 W 2ND AVENUE	WA ALLSITES	666 0.126 East
DT616 / 21	MORIEL BEVERAGE CO	124 W BOONE AVE	WA UST, WA ALLSITES, FINDS	668 0.127 West
DZ617 / 21	FLIGHT SERVICES CENT	127 W MISSION AVE	WA LUST, WA VCP, WA ALLSITES, WA CSCSL N...	669 0.127 West
DZ618 / 21	FLT SVCS CENT G FLT	1410 N NORMANDIE	WA UST, WA Financial Assurance	669 0.127 West
DX619 / 24	FRANK THOMPSON'S CHE	1005 W 3RD AVE	WA LUST, WA UST	681 0.129 SW
DX620 / 24	CHEVRON USA INC SS 9	1005 W 3RD AVE	RCRA NonGen / NLR, FINDS, ECHO	681 0.129 SW
DX621 / 24	LHM DISPLAY LOTS	1005 W 3RD AVENUE	WA CSCSL, WA ALLSITES, WA UIC	681 0.129 SW
622 / 24	CASSEL PROMOTIONS	130 S DIVISION	WA ALLSITES, FINDS	682 0.129 SE
EI623 / 24	SPRAGUE PEST CONTROL	35 W PACIFIC AVE	WA HSL, WA CSCSL, WA ALLSITES	684 0.130 South
EI624 / 24	SPRAGUE PEST CONTROL	35 W PACIFIC AVE	WA VCP	684 0.130 South

MAPPED SITES SUMMARY

Target Property:
SPOKANE BRT LINE
SPOKANE, WA 99207

MAP ID / FOCUS MAP	SITE NAME	ADDRESS	DATABASE ACRONYMS	DIST (ft. & mi.) DIRECTION
625 / 18	CLEVELAND APARTMENTS	155 E CLEVELAND AVE	WA ALLSITES, WA ASBESTOS, WA UIC	691 0.131 NE
626 / 5	WHWITWORTH WATER DIS	12221 N MAYFAIR ROAD	WA ALLSITES, WA ASBESTOS, WA UIC	695 0.132 WNW
627 / 5	HASTINGS PARK AND RI	12303 N MAYFAIR RD	WA ALLSITES, WA UIC	697 0.132 WNW
EI628 / 24	ADT SPOKANE	25 W PACIFIC AVE	WA ALLSITES	705 0.134 SSE
629 / 21	WIESCHE CUSTOM PHOTO	127 W INDIANA	WA ALLSITES, FINDS	707 0.134 West
630 / 24	MORRISON MOVING & ST	304 W PACIFIC AVE	WA ALLSITES	712 0.135 South
EJ631 / 24	EMPIRE FORD SPOKANE	413 W 3RD AVE	WA UST, WA ALLSITES, FINDS	716 0.136 SE
632 / 24	SPOKANE ROOFING	130 EAST SPRAGUE AVE	US BROWNFIELDS	724 0.137 ESE
EK633 / 15	CITY OF SPOKANE CENT	5903 N NORMANDIE ST	WA MANIFEST	727 0.138 West
EK634 / 15	SPOKANE CITY CENTRAL	5903 N NORMANDIE ST	WA ALLSITES, FINDS	727 0.138 West
EK635 / 15	CENTRAL WELL STATION	5903 N NORMANDIE ST	RCRA NonGen / NLR	727 0.138 West
EF636 / 21	INLAND WAREHOUSE	1004 N NORMANDIE ST	WA ALLSITES	729 0.138 West
637 / 21	TOBYS BODY & FENDER	1022 N NORMANDIE ST	WA ALLSITES, FINDS	729 0.138 West
638 / 21	GONZAGA UNIVERSITY	128 E DESMET & PEARL	WA ALLSITES, WA CSCSL NFA	730 0.138 East
639 / 9	D & S SMALL ENGINES	9624 N COLFAX RD	WA ALLSITES	735 0.139 East
EL640 / 21	WA WSU INSITUTE OF S	120 N PINE	RCRA NonGen / NLR	738 0.140 East
EL641 / 21	ALK ABELLO SOURCE MA	120 N PINE	WA ALLSITES, WA MANIFEST	738 0.140 East
EM642 / 21	COWLES PUBLISHING CO	50 N MADISON AVE	WA ALLSITES	741 0.140 West
EM643 / 21	COWLES PUBLISHING PR	50 N MADISON AVE	WA MANIFEST	741 0.140 West
EN644 / 9	ASPEN DENTAL SPOKANE	9405 N NEWPORT HWY S	RCRA NonGen / NLR	745 0.141 East
EN645 / 9	ASPEN DENTAL SPOKANE	9405 N NEWPORT HWY S	WA ALLSITES, WA MANIFEST	745 0.141 East
EJ646 / 24	SPOKANE CITY PUBLIC	400 W 3RD	RCRA NonGen / NLR	757 0.143 ESE
EJ647 / 24	SPOKANE CITY PUBLIC	400 W 3RD	WA ALLSITES, WA MANIFEST	757 0.143 ESE
EO648 / 21	GREAT NORTHERN BUILD	850 W SPOKANE FALLS	WA ALLSITES	759 0.144 North
EM649 / 21	COWLES PUBLISHING CO	N 50 MADISON	RCRA NonGen / NLR, WA MANIFEST	762 0.144 West
EP650 / 18	VERIZON WIRELESS NE	220 E JACKSON AVE	WA ALLSITES	764 0.145 East
EP651 / 18	VERIZON WIRELESS NE	220 E JACKSON AVE	WA MANIFEST	764 0.145 East
EQ652 / 24	JOHNSTON PRINTING IN	159 S MCCLELLAN	WA VCP	764 0.145 South
EQ653 / 24	JOHNSTON PRINTING IN	159 S MCCLELLAN	WA LUST, WA UST	764 0.145 South
EQ654 / 24	JOHNSTON PRINTING IN	159 S MCCLELLAN	WA ALLSITES, WA CSCSL NFA, RCRA NonGen /...	764 0.145 South
655 / 24	HEALING ROOMS MINIST	112 EAST 1ST AVENUE	US BROWNFIELDS	765 0.145 SE
656 / 12	B & B OIL COMPANY	208 W FRANCIS	WA UST, WA ALLSITES	765 0.145 West
657 / 21	GRIMMER TRANSFER & S	E 127 AUGUSTA AVE/PO	WA UST, WA ALLSITES	766 0.145 West
658 / 24	STEAM HEAT PLANT	815 W RAILROAD	WA UST, WA ALLSITES	767 0.145 SSW
EE659 / 21	CSO BASIN 26 CONTROL		WA ALLSITES	769 0.146 NNW
EH660 / 24	BEST LINE ANSWERING	209 S WASHINGTON ST	WA UST, WA ALLSITES	778 0.147 East
661 / 21	US WEST	501 N RIVERPOINT BLV	WA ALLSITES, WA AIRS	794 0.150 East
ER662 / 9	VERIZON WIRELESS WAS	9304 N NEWPORT HWY	WA ALLSITES, WA MANIFEST, WA UIC	816 0.155 East
ES663 / 24	MERCEDES BENZ OF SPO	1027 W 3RD AVE	WA ALLSITES, RCRA NonGen / NLR, FINDS, E...	821 0.155 WSW

MAPPED SITES SUMMARY

Target Property:
SPOKANE BRT LINE
SPOKANE, WA 99207

MAP ID / FOCUS MAP	SITE NAME	ADDRESS	DATABASE ACRONYMS	DIST (ft. & mi.) DIRECTION		
ET664 / 24	HOS AND BOZ LLC	110 S MADISON ST	RCRA NonGen / NLR	821	0.155	West
ET665 / 24	HOS AND BOZ LLC	110 S MADISON ST	WA ALLSITES, WA SPILLS, WA ASBESTOS, WA ...	821	0.155	West
666 / 24	SPOKANE SCH DIST LEW	521 W 4TH AVE	WA ALLSITES, RCRA NonGen / NLR, WA MANIF...	823	0.156	South
667 / 21	RECREATION RINK AND	720 W SPOKANE FALLS	WA MANIFEST	838	0.159	North
EO668 / 21	SPOKANE FALLS CSO FA	WEST SPOKANE BLVD. &	US BROWNFIELDS	841	0.159	NNW
669 / 21	RIVERFRONT PARK ICE	610 W SPOKANE FALLS	WA ALLSITES, WA ASBESTOS	842	0.159	North
EU670 / 24	LARRY H MILLER HONDA	1125 W 2ND AVE	RCRA NonGen / NLR	855	0.162	West
EU671 / 24	ROYAL CHEVROLET INC	1125 W 2ND AVE	WA UST	855	0.162	West
672 / 21	SPOKANE CONVENTION C	334 W SPOKANE FALLS	WA ALLSITES, WA SPILLS, WA ASBESTOS	857	0.162	North
673 / 21	NODO SINTO APARTMENT	1335 N NORMANDIE ST	WA ALLSITES, WA UIC	860	0.163	West
674 / 21	DEES AUTO SERVICE	206 W INDIANA	WA CSCSL, WA LUST, WA UST, WA ALLSITES, ...	860	0.163	West
EV675 / 24	COWLES PUBLISHING GA	1103 W SPRAGUE AVE	WA MANIFEST	863	0.163	West
EV676 / 24	SPOKESMAN REVIEW	1103 W SPRAGUE AVE	WA UST	863	0.163	West
EW677 / 21	SPOKANE CITY HALL	808 W SPOKANE FALLS	WA UST, WA ALLSITES, RCRA NonGen / NLR, ...	868	0.164	North
ES678 / 24	SPOKANE LINCOLN MERC	1103 W 3RD AVE	WA ALLSITES, RCRA NonGen / NLR, FINDS, E...	871	0.165	WSW
679 / 1	WANDERMERE GRAVEL PI	12610 N DIVISION	WA LUST, WA UST, WA ICR, WA ALLSITES, WA...	882	0.167	North
EU680 / 24	COPY RITE PRINTING	1108 W 2ND	WA ALLSITES, FINDS	890	0.169	West
EW681 / 21	AVISTA POST ST 115KV	311 N POST ST	WA ALLSITES, WA MANIFEST	896	0.170	North
EX682 / 24	PHILLIPS 66 COMPANY	159 S DIVISION	WA UST, WA ALLSITES, FINDS	898	0.170	SE
EX683 / 24	CLARKS CLEANERS DIVI	159 S DIVISION ST	RCRA NonGen / NLR, FINDS, ECHO, WA Inact...	898	0.170	SE
684 / 18	NIOSH SPOKANE RESEAR	315 E MONTGOMERY AVE	WA ALLSITES, RCRA NonGen / NLR, FINDS, E...	901	0.171	East
ER685 / 9	CHICK-FIL-A SPOKANE		WA ALLSITES	903	0.171	East
EY686 / 21	217 EAST SPRAGUE AVE	217 EAST SPRAGUE AVE	US BROWNFIELDS	904	0.171	ESE
EQ687 / 24	MR TUX FORMAL WEAR 4	W 45 2ND AVE	WA ALLSITES, RCRA NonGen / NLR, WA MANIF...	906	0.172	South
EZ688 / 24	SPRINT COMMUNICATION	360B E 3RD AVE	WA ALLSITES	906	0.172	ESE
FA689 / 9	HOME DEPOT 4719	9116 N NEWPORT HWY	RCRA-LQG, WA ALLSITES, WA SPILLS, FINDS,...	907	0.172	East
FA690 / 9	THE HOME DEPOT STORE	9116 N NEWPORT HWY	WA MANIFEST	907	0.172	East
691 / 1	USWCOM DARTFORD N RP	T26N R43E S8 NW1/4 N	WA ALLSITES, RCRA NonGen / NLR	915	0.173	WNW
FB692 / 24	VERIZON WIRELESS LEW	202 W 2ND AVE	WA ALLSITES	919	0.174	South
FB693 / 24	VERIZON WIRELESS LEW	202 W 2ND AVE	WA MANIFEST	919	0.174	South
FC694 / 24	FAIRCO SELF SERVE 2N	104 W 2ND AVE	WA ALLSITES, WA CSCSL NFA, WA Financial ...	920	0.174	South
FC695 / 24	FAIRCO SELF SERVE 2N	104 W 2ND AVE	WA LUST, WA UST, WA ICR, RCRA NonGen / N...	920	0.174	South
FC696 / 24	2GO TESORO 62148	104 W 2ND AVE	WA VCP	920	0.174	South
697 / 24	INLAND LEASING COMPA	NE CORNER 2ND & MCCL	WA HSL, WA CSCSL, WA LUST, WA UST, WA AL...	928	0.176	South
FD698 / 9	JIFFY LUBE NEWPORT H	9412 N NEWPORT HWY	WA ALLSITES, FINDS	935	0.177	East
FD699 / 9	JIFFY LUBE STORE 232	9412 N NEWPORT HWY	WA MANIFEST	935	0.177	East
FE700 / 24	SCOLLARDS DRY CLEANE	315 S WASHINGTON ST	RCRA NonGen / NLR	942	0.178	SE
FE701 / 24	SCOLLARDS DRY CLEANE	315 S WASHINGTON ST	WA ALLSITES, FINDS, ECHO, WA Inactive Dr...	942	0.178	SE
702 / 24	GM AUTO SUPPLY CO	36 W 2ND AVE	WA ALLSITES, RCRA NonGen / NLR, FINDS, E...	942	0.178	South

MAPPED SITES SUMMARY

Target Property:
SPOKANE BRT LINE
SPOKANE, WA 99207

MAP ID / FOCUS MAP	SITE NAME	ADDRESS	DATABASE ACRONYMS	DIST (ft. & mi.) DIRECTION
EZ703 / 24	WALGREENS 21243	327 W 3RD AVE	RCRA-VSQQ	947 0.179 ESE
704 / 24	HEALING ROOMS MINIST	115 EAST PACIFIC AVE	US BROWNFIELDS	960 0.182 SSE
705 / 9	NORTHGATE IMPORT SPE	N 9501 NEWPORT HWY	WA UST, WA ALLSITES	966 0.183 East
FF706 / 24	DOWNTOWN HONDA	1128 WEST 3RD AVENUE	WA ALLSITES	971 0.184 WSW
FF707 / 24	DOWNTOWN HONDA	1128 WEST 3RD AVENUE	FINDS, WA ASBESTOS, WA MANIFEST	971 0.184 WSW
EY708 / 21	CUSTOM BLINDS	E 307 SPRAGUE	WA ALLSITES, RCRA NonGen / NLR	973 0.184 ESE
EY709 / 21	225 EAST SPRAGUE AVE	225 EAST SPRAGUE AVE	US BROWNFIELDS	977 0.185 ESE
FB710 / 24	TONN/LUND SITE	2ND & MCCLELLAN	WA ICR	985 0.187 South
711 / 21	DIAMOND PRESS & DIRE	317 N MONROE	RCRA-VSQQ, WA ALLSITES, FINDS, ECHO	988 0.187 NNW
712 / 24	SPOKANE SCHOOL DIST.	409 1/2 W. 4TH AVE.	WA ICR	988 0.187 SE
FG713 / 21	HUNTINGTON PARK PROJ	325 N POST ST	WA ALLSITES	993 0.188 North
EV714 / 24	GREYHOUND LINES INC	1125 W SPRAGUE AVE	WA UST, WA ALLSITES	1012 0.192 West
715 / 2	FARWELL ELEMENTARY S	13005 N CRESTLINE	WA UST, WA ALLSITES	1023 0.194 North
716 / 21	RIVERPOINT DEVELOP P	RIVERPOINT BLVD	WA ALLSITES	1029 0.195 ESE
EY717 / 21	233 EAST SPRAGUE AVE	233 EAST SPRAGUE AVE	US BROWNFIELDS	1038 0.197 East
FF718 / 24	LARRY H MILLER DISPL	1125 W 3RD AVE	WA CSCSL, WA ALLSITES	1039 0.197 WSW
719 / 24	7-ELEVEN STORE 2303-	177 S DIVISION ST	WA UST, WA ALLSITES	1040 0.197 SSE
720 / 23	ROHRERS SELECT CARS	1126 W 2ND AVE	WA ALLSITES, FINDS	1040 0.197 West
FH721 / 21	WA WSU SPOKANE VET C	218 E SPOKANE FALLS	WA ALLSITES, WA MANIFEST	1044 0.198 East
FH722 / 21	WA WSU SPOKANE VET C	218 E SPOKANE FALLS	RCRA NonGen / NLR	1044 0.198 East
FB723 / 24	COSCO MARKING INC	215 W 2ND AVE	WA ALLSITES, RCRA NonGen / NLR, FINDS, E...	1050 0.199 South
FI724 / 20	CENTURY WEST ENGINEE	1124 W RIVERSIDE AVE	WA ALLSITES, RCRA NonGen / NLR, FINDS, E...	1052 0.199 WNW
FI725 / 20	US DOJ DEA SPOKANE 1	1124 W RIVERSIDE STE	WA ALLSITES, RCRA NonGen / NLR, FINDS, E...	1052 0.199 WNW
FC726 / 24	CHEVRON 96269	101 W 2ND AVE	WA UST, WA ALLSITES	1052 0.199 South
FJ727 / 24	MULTICARE DEACONESS	800 W FIFTH AVENUE	WA ALLSITES, WA UIC	1061 0.201 South
FJ728 / 24	MULTICARE DEACONESS	800 W 5TH AVE	RCRA-LQG, PADS, ICIS, US AIRS, FINDS, EC...	1061 0.201 South
FJ729 / 24	DEACONESS MEDICAL CE	800 W 5TH AVE	WA ALLSITES, WA AIRS, WA ASBESTOS, WA Fi...	1061 0.201 South
FJ730 / 24	DEACONESS HOSPITAL	800 W 5TH AVE	WA UST	1061 0.201 South
731 / 5	WHITWORTH UNIVERSITY	300 N COLLEGE ROAD	WA ALLSITES, WA UIC	1062 0.201 WNW
732 / 23	CALIBER COLLISION CE	119 S JEFFERSON	RCRA-VSQQ, WA ALLSITES, FINDS, ECHO, WA ...	1063 0.201 West
733 / 21	SPOKANE CITY MAINT D	N 1433 NORMANDIE ST	WA ALLSITES, RCRA NonGen / NLR	1066 0.202 West
FK734 / 21	AAMCO TRANSMISSION S	230 W BOONE AVE	WA ALLSITES, WA CSCSL NFA	1066 0.202 West
FK735 / 21	AAMCO TRANSMISSIONS	230 W. BOONE AVE.	WA ICR	1066 0.202 West
FL736 / 21	DRAPERY MART	225 W INDIANA AVE	WA VCP	1071 0.203 West
FL737 / 21	DRAPERY MART	225 W INDIANA AVE	WA INST CONTROL, WA ALLSITES, WA CSCSL N...	1071 0.203 West
FG738 / 21	MONROE STREET HYDROE	337 N POST ST	WA ALLSITES, FINDS	1078 0.204 North
FG739 / 21	AVISTA MONROE ST HYD	337 N POST ST	WA MANIFEST	1078 0.204 North
FM740 / 21	237 EAST SPRAGUE AVE	237 EAST SPRAGUE AVE	US BROWNFIELDS	1096 0.208 East
741 / 18	VANDERVERT AUTOMOTIV	319 E MONTGOMERY	WA ALLSITES, FINDS	1100 0.208 East

MAPPED SITES SUMMARY

Target Property:
SPOKANE BRT LINE
SPOKANE, WA 99207

MAP ID / FOCUS MAP	SITE NAME	ADDRESS	DATABASE ACRONYMS	DIST (ft. & mi.) DIRECTION		
742 / 21	CORREIA SHORT PLAT	325 E INDIANA AVENUE	WA ALLSITES, WA UIC	1101	0.209	East
FN743 / 9	CARRS CHEVRON	9420 N NEWPORT HWY	WA UST	1136	0.215	East
FN744 / 9	NEWPORT RETAIL	9420 N NEWPORT HIGHW	WA ALLSITES, WA SPILLS	1136	0.215	East
FN745 / 9	NORTHPOINTE CHEVRON	9420 N NEWPORT HWY	RCRA NonGen / NLR, FINDS, ECHO	1136	0.215	East
746 / 1	CORRAL SHOP	12700 N MAYFAIR	WA UST, WA ALLSITES	1142	0.216	NNW
747 / 21	HOWARD STREET BRIDGE		WA ALLSITES	1143	0.216	North
FO748 / 24	JRM SERVICE	S. 217 DIVISION	WA ICR	1151	0.218	SSE
FP749 / 21	SPOKANE CITY SIGNS M	W MISSION AVE & N CA	RCRA NonGen / NLR	1162	0.220	West
FP750 / 21	SPOKANE CITY SIGNS M	W MISSION AVE & N CA	WA ALLSITES	1162	0.220	West
751 / 5	IRON HORSE APARTMENT	525 E REGINA	WA ALLSITES, WA UIC	1163	0.220	ESE
FM752 / 24	TRUDEAUS SEARAY	304 E SPRAGUE AVE	WA ALLSITES, FINDS	1183	0.224	ESE
753 / 21	SHERWIN WILLIAMS SPO	W 420 BOONE AVE	RCRA-LQG, WA ALLSITES, WA MANIFEST	1184	0.224	East
754 / 23	COWLES PUBLISHING CO	1205 W. SPRAGUE AVE.	WA ICR	1188	0.225	West
755 / 18	FLASHS AUTO BODY	2417 N ASTOR ST	WA ALLSITES, RCRA NonGen / NLR, FINDS, E...	1189	0.225	ENE
756 / 24	DR ROBERT STEDMAN	801 W 5TH AVE	WA ALLSITES	1190	0.225	South
757 / 24	VERIZON WIRELESS WAS	707 W 5TH AVE	WA ALLSITES, WA MANIFEST	1191	0.226	South
FQ758 / 24	SHRINERS HOSPITAL FO	911 W 5TH AVE	WA MANIFEST	1198	0.227	South
FQ759 / 24	SHRINERS HOSPITALS F	911 W 5TH AVE	RCRA NonGen / NLR	1198	0.227	South
FQ760 / 24	SPOKANE UNIT	911 W 5TH AVE	WA UST, WA ALLSITES, WA Financial Assura...	1198	0.227	South
FR761 / 21	GONZAGA POND LAKE AR		WA ALLSITES	1202	0.228	East
762 / 9	WELL 2C	9504 N IVANHOE RD	WA ALLSITES	1204	0.228	West
763 / 24	ONE HOUR MARTINIZING	121 NORTHTOWN SHOPPI	WA ALLSITES, RCRA NonGen / NLR, FINDS, E...	1208	0.229	SSE
764 / 18	WA ECY CALISPEL ABAN	2407 N CALISPEL ST	WA ALLSITES, RCRA NonGen / NLR, FINDS, E...	1216	0.230	West
FS765 / 15	DOCTORS CLINIC THE	220 E ROWAN AVE	WA ALLSITES	1221	0.231	East
766 / 21	R & R CUSTOM COLORLA	1401 N CALISPEL ST	WA ALLSITES	1224	0.232	West
767 / 9	CARTRIDGE WORLD NEWP	9502 N NEWPORT HWY	WA ALLSITES	1234	0.234	East
FT768 / 2	ACME MATERIALS & CON	13302 N PERRY	WA SWF/LF, WA ALLSITES, WA AIRS, WA NPDE...	1239	0.235	NNW
FT769 / 2	CPM DEVELOPMENT CORP	13302 N PERRY ST	WA MANIFEST	1239	0.235	NNW
FR770 / 21	LAKE SPOKANE - LAKET		WA ALLSITES	1241	0.235	East
771 / 15	HOLY FAMILY MEDICAL	5633 N LIDGERWOOD	RCRA-SQG, WA UST, WA ALLSITES, ICIS, US ...	1245	0.236	East
772 / 12	LIDGERWOOD BUSINESS	6465 N LIDGERWOOD	WA ALLSITES, WA UIC	1251	0.237	East
773 / 12	DAIRY QUEEN - 310 W	310 W FRANCIS AVE	WA ALLSITES, WA UIC	1256	0.238	West
774 / 24	QWEST CORPORATION W0	S 102 SPOKANE ST	WA UST, WA ALLSITES, RCRA NonGen / NLR, ...	1262	0.239	ESE
775 / 24	RONALD MCDONALD HOUS	1028 W 5TH AVE	WA ALLSITES, WA SPILLS, WA ASBESTOS, WA ...	1262	0.239	SSW
776 / 23	4 DEGREES REAL ESTAT	1209 W 1ST AVENUE	WA ALLSITES, WA ASBESTOS	1263	0.239	West
FU777 / 21	BUSINESS FORMS & SPE	301 W INDIANA	WA ALLSITES, FINDS	1264	0.239	West
778 / 18	SPOKANE PRES-TO-LOG	403 E JACKSON	WA UST, WA ALLSITES	1267	0.240	East
FN779 / 9	AT&T WIRELESS COUNTR	N 9470 COLTON ST	WA ALLSITES, FINDS	1278	0.242	East
FO780 / 24	TEXACO #4986	217 S. DIVISION	WA ICR	1281	0.243	SSE

MAPPED SITES SUMMARY

Target Property:
SPOKANE BRT LINE
SPOKANE, WA 99207

MAP ID / FOCUS MAP	SITE NAME	ADDRESS	DATABASE ACRONYMS	DIST (ft. & mi.)		DIRECTION
FO781 / 24	WHITLEY OIL LLC #1	217 S DIVISION ST	WA HSL, WA CSCSL, WA LUST, WA UST, WA AL...	1281	0.243	SSE
782 / 21	ATT MOBILITY CORBIN	316 W BOONE AVE	WA ALLSITES	1286	0.244	West
FV783 / 24	NORTH AMERICAN BIOLO	104 W 3RD AVE	WA ALLSITES, WA CSCSL NFA	1288	0.244	South
784 / 21	MONROE STREET DAM	85 RIVER AREA	WA ALLSITES	1289	0.244	North
FS785 / 15	HOLY FAMILY MEDICAL	235 E ROWAN	WA UST, WA ALLSITES	1290	0.244	East
FV786 / 24	IMPERIAL APARTMENTS	120 W 3RD AVE	WA ALLSITES, WA ASBESTOS, WA UIC	1290	0.244	South
787 / 20	DEVRIES ENTERPRISES	1215 W RIVERSIDE	WA UST, WA ALLSITES	1308	0.248	West
788 / 21	RIVERFRONT PARK CONS		WA ALLSITES	1312	0.248	North
FW789 / 23	UNITED TECHNOLOGIES	1207 W 2ND AVE	WA ALLSITES, RCRA NonGen / NLR, FINDS, E...	1317	0.249	West
790 / 21	POST ST WATER LINE R		WA ALLSITES	1317	0.249	North
791 / 24	HOYT LEWIS & ASSOCIA	123 E 2ND AVE	WA ALLSITES, WA UIC	1324	0.251	SSE
FS792 / 15	LIDGERWOOD NORTH TO	LIDGERWOOD ST	WA ALLSITES	1330	0.252	East
FS793 / 15	8TH & 9TH AVENUES WA	DIVISION ST	WA ALLSITES	1330	0.252	East
FW794 / 23	UTTER MOTOR CO MAIN	1219 W 2ND AVE	WA VCP	1335	0.253	West
FW795 / 23	UTTER MOTOR CO MAIN	1219 W 2ND AVE	WA ALLSITES, WA CSCSL NFA, RCRA NonGen /...	1335	0.253	West
796 / 15	COLUMBIA AVE FROM DI	COLUMBIA AVE	WA ALLSITES	1344	0.255	West
FX797 / 23	DOWNTOWN TOYOTA	1208 W 3RD AVE	WA UST, WA ALLSITES, WA CSCSL NFA, WA SP...	1351	0.256	WSW
FV798 / 24	HONDA CITY 3RD AVE	W 1030 3RD AVE	WA ALLSITES, RCRA NonGen / NLR	1353	0.256	South
799 / 1	SPOKANE CNTY OLD COR	N 12700 MAYFAIR	WA ALLSITES, RCRA NonGen / NLR, WA MANIF...	1354	0.256	NW
800 / 18	SEARS 7229	2820 N ASTOR ST	WA ALLSITES, WA MANIFEST	1356	0.257	East
801 / 1	GREASE MONKEY	12710 N HWY 395	WA ALLSITES, FINDS	1362	0.258	North
802 / 18	MONTGOMERY ILLINOIS		WA ALLSITES	1365	0.259	East
803 / 23	JACK POULIN & PREBLE	S 119 JEFFERSON	WA UST, WA ALLSITES	1369	0.259	West
804 / 9	WALMART SUPERCENTER	9212 N COLTON ST	RCRA-SQG, WA ALLSITES, WA MANIFEST	1371	0.260	East
805 / 24	2ND AVE DRUG LAB SPO	102 E 2ND AVE	WA ALLSITES, RCRA NonGen / NLR, FINDS, E...	1374	0.260	SSE
806 / 21	SPOKANE CITY WASTEWA	SW COR SHERMAN SPOKA	WA ALLSITES	1380	0.261	East
807 / 15	JACK POT FOOD MART 0	304 E WELLESLEY	WA UST, WA ALLSITES	1381	0.262	East
FY808 / 21	SPOKANE CITY TRANSFE	15 N GRANT ST	WA UST, WA ALLSITES, FINDS, WA UIC	1383	0.262	East
FZ809 / 20	PRAXAIR INC LINDE DI	15323 TRENTWOOD WORK	WA ALLSITES, FINDS	1385	0.262	WNW
FZ810 / 20	CONOCO INC GEIGER ST	GEIGER RD & SPOTTER	WA ALLSITES, FINDS	1385	0.262	WNW
FZ811 / 20	UNION CARBIDE INDUST	TRENTWOOD WORKS	WA ALLSITES, FINDS	1385	0.262	WNW
FZ812 / 20	CENEX HARVEST STATES		WA ALLSITES	1389	0.263	WNW
FZ813 / 20	CONOCO INC FAIRCHILD	GRAHM RD 1/2 MI S OF	WA ALLSITES	1389	0.263	WNW
GA814 / 24	MILLER PAINT CO INC	7 E 3RD ST	WA ALLSITES, WA MANIFEST	1392	0.264	SSE
815 / 18	NEUTRON HOLDINGS DBA	411 E NORTH FOOTHILL	WA ALLSITES	1392	0.264	East
GB816 / 24	U-HAUL INTERNATIONAL	W. 21 3RD	WA ICR	1403	0.266	SSE
817 / 24	BFS RETAIL & COMMERC	115 W 3RD AVE	WA ALLSITES, WA CSCSL NFA, WA SPILLS, RC...	1404	0.266	South
GC818 / 24	DIVINE CORP 3RD 23	W 203 3RD AVE	WA CSCSL, WA LUST, WA UST, WA ALLSITES, ...	1406	0.266	South
GC819 / 24	DIVINE'S AUTO CENTER	203 W. 3RD	WA ICR	1406	0.266	South

MAPPED SITES SUMMARY

Target Property:
SPOKANE BRT LINE
SPOKANE, WA 99207

MAP ID / FOCUS MAP	SITE NAME	ADDRESS	DATABASE ACRONYMS	DIST (ft. & mi.) DIRECTION		
FU820 / 21	7-ELEVEN 2301-18395D	323 W INDIANA AVE	WA LUST, WA UST	1406	0.266	West
FU821 / 21	SOUTHLAND FACILITY 1	323 W INDIANA AVE	WA VCP	1406	0.266	West
FU822 / 21	SOUTHLAND FACILITY 1	323 W INDIANA AVE	WA ALLSITES, WA CSCSL NFA	1406	0.266	West
FU823 / 21	SOUTHLAND FACILITY 1	323 W INDIANA AVE	WA ICR, RCRA NonGen / NLR, FINDS, ECHO	1406	0.266	West
GC824 / 24	H2O WELL SERVICES	205 W 3RD	WA ALLSITES, WA UIC	1407	0.266	South
825 / 24	NATIONAL COATINGS &	328 E SPRAGUE	WA ALLSITES, WA MANIFEST	1409	0.267	ESE
FX826 / 23	NICHOLS BROTHERS MOT	1217 W 3RD AVE	WA ALLSITES, RCRA NonGen / NLR, FINDS, E...	1412	0.267	WSW
827 / 24	WEST CENTRAL LLC	41 W 3RD AVE	WA ALLSITES, WA CSCSL NFA	1420	0.269	South
GB828 / 24	U HAUL CENTER MIDTOW	21 W 3RD ST	WA LUST, WA UST, WA ALLSITES, WA CSCSL N...	1428	0.270	SSE
829 / 1	WANDERMERE PROFESSIO	309 E FARWELL RD	WA ALLSITES, WA UIC	1434	0.272	North
GB830 / 24	UNOCAL #4986	DIVISION & 3RD AVE.	WA ICR	1439	0.273	SSE
GA831 / 24	INLAND ASPHALT CRUSH		WA ALLSITES	1442	0.273	SSE
GA832 / 24	CENTRAL WASH CONCRET	W 3RD AVE	WA ALLSITES	1443	0.273	SSE
833 / 24	6TH AVE PHARMACY	508 W 6TH AVE STE 10	WA ALLSITES, WA UIC	1454	0.275	South
834 / 21	GOODALE BARBIERI CO	639 N RIVERPOINT BLV	WA ALLSITES, RCRA NonGen / NLR, FINDS, E...	1476	0.280	SE
835 / 21	RIVERFRONT PARK SPOK		WA ALLSITES	1489	0.282	North
GA836 / 24	SOFT WATER SERVICE C	25 E 3RD AVE	WA UST, WA ALLSITES, RCRA NonGen / NLR, ...	1491	0.282	SSE
837 / 21	COS & KY JOINT CSO	MONROE ST	WA ALLSITES	1493	0.283	NNW
GD838 / 23	SPOKANE FIRE DISTRIC	8TH S ADAMS	WA UST, WA ALLSITES, FINDS	1506	0.285	West
GE839 / 23	SPOKANE LINCOLN MERC	W 1227 3RD AVE	WA ALLSITES, RCRA NonGen / NLR	1506	0.285	WSW
840 / 5	PHILLIP R & GISELA A	11905 N ATLANTIC ST	WA ALLSITES, FINDS	1510	0.286	WNW
FY841 / 21	12 N GRANT ST	12 N GRANT ST	US BROWNFIELDS, FINDS	1514	0.287	East
GF842 / 24	BOB AOKI DBA BOB'S A	223 E 2ND AVE	WA UST, WA ALLSITES	1535	0.291	SE
GG843 / 21	WASHINGTON STATE UNI	412 E SPOKANE FALLS	WA ALLSITES, WA NPDES	1545	0.293	East
GG844 / 21	WASHINGTON STATE UNI	412 E SPOKANE FALLS	US BROWNFIELDS	1545	0.293	East
GH845 / 23	WATTS AUTOMOTIVE	1312 W 1ST AVE	WA CSCSL, WA ALLSITES	1556	0.295	West
GH846 / 23	WATTS AUTOMOTIVE	1312 W 1ST AVE	WA VCP	1556	0.295	West
GH847 / 23	WATTS AUTOMOTIVE	1312 W 1ST AVE	WA INST CONTROL, WA MANIFEST	1556	0.295	West
848 / 24	ALK ABELLO SOURCE MA	314 E PACIFIC AVE	WA ALLSITES, RCRA NonGen / NLR, WA MANIF...	1557	0.295	SE
GI849 / 21	BCT PRINTING	1307 N WASHINGTON	WA ALLSITES, FINDS	1571	0.298	West
GF850 / 24	JONES RADIATOR	220 E 2ND	WA LUST, WA UST, WA ALLSITES, WA CSCSL N...	1576	0.298	SE
GJ851 / 24	BUTTERWORTH PROPERTY	402 EAST SPRAGUE AVE	US BROWNFIELDS	1577	0.299	ESE
GJ852 / 21	411 E SPRAGUE AVE	411 E SPRAGUE AVE	US BROWNFIELDS, FINDS	1579	0.299	East
853 / 20	CSO BASIN 25 IMPROVE		WA ALLSITES	1580	0.299	WNW
GK854 / 23	IRON GOAT LLC	1302 W 2ND AVE	WA ALLSITES, WA ASBESTOS, WA MANIFEST	1585	0.300	West
GI855 / 21	VINCE MOORE AUTO RAI	1311 N WASHINGTON	WA UST, WA ALLSITES, FINDS	1588	0.301	West
GD856 / 23	CSO BASIN 24 CONTROL		WA ALLSITES	1588	0.301	West
857 / 21	HUNTER VETERINARY CL	933 N WASHINGTON ST	WA ALLSITES	1589	0.301	West
GK858 / 23	UTTER MOTOR CO	1301 W 2ND AVE	WA ALLSITES, RCRA NonGen / NLR, FINDS, E...	1591	0.301	West

MAPPED SITES SUMMARY

Target Property:
SPOKANE BRT LINE
SPOKANE, WA 99207

MAP ID / FOCUS MAP	SITE NAME	ADDRESS	DATABASE ACRONYMS	DIST (ft. & mi.) DIRECTION
GK859 / 23	UTTER MOTOR COMPANY	W. 1324 2ND AVE.	WA ICR	1594 0.302 West
860 / 21	SHARP AVENUE STORMWA		WA ALLSITES	1603 0.304 East
861 / 21	POST ST BRIDGE PROJE		WA ALLSITES, WA NPDES	1603 0.304 North
862 / 15	SPOKANE SCHOOL DIST	325 E ROWAN	WA ALLSITES, WA MANIFEST	1603 0.304 East
GG863 / 21	PEIRONE PRODUCE CO	524 E TRENT AVE	WA LUST, WA ALLSITES, WA CSCSL NFA, RCRA...	1604 0.304 East
864 / 24	ALK ABELLO SOURCE MA	327 E PACIFIC AVE	WA ALLSITES, RCRA NonGen / NLR, WA MANIF...	1611 0.305 ESE
GL865 / 21	RIVERFRONT PARK SPOK	507 N HOWARD ST	WA VCP	1616 0.306 North
GL866 / 21	RIVERFRONT PARK SPOK	507 N HOWARD ST	WA CSCSL, WA BROWNFIELDS, WA ALLSITES, W...	1616 0.306 North
GL867 / 21	RIVERFRONT PARK CLEA	507 N HOWARD STREET	US BROWNFIELDS	1616 0.306 North
GL868 / 21	RIVERFRONT PARK CLEA	507 N HOWARD STREET	US BROWNFIELDS	1616 0.306 North
GM869 / 23	JAGUAR LAND ROVER	1310 W 3RD AVE	WA ALLSITES	1620 0.307 WSW
GE870 / 23	VOA HOPE HOUSE	1301 W 3RD AVE	WA ALLSITES, WA ASBESTOS, WA UIC	1626 0.308 WSW
871 / 21	SOUTH LANDING ROW	601 E RIVERSIDE AVEU	WA ALLSITES, WA UIC	1634 0.309 East
GN872 / 21	GONZAGA UNIVERSITY I	502 E BOONE AVE	WA ALLSITES, WA SPILLS, WA MANIFEST, WA ...	1647 0.312 East
GN873 / 21	GONZAGA JESUIT RESID	502 E BOONE AVE	WA ALLSITES	1647 0.312 East
GO874 / 21	SPOKANE CITY CENTRAL	809 N WASHINGTON ST	WA VCP	1648 0.312 West
GO875 / 21	SPOKANE CITY CENTRAL	809 N WASHINGTON ST	WA HSL, WA CSCSL, WA UST, WA ALLSITES, R...	1648 0.312 West
876 / 24	TONN/LUND SITE	2ND & MCCLELLAN	WA ICR	1654 0.313 ESE
GN877 / 21	GONZAGA UNIVERSITY S	E 502 BOONE AVE	WA ALLSITES, WA CSCSL NFA	1664 0.315 East
878 / 21	CARNATION DAIRIES SP	411 W CATALDO AVE	WA ALLSITES, RCRA NonGen / NLR	1670 0.316 West
GP879 / 24	FRED NEWKIRK CARBURE	S 110 SHERMAN ST	WA ALLSITES, FINDS	1682 0.319 ESE
880 / 15	JOE ALBI STADIUM	4918 W EVERETT	WA ALLSITES, RCRA NonGen / NLR, FINDS, E...	1689 0.320 West
881 / 15	ASTOR TOWNHOUSE	6030 N ASTOR	WA ALLSITES, WA UIC	1691 0.320 East
GL882 / 21	UPPER FALLS DAM	510 N HOWARD ST	WA ALLSITES	1698 0.322 North
GQ883 / 21	104 CONTROL FACILITY	517 N LINCOLN ST	WA ALLSITES	1711 0.324 North
GQ884 / 21	BOSCHS SERVICE	517 N LINCOLN	WA UST, WA ALLSITES, FINDS	1711 0.324 North
GP885 / 24	GOBEES AUTO BODY SPO	414 E 1ST AVE	WA ALLSITES	1714 0.325 ESE
886 / 15	FIXL PROPERTY	4407 N WASHINGTON ST	WA ALLSITES	1714 0.325 West
GJ887 / 24	DOWNTOWN AUTO SPECIA	430 E SPRAGUE AVE	WA ALLSITES, RCRA NonGen / NLR, FINDS, E...	1725 0.327 East
GJ888 / 24	DOWNTOWN AUTO SPECIA	430 EAST SPRAGUE AVE	US BROWNFIELDS	1725 0.327 East
GR889 / 21	WA WSU SPOKANE RIVER	668 N RIVERPOINT BLV	RCRA-SQG, WA CSCSL, WA ALLSITES, FINDS, ...	1729 0.327 East
GS890 / 21	WA WSU SPOKANE BIOME	665 N RIVERPOINT BLV	WA CSCSL, WA ALLSITES	1739 0.329 East
GS891 / 21	WA WSU SPOKANE BIOME	665 N RIVERPOINT BLV	WA VCP	1739 0.329 East
GT892 / 21	PURINA MILLS INC	471 E TRENT AVE	WA ALLSITES	1747 0.331 East
893 / 12	QUAKER STATE MINIT L	406 W FRANCIS	WA UST, WA ALLSITES	1760 0.333 West
GM894 / 23	LAND ROVER JAGUAR OF	1322 W 3RD AVE	WA ALLSITES	1767 0.335 West
GU895 / 24	MURRAY CHEMICAL SUPP	219 E 3RD AVE	WA ALLSITES, FINDS	1775 0.336 SSE
GV896 / 23	COMMERCIAL CREAMERY	159 S CEDAR ST	WA ALLSITES	1782 0.338 West
897 / 23	SPOKANE CITY SPRAGUE	SPRAGUE & ADAMS	WA ALLSITES	1782 0.338 West

MAPPED SITES SUMMARY

Target Property:
SPOKANE BRT LINE
SPOKANE, WA 99207

MAP ID / FOCUS MAP	SITE NAME	ADDRESS	DATABASE ACRONYMS	DIST (ft. & mi.) DIRECTION
GU898 / 24	GOODWILL INDUSTRIES	130 E 3RD AVE	WA SWF/LF, WA UST, WA ALLSITES	1787 0.338 SSE
GU899 / 24	GOODWILL DOWNTOWN SP	130 EAST THIRD AVENU	WA SWRCY	1787 0.338 SSE
900 / 24	MULTICARE HEALTH SYS	806 W 7TH AVENUE	WA ALLSITES, WA UIC	1790 0.339 South
901 / 5	WANDERMERE GLENN APA	102 E CHATHAM AVE	WA ALLSITES, WA UIC	1794 0.340 WNW
GW902 / 18	FOOTHILLS TOWNHOMES	519 E N FOOTHILLS DR	WA ALLSITES, WA UIC	1801 0.341 East
903 / 20	CITY OF SPOKANE SHOP	N. 1410 NORMANDIE	WA ICR	1802 0.341 WNW
904 / 21	EMPIRE PRINT	430 W SHARP	WA ALLSITES, FINDS	1804 0.342 West
GW905 / 18	OTIS ELEVATOR CO	510 E NORTH FOOTHILL	WA ALLSITES, RCRA NonGen / NLR, FINDS, E...	1806 0.342 East
GQ906 / 21	SALTYS AT THE FALLS	510 N LINCOLN ST	WA HSL, WA CSCSL, WA ALLSITES, FINDS	1807 0.342 North
GQ907 / 21	SALTY'S ON THE FALLS	510 N. LINCOLN	WA ICR	1807 0.342 North
908 / 18	ALBINA APARTMENTS	422 W MONTGOMERY AVE	WA ALLSITES	1807 0.342 West
909 / 21	517 N MONROE	517 N MONROE	WA ALLSITES	1810 0.343 NNW
GX910 / 24	HORIZON CREDIT UNION	613 S WASHINGTON ST	WA VCP, WA ALLSITES	1810 0.343 SSE
GX911 / 24	HORIZON CREDIT UNION	613 S WASHINGTON ST	WA CSCSL, WA ALLSITES, WA UIC	1810 0.343 SSE
GV912 / 23	BORNING CORP	S 161 ADAMS	WA ALLSITES, RCRA NonGen / NLR	1817 0.344 West
GY913 / 23	CDC SERVICES	311 S CEDAR ST	WA ALLSITES, RCRA NonGen / NLR, FINDS, E...	1818 0.344 WSW
914 / 12	CROWN CASTLE FRANKLI	6405 N ADDISON ST	WA ALLSITES	1825 0.346 East
915 / 24	LEMERY & GREGG DDS	508 W 7TH AVE	WA ALLSITES	1826 0.346 South
GT916 / 21	INLAND METALS	E. 528 TRENT	WA ICR	1844 0.349 East
GT917 / 21	INLAND METALS	EAST 528 TRENT	SEMS-ARCHIVE	1844 0.349 East
918 / 9	THE SPINE TEAM	510 E HOLLAND AVE	WA ALLSITES	1851 0.351 East
GZ919 / 5	COLVILLE SDA CHURCH-	11387 WEST MEADOWVIE	RCRA-SQG, WA ALLSITES, WA CSCSL NFA, FIN...	1851 0.351 WNW
GZ920 / 5	A1 PARKING LOT	300 W HAWTHORNE AVE	WA ALLSITES, WA ASBESTOS, WA UIC	1851 0.351 WNW
GZ921 / 5	WHITWORTH COLLEGE PH	300 W. HAWTHORNE ROA	WA ICR	1851 0.351 WNW
HA922 / 21	GOBEES AUTO BODY	429 W INDIANA AVE	WA ALLSITES, RCRA NonGen / NLR, FINDS, E...	1856 0.352 West
HB923 / 21	S LANDING LOT C	502 E RIVERSIDE AVE	WA ALLSITES	1856 0.352 East
924 / 9	MECHANICS PRIDE NORT	10101 N NEWPORT HWY	WA UST, WA ALLSITES, WA SPILLS, RCRA Non...	1856 0.352 East
GR925 / 21	SIRTI	N 606 RIVERPOINT DR	WA HSL, WA CSCSL, WA ALLSITES, RCRA NonG...	1860 0.352 East
926 / 12	MAACO AUTO PAINTING	422 E FRANCIS AVE	WA ALLSITES, RCRA NonGen / NLR, FINDS, E...	1861 0.352 East
927 / 9	MARK WEBB DIAMOND JE	9642 N NEWPORT HWY	WA ALLSITES, WA SPILLS	1861 0.352 East
HB928 / 21	CARBURETOR IGNITION	433 E SPRAGUE AVE	WA ALLSITES, WA CSCSL NFA, RCRA NonGen /...	1863 0.353 East
HB929 / 21	CARBURETOR IGNITION	433 E SPRAGUE AVE	WA VCP	1863 0.353 East
HC930 / 21	WSU UNIVERSITY DISTR	624 FRONT AVE	WA CSCSL, WA ALLSITES	1897 0.359 East
HC931 / 21	WASHINGTON STATE UNI	624 EAST FRONT AVENU	US BROWNFIELDS	1897 0.359 East
932 / 20	SPOKANE CNTY ENGINEE	W 1200 IDE AVE	WA ALLSITES, RCRA NonGen / NLR	1907 0.361 NW
933 / 23	PARTS WHOLESALE INC	120 S CEDAR	WA UST, WA ALLSITES, FINDS	1911 0.362 West
934 / 21	PRE FUNK	441 W SHARP AVE	WA ALLSITES, WA UIC	1920 0.364 West
HD935 / 24	SPRAGUE & SHERMAN	504 E SPRAGUE AVE	WA LUST, WA UST, WA ALLSITES, WA CSCSL N...	1925 0.365 East
HD936 / 24	SPRAGUE & SHERMAN	504 E SPRAGUE AVE	WA ICR, RCRA NonGen / NLR, FINDS, ECHO	1925 0.365 East

MAPPED SITES SUMMARY

Target Property:
SPOKANE BRT LINE
SPOKANE, WA 99207

MAP ID / FOCUS MAP	SITE NAME	ADDRESS	DATABASE ACRONYMS	DIST (ft. & mi.) DIRECTION
HE937 / 12	EAGLES ICE ARENA	6321 N ADDISON ST	WA ALLSITES	1935 0.366 East
938 / 24	EARL NESS DDS	823 W 7TH AVE	WA ALLSITES	1948 0.369 South
HF939 / 21	GLACIER PARK SITE	TRENT AVE. & RIVERPO	WA ICR	1948 0.369 East
940 / 24	IN GAS INC	345 E 3RD AVE	WA UST, WA ALLSITES, FINDS	1951 0.370 SE
GY941 / 23	SPOKANE CITY CL CEDA	CEDAR ST 4TH & 3RD A	WA ALLSITES	1951 0.370 WSW
HB942 / 21	ACC EMBROIDERY & SCR	501 E SPRAGUE SUITE	WA ALLSITES, FINDS	1952 0.370 East
HA943 / 21	PHILLIP M BROWN INC	W 512 INDIANA	WA UST, WA ALLSITES	1955 0.370 West
944 / 21	BEACON CLEANERS & LA	502 W INDIANA	WA UST, WA ALLSITES, FINDS	1962 0.372 West
945 / 5	RENEW AWNINGS	309 W WOODWAY	WA ALLSITES, FINDS	1972 0.373 WNW
HF946 / 21	INLAND METALS INC	534 E TRENT AVE	WA ALLSITES, WA CSCSL NFA	1977 0.374 East
947 / 12	AT&T FRANKLIN PARK	6405 N ADDISON ST	WA ALLSITES, FINDS	1986 0.376 East
948 / 21	AVISTA 525 E RIVERSI	525 E RIVERSIDE AVE	WA ALLSITES, WA CSCSL NFA	1991 0.377 East
949 / 19	SUPERIOR TRAMWAY CO	561 E JACKSON AVE	WA ALLSITES, RCRA NonGen / NLR, FINDS, E...	1994 0.378 East
HG950 / 21	SPOKANE PUBLIC FACIL		WA ALLSITES	1995 0.378 West
951 / 24	CONSTANCE COPETAS DD	104 W 5TH AVE	WA ALLSITES, WA ASBESTOS	1996 0.378 ESE
952 / 22	SPOKANE FIRE DEPARTM	E 603 INDIANA	WA UST, WA ALLSITES	1997 0.378 East
HH953 / 21	DOWNTOWN SPORTS STAD		WA ALLSITES, WA NPDES	1998 0.378 West
954 / 24	TEXACO FORMER	322 W 7TH AVE	WA VCP, WA ALLSITES, WA CSCSL NFA, WA SP...	1999 0.379 SSE
HG955 / 21	SPOKANE CITY PARKS &	444 W CATALDO AVE	WA ALLSITES, RCRA NonGen / NLR, FINDS, E...	2001 0.379 West
HG956 / 21	CARNATION COMPANY	444 W CATALDO	WA LUST, WA UST, WA VCP	2001 0.379 West
HG957 / 21	CARNATION DAIRIES SP	444 W CATALDO AVE	WA CSCSL NFA	2001 0.379 West
HH958 / 21	SPOKANE CITY COLISEU	495 W GARDNER AVE	WA ALLSITES, RCRA NonGen / NLR	2002 0.379 West
HA959 / 21	TRANNY SHACK	507 W INDIANA AVE	WA ALLSITES, RCRA NonGen / NLR, FINDS, E...	2012 0.381 West
HE960 / 12	FRANCIS AVE & ADDISO		WA ALLSITES	2014 0.381 East
HE961 / 12	TESORO 2GO 62144	511 E FRANCIS AVE	WA UST, WA ALLSITES	2022 0.383 East
962 / 21	GOLDEN RULE BRAKE SE	625 N MONROE	WA ALLSITES, FINDS	2029 0.384 NNW
963 / 23	FIRST PRESBYTERIAN C	318 S CEDAR	WA ALLSITES, RCRA NonGen / NLR, FINDS, E...	2059 0.390 WSW
964 / 21	SOUND RECORDING	511 W INDIANA	WA ALLSITES, FINDS	2062 0.391 West
965 / 24	OASIS DELI-MART	429 E 2ND AVE	WA UST, WA ALLSITES	2082 0.394 SE
HI966 / 21	SPRAGUE SOC 070864	521 E SPRAGUE	WA UST, WA ALLSITES, WA ASBESTOS, WA UIC	2088 0.395 East
967 / 23	AIR COOLED ENGINE SU	1419 W 1ST ST	WA ALLSITES, WA SPILLS, FINDS	2095 0.397 West
HJ968 / 12	FRED MEYER SPOKANE	525 E FRANCIS AVE	WA UST, WA ICR, WA ALLSITES, WA SPILLS, ...	2111 0.400 East
969 / 12	LYONS CREST APARTMEN	6612 N ADDISON ST	WA ALLSITES, WA UIC	2119 0.401 East
970 / 21	SINTO COMMONS	511 W SINTO AVE	WA ALLSITES, WA UIC	2122 0.402 West
HK971 / 23	DIVINE CORP WALNUT 0	1428 W 2ND AVE	WA ALLSITES	2128 0.403 West
HK972 / 23	ROCKFORD GRAIN GROWE	1428B W 2ND AVE	WA ALLSITES	2128 0.403 West
973 / 23	6TH & ADAMS	1227 W 6TH AVE	WA ALLSITES, WA UIC	2129 0.403 SW
974 / 21	SPOKANE TELEVISION I	500 W BOONE AVE	WA LUST, WA UST, WA ALLSITES, WA CSCSL N...	2139 0.405 West
HL975 / 24	EVERGREEN PHARMACEUT	350 E 3RD AVE	WA ALLSITES, WA MANIFEST	2140 0.405 SE

MAPPED SITES SUMMARY

Target Property:
SPOKANE BRT LINE
SPOKANE, WA 99207

MAP ID / FOCUS MAP	SITE NAME	ADDRESS	DATABASE ACRONYMS	DIST (ft. & mi.) DIRECTION
976 / 21	SPOKANE COUNTY PUBLI	1101 W COLLEGE AVE	WA UST, WA ALLSITES, WA ASBESTOS	2151 0.407 NNW
977 / 1	VANDERVERT DEVELOPME	12906 N ADDISON RD	WA ALLSITES, WA UIC	2156 0.408 North
HK978 / 23	HSS RENT X 2ND AVE	1429 W 2ND AVE	WA ALLSITES, FINDS	2161 0.409 West
HL979 / 24	US DOI BUREAU OF MIN	360 E 3RD AVE	WA ALLSITES	2163 0.410 SE
980 / 24	US MACARONI MFG COMP	E 601 PACIFIC AVE	WA UST, WA ALLSITES, FINDS	2165 0.410 ESE
981 / 21	SCHADE BREWERY	528 E TRENT	WA INST CONTROL, WA ALLSITES, WA CSCSL N..	2175 0.412 East
HM982 / 21	ACES BAIL BONDS	710 N MONROE ST	WA ALLSITES, WA CSCSL NFA, WA ASBESTOS, ..	2183 0.413 North
HJ983 / 12	KOOL SMILES	524 E FRANCIS AVE	WA ALLSITES	2188 0.414 East
984 / 21	SPOKANE PUBLIC FACIL	511 W DEAN AVE	WA ALLSITES, WA UIC	2202 0.417 West
985 / 24	JC WRIGHT LIGHTING C	413 E 3RD AVENUE	WA ALLSITES	2209 0.418 SE
986 / 2	SPOKANE COUNTY - TOW	TOWHEE PLACE LANE	WA ALLSITES, WA UIC	2223 0.421 North
HM987 / 21	QUALITY GLASS & WIND	712 N MONROE	WA ALLSITES, FINDS	2231 0.423 North
HI988 / 22	S LANDING HUB	12 N SHERIDAN ST	WA ALLSITES, WA UIC	2242 0.425 East
HM989 / 21	VERIZON WIRELESS WAS	720 N MONROE ST	WA ALLSITES	2245 0.425 North
HN990 / 23	CRESCENT CLEANERS IN	303 S WALNUT ST	WA UST, WA ALLSITES, RCRA NonGen / NLR, ...	2251 0.426 West
991 / 21	NORTH CENTRAL HIGH S	1600 N HOWARD	WA ALLSITES, RCRA NonGen / NLR, FINDS, E...	2257 0.427 West
992 / 9	MEMORIES PHOTOGRAPHY	8604 N COUNTRY HOMES	WA ALLSITES, FINDS	2269 0.430 West
993 / 24	TESORO 62142	W 1127 NORTHWEST BLV	WA ALLSITES, RCRA NonGen / NLR	2269 0.430 SSE
HO994 / 24	LLOYDS TIRE SERVICE	503 E 2ND AVE	WA ALLSITES, FINDS	2270 0.430 ESE
995 / 22	U.S. POSTAL SERVICE	E. 703 TRENT AVE.	WA ICR	2272 0.430 East
996 / 24	NEIL A FELGENHAUER	111 W 6TH AVE	WA ALLSITES, FINDS	2292 0.434 SE
997 / 21	THE FALLS TOWER	829 W BROADWAY AVE	WA ALLSITES, WA ASBESTOS, WA NPDES	2292 0.434 North
998 / 6	COSTCO GASOLINE (LOC	12020 N NEWPORT HWY	WA ALLSITES, WA Financial Assurance, WA ...	2296 0.435 South
HP999 / 20	CANARY VIEW LLC	1403 W OHIO AVE	WA ALLSITES, WA MANIFEST	2298 0.435 NW
1000 / 22	GLACIER PARK CO SITE	800 E FRONT AVE	WA ALLSITES, WA MANIFEST	2301 0.436 East
1001 / 24	SPOKANE FIRE DEPARTM	S 804 MONROE	WA LUST, WA UST, WA ALLSITES, WA CSCSL N...	2303 0.436 South
HQ1002 / 24	SPOKANE HAMPTON INN	617 S MCCLELLAN ST	WA ALLSITES	2328 0.441 SE
HR1003 / 22	K & N ELECTRIC MOTOR	611 E SPRAGUE AVE	WA ALLSITES, RCRA NonGen / NLR, FINDS, E...	2337 0.443 East
1004 / 21	PAPILLON SOUTH	908 N HOWARD STREET	WA ALLSITES, WA UIC	2338 0.443 West
1005 / 21	NEMRI SAMIR M	1905 N HOWARD	WA UST, WA ALLSITES	2345 0.444 West
HN1006 / 23	GLOBAL CREDIT UNION	1507 W THIRD AVE	WA ALLSITES	2348 0.445 West
HN1007 / 23	GLOBAL CREDIT UNION	1507 W 3RD AVENUE	WA ALLSITES	2348 0.445 West
1008 / 10	SHILOH HILLS ELEMENT	505 E STONEWALL AVEN	WA ALLSITES, WA ASBESTOS, WA UIC	2360 0.447 East
HS1009 / 21	NORTH CENTRAL CARE C	618 W. NORA AVE.	WA ICR	2363 0.448 West
HS1010 / 21	NORTH CENTRAL CARE C	618 W NORA	WA LUST, WA UST, WA ALLSITES, WA CSCSL N...	2363 0.448 West
1011 / 13	COFFEE CONNECTION	540 E FRANCIS	WA UST, WA ALLSITES	2373 0.449 East
1012 / 20	INLAND EMPIRE PLATIN	1205 W COLLEGE AVE	WA VCP, WA ALLSITES, WA CSCSL NFA	2376 0.450 NW
1013 / 21	SPOKANE LITHOGRAPHIN	W 901 BROADWAY	WA ALLSITES, RCRA NonGen / NLR	2379 0.451 NNW
1014 / 10	SAFEWAY STORE 1299	10100 N NEWPORT HWY	WA ALLSITES, WA MANIFEST	2379 0.451 East

MAPPED SITES SUMMARY

Target Property:
SPOKANE BRT LINE
SPOKANE, WA 99207

MAP ID / FOCUS MAP	SITE NAME	ADDRESS	DATABASE ACRONYMS	DIST (ft. & mi.) DIRECTION		
HP1015 / 20	CSO 23-1 CITY OF SPO	INTERSECTION CEDAR S	WA CSCSL, WA ALLSITES	2379	0.451	NW
1016 / 21	CHEM MARK CHEMICAL &	1306 N HOWARD ST	WA LUST, WA UST, WA ALLSITES, WA CSCSL N...	2379	0.451	West
1017 / 21	RIVERFRONT MEDICAL C	T25N R43E S18 SE1/4	WA ALLSITES, RCRA NonGen / NLR	2384	0.452	North
HR1018 / 25	BECKER BUICK GMC INC	614 E SPRAGUE AVE	WA ALLSITES, RCRA NonGen / NLR, FINDS, E...	2396	0.454	East
HT1019 / 23	GLOBAL CREDIT UNION	1500 W 4TH AVENUE	WA ALLSITES, WA ASBESTOS, WA UIC	2405	0.455	WSW
HO1020 / 24	COLUMBIA LEASE AND R	527 E 2ND AVE	WA UST, WA ALLSITES	2411	0.457	ESE
1021 / 22	GONZAGA UNIVERSITY C	702 E CATALDO	WA ALLSITES	2416	0.458	ESE
1022 / 24	WA WSU SPOKANE HEALT	44 W 6TH AVE	WA ALLSITES, RCRA NonGen / NLR, FINDS, W...	2416	0.458	South
1023 / 19	C & H FOREIGN AUTO R	620 E N FOOTHILLS DR	WA ALLSITES, RCRA NonGen / NLR, FINDS, E...	2417	0.458	East
HU1024 / 19	WESTERN CONCRETE PRO	2601 N DAKOTA	WA LUST, WA UST, WA ALLSITES, WA CSCSL N...	2429	0.460	East
HU1025 / 19	WESTERN CONSTRUCTION	2601 N DAKOTA ST	WA ICR, RCRA NonGen / NLR, FINDS, ECHO	2429	0.460	East
1026 / 22	INDIANA AVE RECONSTR	INDIANA AVE	WA ALLSITES	2430	0.460	East
HR1027 / 25	BECKER BUICK SPRAGUE	636 E SPRAGUE	WA LUST, WA UST, WA INST CONTROL, WA ALL...	2435	0.461	East
HR1028 / 25	BECKER BUICK SPRAGUE	636 E SPRAGUE AVE	WA VCP	2435	0.461	East
HQ1029 / 24	SACRED HEART MEDICAL	122 W 7TH AVE STE 21	WA UST, WA ALLSITES, FINDS	2439	0.462	SE
1030 / 18	GARLAND ANIMAL CLINI	623 W GARLAND AVE	WA ALLSITES	2443	0.463	West
HT1031 / 23	GLOBAL CREDIT UNION	1505 W 4TH AVENUE	WA ALLSITES, WA UIC	2444	0.463	WSW
1032 / 24	PRIMESOURCE CREDIT U	428 E 3RD AVENUE	WA ALLSITES, WA UIC	2446	0.463	SE
HV1033 / 21	SPOKANE VETERANS MEM	BOONE AVE. & HOWARD	WA ICR	2453	0.465	West
1034 / 25	BECKER BUICK INC	634 E 1ST AVE	WA LUST, WA UST, WA ALLSITES, WA CSCSL N...	2458	0.466	ESE
HW1035 / 25	CASEY MOTORS	141 S SHERIDAN	WA UST, WA ALLSITES, FINDS	2466	0.467	ESE
HX1036 / 23	CHEVRON #9 0466	1550 W. 3RD AVE.	WA ICR	2483	0.470	West
1037 / 22	US BANK	E. 627 SPRAGUE	WA ICR	2487	0.471	East
1038 / 6	ZIP TRIP NEWPORT HWY	10405 N NEWPORT HWY	WA UST, WA ALLSITES	2494	0.472	ESE
1039 / 21	SPOKANE COLISEUM	N 1011 HOWARD	WA UST, WA ALLSITES, RCRA NonGen / NLR	2499	0.473	West
HR1040 / 22	MCLEOD USA SPOKANE	627 E SPRAGUE AVE	WA LUST, WA UST, WA ALLSITES, WA CSCSL N...	2504	0.474	East
1041 / 20	SPOKANE CNTY ENGINEE	W 1205 COLLEGE AVE	WA ALLSITES, RCRA NonGen / NLR	2506	0.475	NW
1042 / 21	SPOKANE COUNTY	1026 W BROADWAY AVE	WA ALLSITES, WA NPDES, WA UIC	2511	0.476	NNW
1043 / 13	6111 STANDARD DRUM	6111 N STANDARD ST	WA ALLSITES, RCRA NonGen / NLR, FINDS, E...	2517	0.477	East
HY1044 / 25	DEVRIES BUSINESS SER	601 E PACIFIC	WA SWRCY	2525	0.478	ESE
HY1045 / 25	DEVRIES BUSINESS SER	601 E PACIFIC AVE	WA SWF/LF	2525	0.478	ESE
1046 / 9	A1 GAS AND GROCERY	9914 N WALL ST	WA UST, WA ALLSITES, WA SPILLS, WA Finan...	2526	0.478	West
HV1047 / 21	VALUE VILLAGE PARKIN	1221 N HOWARD ST	WA ALLSITES, WA ASBESTOS	2526	0.478	West
HZ1048 / 21	CONTINENTAL BAKING C	803 N POST ST	WA CSCSL, WA ALLSITES, WA ASBESTOS	2528	0.479	North
HZ1049 / 21	CONTINENTAL BAKING C	803 N POST ST	WA VCP	2528	0.479	North
HX1050 / 23	CITY FOOD	1527 W 3RD AVE	WA LUST, WA UST, WA ALLSITES, WA CSCSL N...	2544	0.482	West
HX1051 / 23	R & B ENTERPRISE (TE	W. 1527 3RD AVE.	WA ICR	2546	0.482	West
1052 / 18	CHEVRON 90733	624 W GARLAND	WA UST, WA ALLSITES	2560	0.485	West
IA1053 / 12	R&B SUPER STOP	618 W FRANCIS AVE	WA ALLSITES, WA CSCSL NFA, WA SPILLS, WA...	2564	0.486	West

MAPPED SITES SUMMARY

Target Property:
SPOKANE BRT LINE
SPOKANE, WA 99207

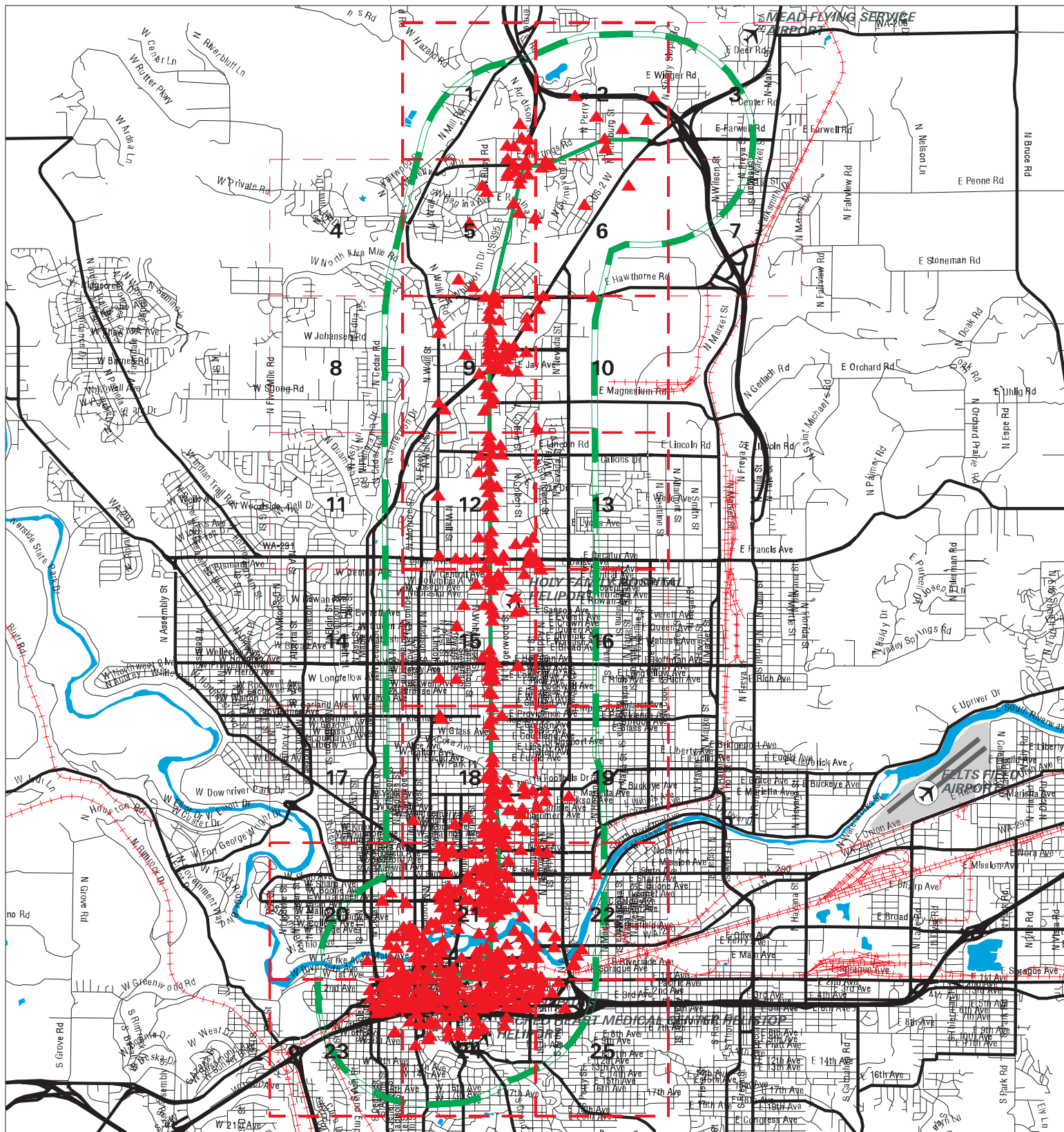
MAP ID / FOCUS MAP	SITE NAME	ADDRESS	DATABASE ACRONYMS	DIST (ft. & mi.) DIRECTION		
IA1054 / 12	R&B SUPER STOP	618 W FRANCIS AVE	WA LUST, WA UST	2564	0.486	West
1055 / 9	WHITWORTH WATER DIST	T26N R43E S19 WM LOT	WA ALLSITES	2574	0.488	West
IB1056 / 15	JAMES O SILLS	4410 N WALL	WA UST, WA ALLSITES	2575	0.488	West
IB1057 / 15	NORTH HILL AUTO REPA	4410 N WALL ST	WA ALLSITES	2575	0.488	West
1058 / 9	GETCHELLS CLEANERS	9918 N WAIKIKI RD	WA ALLSITES, RCRA NonGen / NLR, FINDS, E...	2576	0.488	West
1059 / 25	ABADAN SHREDDING SER	603 E 2ND AVE	WA SWF/LF	2577	0.488	ESE
1060 / 24	MOFFITT CHILDRENS DE	520 S COWLEY ST	WA ALLSITES	2587	0.490	SSE
1061 / 21	WALL STREET TOWNHOME	1916 N WALL ST	WA ALLSITES, WA UIC	2590	0.491	West
1062 / 2	WA DOT SR 395 NSC US	SR395 NSC MP 166 TO	WA ALLSITES	2591	0.491	NNW
HW1063 / 25	BECKER BUICK STORAGE	620 E PACIFIC AVE	WA ALLSITES	2593	0.491	ESE
1064 / 6	JAMES SLOAN	11708 N LANCELOT DR	WA ALLSITES	2595	0.491	SSE
IA1065 / 12	ANIMAL CLINIC OF SPO	6322 N WALL ST	WA ALLSITES	2599	0.492	West
1066 / 21	VALUE VILLAGE	708 W BOONE	WA SWF/LF	2605	0.493	West
1067 / 21	XO SPOKANE CO NODE S	1116 W BROADWAY AVE	WA UST, WA ALLSITES, WA SPILLS, RCRA Non...	2609	0.494	NNW
1068 / 23	INGHAM & PHIPPS RADI	160 S MAPLE ST	WA UST, WA ALLSITES, RCRA NonGen / NLR, ...	2619	0.496	West
1069 / 12	HOLY CROSS CEMETERY	N 7200 WALL ST	WA UST, WA ALLSITES, RCRA NonGen / NLR	2620	0.496	West
IC1070 / 21	UPPER FALLS EAST	621 W MALLON AVE	WA VCP	2623	0.497	North
IC1071 / 21	UPPER FALLS EAST	621 W MALLON AVE	WA CSCSL, WA INST CONTROL, WA ALLSITES	2623	0.497	North
IC1072 / 21	OLD JOE CLARKS	621 W MALLON STE 416	WA ALLSITES, FINDS	2623	0.497	North
HZ1073 / 21	GRAPHIC TECHNICS	W 720 MALLON	WA ALLSITES, RCRA NonGen / NLR	2627	0.498	North
1074 / 25	SCOLLARDS CLEANERS H	S 223 HATCH ST	RCRA-VSQQ, WA UST, WA ALLSITES, WA DRYCL	2630	0.498	East
1075 / 23	GREYHOUND LINES INC	150 S MAPLE ST	WA HSL, WA CSCSL, WA LUST, WA UST, WA AL...	2664	0.505	West
1076 / 20	PEACEFUL VALLEY STOR		WA CSCSL, WA ALLSITES	2871	0.544	WNW
1077 / 22	BNRR TAYLOR EDWARDS		WA HSL	2998	0.568	ESE
ID1078 / 22	BNRR TAYLOR EDWARDS	SW CORNER TRENT AVE	WA CSCSL, WA ALLSITES	3154	0.597	ESE
1079 / 25	MILNE TRUCK LINES IN	822 E PACIFIC AVE	WA CSCSL, WA LUST, WA UST, WA ALLSITES, ...	3198	0.606	ESE
ID1080 / 22	BNRR TAYLOR EDWARDS	802 E SPOKANE FALLS	WA HSL, WA CSCSL, WA ALLSITES, WA MANIFE...	3300	0.625	East
1081 / 25	KAR BRITE	902 E SPRAGUE AVE	WA CSCSL, WA UST, WA ALLSITES, WA MANIFE...	3416	0.647	East
1082 / 19	CITY OPERATIONS COMP	HAMILTON & N FOOTHIL	WA HSL, WA CSCSL, WA VCP, WA BROWNFIELD	3599	0.682	East
1083 / 21	SPOKANE TRANSIT AUTH	1105 W BOONE AVE	WA CSCSL, WA VCP, WA ALLSITES	3731	0.707	NNW
1084 / 18	ALLEGIANCE PROPERTIE	1007 W CARLISLE AVE	WA CSCSL, WA ALLSITES, WA SPILLS	3910	0.741	West
IE1085 / 22	SPOKANE GAS MANUFACT	N. ERIE STREET	EDR MGP	4048	0.767	East
1086 / 25	DAYBREAK YOUTH SERVI	960 E 3RD AVE	WA CSCSL, WA BROWNFIELDS, WA ALLSITES, W	4052	0.767	ESE
IE1087 / 22	AVISTA CORP	111 N ERIE ST	WA HSL, RCRA NonGen / NLR, WA MANIFEST	4079	0.773	East
IE1088 / 22	HAMILTON STREET BRID	111 N ERIE ST	WA CSCSL, WA INST CONTROL, WA ALLSITES	4079	0.773	East
IE1089 / 22	BROWN BUILDING SUPPL	112 N ERIE ST	WA CSCSL, WA VCP, WA ALLSITES	4166	0.789	East
1090 / 22	MLK EXTENSION RIGHT		WA CSCSL, WA ALLSITES	4173	0.790	East
1091 / 20	SPOKANE CNTY CENTRAL	1404 W BOONE AVE	WA CSCSL, WA LUST, WA UST, WA ALLSITES, ...	4265	0.808	NNW
1092 / 22	ERIE STREET IRON FOU	325 N ERIE STREET	WA CSCSL, WA ALLSITES	4294	0.813	East

MAPPED SITES SUMMARY

Target Property:
 SPOKANE BRT LINE
 SPOKANE, WA 99207

MAP ID / FOCUS MAP	SITE NAME	ADDRESS	DATABASE ACRONYMS	DIST (ft. & mi.) DIRECTION
1093 / 20	STA NW FACILITY BUIL	1310 W SHARP AVE	WA CSCSL, WA ALLSITES, WA SPILLS	4466 0.846 NNW
1094 / 22	ERIE STORMWATER	WEST-ADJACENT TO 504	WA CSCSL, WA ALLSITES	4484 0.849 ESE
1095 / 22	WASHINGTON WATER POW	1411 E MISSION	WA HSL, WA LUST, WA UST, WA INST CONTROL..	4875 0.923 East
1096 / 10	TRAVIS PATTERN	1413 E HAWTHORNE RD	SEMS-ARCHIVE, CORRACTS, RCRA-LQG	4920 0.932 ESE

Key Map - 7450974.4s



- ▲ Sites
- ▬ Target Property
- ▬ Search Buffer
- ▬ Focus Map - No Sites
- Focus Map - Sites
- National Priority List Sites
- Dept. Defense Sites
- Indian Reservations BIA



SITE NAME: Spokane BRT Line
 ADDRESS: Spokane BRT Line
 CITY/STATE: Spokane WA
 ZIP: 99207

CLIENT: Parametrix, Inc.
 CONTACT: Michael P. Brady
 INQUIRY #: 7450974.4s
 DATE: 09/22/23 10:44 AM

MAP FINDINGS SUMMARY

Database	Search Distance (Miles)	Target Property	< 1/8	1/8 - 1/4	1/4 - 1/2	1/2 - 1	> 1	Total Plotted
<u>STANDARD ENVIRONMENTAL RECORDS</u>								
<i>Lists of Federal NPL (Superfund) sites</i>								
NPL	1.000		0	0	0	0	NR	0
Proposed NPL	1.000		0	0	0	0	NR	0
NPL LIENS	1.000		0	0	0	0	NR	0
<i>Lists of Federal Delisted NPL sites</i>								
Delisted NPL	1.000		0	0	0	0	NR	0
<i>Lists of Federal sites subject to CERCLA removals and CERCLA orders</i>								
FEDERAL FACILITY	0.500		0	0	0	NR	NR	0
SEMS	0.500		0	0	0	NR	NR	0
<i>Lists of Federal CERCLA sites with NFRAP</i>								
SEMS-ARCHIVE	0.500		2	0	1	NR	NR	3
<i>Lists of Federal RCRA facilities undergoing Corrective Action</i>								
CORRACTS	1.000		0	0	0	1	NR	1
<i>Lists of Federal RCRA TSD facilities</i>								
RCRA-TSDF	0.500		0	0	0	NR	NR	0
<i>Lists of Federal RCRA generators</i>								
RCRA-LQG	0.250		0	3	NR	NR	NR	3
RCRA-SQG	0.250	1	1	1	NR	NR	NR	3
RCRA-VSQG	0.250	2	10	3	NR	NR	NR	15
<i>Federal institutional controls / engineering controls registries</i>								
LUCIS	0.500		0	0	0	NR	NR	0
US ENG CONTROLS	0.500		0	0	0	NR	NR	0
US INST CONTROLS	0.500		0	0	0	NR	NR	0
<i>Federal ERNS list</i>								
ERNS	TP	2	NR	NR	NR	NR	NR	2
<i>Lists of state- and tribal (Superfund) equivalent sites</i>								
WA HSL	1.000	1	0	3	3	6	NR	13
<i>Lists of state- and tribal hazardous waste facilities</i>								
WA CSCSL	1.000	3	9	6	13	17	NR	48
<i>Lists of state and tribal landfills and solid waste disposal facilities</i>								
WA SWF/LF	0.500		3	1	4	NR	NR	8

MAP FINDINGS SUMMARY

Database	Search Distance (Miles)	Target Property	< 1/8	1/8 - 1/4	1/4 - 1/2	1/2 - 1	> 1	Total Plotted
<i>Lists of state and tribal leaking storage tanks</i>								
WA LUST	0.500	3	22	8	17	NR	NR	50
INDIAN LUST	0.500		0	0	0	NR	NR	0
<i>Lists of state and tribal registered storage tanks</i>								
FEMA UST	0.250		0	0	NR	NR	NR	0
WA UST	0.250	12	78	32	NR	NR	NR	122
WA AST	0.250		0	0	NR	NR	NR	0
INDIAN UST	0.250		0	0	NR	NR	NR	0
<i>State and tribal institutional control / engineering control registries</i>								
WA INST CONTROL	0.500	1	5	1	4	NR	NR	11
<i>Lists of state and tribal voluntary cleanup sites</i>								
WA VCP	0.500	1	11	5	14	NR	NR	31
WA ICR	0.500	4	12	8	20	NR	NR	44
INDIAN VCP	0.500		0	0	0	NR	NR	0
WA PTAP	0.500		1	0	0	NR	NR	1
<i>Lists of state and tribal brownfield sites</i>								
WA BROWNFIELDS	0.500		0	0	1	NR	NR	1
<u>ADDITIONAL ENVIRONMENTAL RECORDS</u>								
<i>Local Brownfield lists</i>								
US BROWNFIELDS	0.500		1	8	8	NR	NR	17
<i>Local Lists of Landfill / Solid Waste Disposal Sites</i>								
WA SWRCY	0.500	1	1	0	2	NR	NR	4
WA SWTIRE	0.500		0	0	0	NR	NR	0
INDIAN ODI	0.500		0	0	0	NR	NR	0
ODI	0.500		0	0	0	NR	NR	0
DEBRIS REGION 9	0.500		0	0	0	NR	NR	0
IHS OPEN DUMPS	0.500		0	0	0	NR	NR	0
<i>Local Lists of Hazardous waste / Contaminated Sites</i>								
US HIST CDL	TP		NR	NR	NR	NR	NR	0
WA ALLSITES	0.500	50	261	122	236	NR	NR	669
WA CDL	TP		NR	NR	NR	NR	NR	0
WA HIST CDL	TP	1	NR	NR	NR	NR	NR	1
WA CSCSL NFA	0.500	5	37	8	29	NR	NR	79
US CDL	TP		NR	NR	NR	NR	NR	0
<i>Local Land Records</i>								
LIENS 2	TP		NR	NR	NR	NR	NR	0
<i>Records of Emergency Release Reports</i>								
HMIRS	TP	1	NR	NR	NR	NR	NR	1

MAP FINDINGS SUMMARY

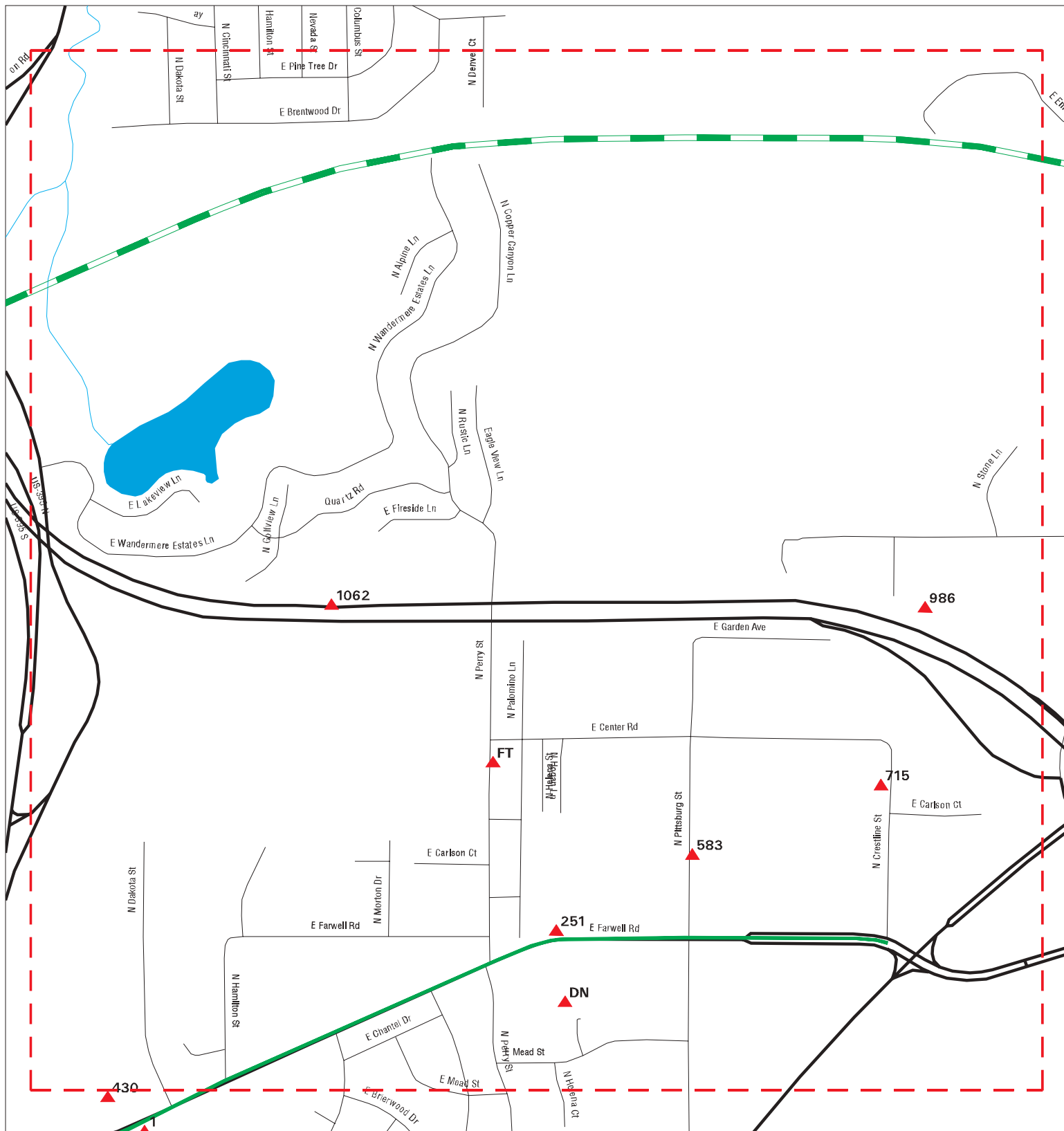
Database	Search Distance (Miles)	Target Property	< 1/8	1/8 - 1/4	1/4 - 1/2	1/2 - 1	> 1	Total Plotted
WA SPILLS	TP	23	NR	NR	NR	NR	NR	23
WA SPILLS 90	TP		NR	NR	NR	NR	NR	0
Other Ascertainable Records								
RCRA NonGen / NLR	0.250	20	65	34	NR	NR	NR	119
FUDS	1.000	1	0	0	0	0	NR	1
DOD	1.000		0	0	0	0	NR	0
SCRD DRYCLEANERS	0.500		0	0	0	NR	NR	0
US FIN ASSUR	TP		NR	NR	NR	NR	NR	0
EPA WATCH LIST	TP		NR	NR	NR	NR	NR	0
2020 COR ACTION	0.250		0	0	NR	NR	NR	0
TSCA	TP		NR	NR	NR	NR	NR	0
TRIS	TP		NR	NR	NR	NR	NR	0
SSTS	TP		NR	NR	NR	NR	NR	0
ROD	1.000		0	0	0	0	NR	0
RMP	TP		NR	NR	NR	NR	NR	0
RAATS	TP		NR	NR	NR	NR	NR	0
PRP	TP		NR	NR	NR	NR	NR	0
PADS	TP		NR	NR	NR	NR	NR	0
ICIS	TP		NR	NR	NR	NR	NR	0
FTTS	TP	1	NR	NR	NR	NR	NR	1
MLTS	TP		NR	NR	NR	NR	NR	0
COAL ASH DOE	TP		NR	NR	NR	NR	NR	0
COAL ASH EPA	0.500		0	0	0	NR	NR	0
PCB TRANSFORMER	TP		NR	NR	NR	NR	NR	0
RADINFO	TP		NR	NR	NR	NR	NR	0
HIST FTTS	TP	1	NR	NR	NR	NR	NR	1
DOT OPS	TP		NR	NR	NR	NR	NR	0
CONSENT	1.000		0	0	0	0	NR	0
INDIAN RESERV	1.000		0	0	0	0	NR	0
FUSRAP	1.000		0	0	0	0	NR	0
UMTRA	0.500		0	0	0	NR	NR	0
LEAD SMELTERS	TP		NR	NR	NR	NR	NR	0
US AIRS	TP		NR	NR	NR	NR	NR	0
US MINES	0.250		0	0	NR	NR	NR	0
ABANDONED MINES	0.250		0	0	NR	NR	NR	0
FINDS	TP	60	NR	NR	NR	NR	NR	60
UXO	1.000		0	0	0	0	NR	0
DOCKET HWC	TP		NR	NR	NR	NR	NR	0
ECHO	TP	33	NR	NR	NR	NR	NR	33
FUELS PROGRAM	0.250		0	0	NR	NR	NR	0
PFAS NPL	0.250		0	0	NR	NR	NR	0
PFAS FEDERAL SITES	0.250		0	0	NR	NR	NR	0
PFAS TSCA	0.250		0	0	NR	NR	NR	0
PFAS RCRA MANIFEST	0.250		0	0	NR	NR	NR	0
PFAS ATSDR	0.250		0	0	NR	NR	NR	0
PFAS WQP	0.250		0	0	NR	NR	NR	0
PFAS NPDES	0.250		0	0	NR	NR	NR	0
PFAS ECHO	0.250		0	0	NR	NR	NR	0
PFAS ECHO FIRE TRAINING	0.250		0	0	NR	NR	NR	0
PFAS PART 139 AIRPORT	0.250		0	0	NR	NR	NR	0

MAPPED SITES SUMMARY - FOCUS MAP 1

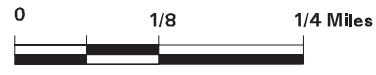
Target Property:
 SPOKANE BRT LINE
 SPOKANE, WA 99207

MAP ID / FOCUS MAP	SITE NAME	ADDRESS	DATABASE ACRONYMS	DIST (ft. & mi.) DIRECTION
679 / 1	WANDERMERE GRAVEL PI	12610 N DIVISION	WA LUST, WA UST, WA ICR, WA ALLSITES, WA...	882 0.167 North
691 / 1	USWCOM DARTFORD N RP	T26N R43E S8 NW1/4 N	WA ALLSITES, RCRA NonGen / NLR	915 0.173 WNW
746 / 1	CORRAL SHOP	12700 N MAYFAIR	WA UST, WA ALLSITES	1142 0.216 NNW
799 / 1	SPOKANE CNTY OLD COR	N 12700 MAYFAIR	WA ALLSITES, RCRA NonGen / NLR, WA MANIF...	1354 0.256 NW
801 / 1	GREASE MONKEY	12710 N HWY 395	WA ALLSITES, FINDS	1362 0.258 North
829 / 1	WANDERMERE PROFESSIO	309 E FARWELL RD	WA ALLSITES, WA UIC	1434 0.272 North
977 / 1	VANDERVERT DEVELOPME	12906 N ADDISON RD	WA ALLSITES, WA UIC	2156 0.408 North

Focus Map - 2 - 7450974.4s



- ▲ Sites
- ▬ Target Property
- ▬ Search Buffer
- ▬ Focus Map - No Sites
- ▬ Focus Map - Sites
- ⚡ Power Line
- ▬ National Priority List Sites
- ▬ Dept. Defense Sites
- Indian Reservations BIA



SITE NAME: Spokane BRT Line ADDRESS: Spokane BRT Line CITY/STATE: Spokane WA ZIP: 99207	CLIENT: Parametrix, Inc. CONTACT: Michael P. Brady INQUIRY #: 7450974.4s DATE: 09/22/23
--	--

MAPPED SITES SUMMARY - FOCUS MAP 2

Target Property:
 SPOKANE BRT LINE
 SPOKANE, WA 99207

MAP ID / FOCUS MAP	SITE NAME	ADDRESS	DATABASE ACRONYMS	DIST (ft. & mi.) DIRECTION		
251 / 2	NEW CREATION FELLOWS	1515 E FARWELL ROAD	WA ALLSITES, WA UIC	64	0.012	North
DN520 / 2	SPOKANE COUNTY WATER	12515 N HELENA CT	WA MANIFEST	408	0.077	South
DN521 / 2	SPOKANE CO WATER DIS	12515 N HELENA CT	WA ALLSITES	408	0.077	South
583 / 2	NORTHWOOD MIDDLE SCH	12908 N PITTSBURG ST	WA ALLSITES	554	0.105	North
715 / 2	FARWELL ELEMENTARY S	13005 N CRESTLINE	WA UST, WA ALLSITES	1023	0.194	North
FT768 / 2	ACME MATERIALS & CON	13302 N PERRY	WA SWF/LF, WA ALLSITES, WA AIRS, WA NPDE...	1239	0.235	NNW
FT769 / 2	CPM DEVELOPMENT CORP	13302 N PERRY ST	WA MANIFEST	1239	0.235	NNW
986 / 2	SPOKANE COUNTY - TOW	TOWHEE PLACE LANE	WA ALLSITES, WA UIC	2223	0.421	North
1062 / 2	WA DOT SR 395 NSC US	SR395 NSC MP 166 TO	WA ALLSITES	2591	0.491	NNW

MAPPED SITES SUMMARY - FOCUS MAP 3

Target Property:
SPOKANE BRT LINE
SPOKANE, WA 99207

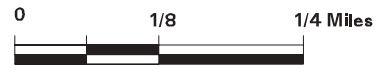
MAP ID / FOCUS MAP	SITE NAME	ADDRESS	DATABASE ACRONYMS	DIST (ft. & mi.) DIRECTION
-----------------------	-----------	---------	-------------------	-------------------------------

NO MAPPED SITES FOUND

Focus Map - 4 - 7450974.4s



- | | | | | | |
|--|-----------------|--|----------------------|--|------------------------------|
| | Sites | | Focus Map - Sites | | Indian Reservations BIA |
| | Target Property | | Power Line | | National Priority List Sites |
| | Search Buffer | | Focus Map - No Sites | | Dept. Defense Sites |



SITE NAME: Spokane BRT Line ADDRESS: Spokane BRT Line CITY/STATE: Spokane WA ZIP: 99207	CLIENT: Parametrix, Inc. CONTACT: Michael P. Brady INQUIRY #: 7450974.4s DATE: 09/22/23
--	--

MAPPED SITES SUMMARY - FOCUS MAP 4

Target Property:
SPOKANE BRT LINE
SPOKANE, WA 99207

MAP ID / FOCUS MAP	SITE NAME	ADDRESS	DATABASE ACRONYMS	DIST (ft. & mi.) DIRECTION
-----------------------	-----------	---------	-------------------	-------------------------------

NO MAPPED SITES FOUND

Focus Map - 5 - 7450974.4s



- ▲ Sites
- ▬ Target Property
- ▬ Search Buffer
- ▬ Focus Map - No Sites
- ▬ Focus Map - Sites
- ⚡ Power Line
- National Priority List Sites
- Dept. Defense Sites
- Indian Reservations BIA



SITE NAME: Spokane BRT Line
 ADDRESS: Spokane BRT Line
 CITY/STATE: Spokane WA
 ZIP: 99207

CLIENT: Parametrix, Inc.
 CONTACT: Michael P. Brady
 INQUIRY #: 7450974.4s
 DATE: 09/22/23

MAPPED SITES SUMMARY - FOCUS MAP 5

Target Property:
SPOKANE BRT LINE
SPOKANE, WA 99207

MAP ID / FOCUS MAP	SITE NAME	ADDRESS	DATABASE ACRONYMS	DIST (ft. & mi.) DIRECTION
A2 / 5	R & B SYSTEMS INC	12310 HIGHWAY 395	EDR Hist Auto	TP
A3 / 5	OH BROTHERS INC	12310 HIGHWAY 395	EDR Hist Cleaner	TP
C8 / 5		12315 NORTH DIVISION	ERNS	TP
C9 / 5	WALGREENS 2205	12315 HWY 395	RCRA-VSQQ	TP
C10 / 5	NORTHPOINT SHOPPING	12315 N. DIVISION ST	WA SPILLS	TP
D11 / 5	WANDERMERE	12223 N DIVISION ST	WA SPILLS	TP
D12 / 5		12223 NORTH DIVISION	WA SPILLS	TP
D13 / 5	NONE	12199 N DIVISION ST	WA UIC	TP
E14 / 5		11921 N DIVISION CRA	WA ASBESTOS	TP
E15 / 5		11921 N. DIVISION IN	WA ASBESTOS	TP
D240 / 5	CAR WASH DIVISION	12104 N DIVISION ST	WA ALLSITES	62 0.012 ESE
C249 / 5	FRED MEYER / FM FUEL	12120 N DIVISION ST	WA UST	64 0.012 ESE
C250 / 5	FRED MEYER FUEL STOP	12120 N DIVISION	WA ALLSITES, WA SPILLS	64 0.012 ESE
BQ270 / 5	SOUTHLAND CORP 2390	10406 N DIVISION	WA UST, WA ALLSITES	67 0.013 ESE
BQ271 / 5	7-ELEVEN 23720	10406 W DIVISION	EDR Hist Auto	67 0.013 ESE
BQ272 / 5	HAWTHORNE & DIVISION	10406 N DIVISION STR	WA ALLSITES	67 0.013 ESE
A274 / 5	WESTCO ONE HOUR MART	403 E HASTINGS RD	EDR Hist Cleaner	68 0.013 North
CQ419 / 5	OH BROTHERS INC	12310 N DIV ST STE 1	EDR Hist Cleaner	224 0.042 North
CQ420 / 5	ALBERTSONS #242	12312 N DIVISION ST	RCRA NonGen / NLR	224 0.042 North
CQ421 / 5	ALBERTSONS 242	12312 N DIVISION ST	WA ALLSITES, WA MANIFEST	224 0.042 North
CS424 / 5	WANDERMERE FOODMART	12310 N. STATE RT 39	WA UST, WA ALLSITES	239 0.045 ESE
CQ441 / 5	JAMES SATHER	12402 N DIVISION ST	WA ALLSITES, FINDS	272 0.052 North
CQ442 / 5	FURNITURE DRY CLEANI	12402 N DIVISION ST	EDR Hist Cleaner	272 0.052 North
CQ443 / 5	MY DENTIST SPOKANE	12404 N DIVISION ST	WA ALLSITES	273 0.052 North
CQ451 / 5	RITE AID #5311	12420 N DIVISION	RCRA-VSQQ	282 0.053 North
CQ452 / 5	RITE AID #5311	12420 N DIVISION	WA ALLSITES, WA MANIFEST	282 0.053 North
CS462 / 5	S AND F CONSTRUCTION		MINES MRDS	303 0.057 ESE
477 / 5	ABOVE PAR SELF STORA	11620 N WHITWORTH DR	WA ALLSITES, WA UIC	315 0.060 ESE
DJ496 / 5	WS DOT WANDERMERE	12303 N DIVISION	WA MANIFEST	343 0.065 WNW
DJ497 / 5	WA DOT WANDERMERE	12303 N DIVISION ST	WA ALLSITES, FINDS, WA ASBESTOS	343 0.065 WNW
554 / 5	SPOKANE TEACHERS CRE	207 E HASTINGS ROAD	WA ALLSITES, WA UIC	484 0.092 WNW
626 / 5	WHWITWORTH WATER DIS	12221 N MAYFAIR ROAD	WA ALLSITES, WA ASBESTOS, WA UIC	695 0.132 WNW
627 / 5	HASTINGS PARK AND RI	12303 N MAYFAIR RD	WA ALLSITES, WA UIC	697 0.132 WNW
731 / 5	WHITWORTH UNIVERSITY	300 N COLLEGE ROAD	WA ALLSITES, WA UIC	1062 0.201 WNW
751 / 5	IRON HORSE APARTMENT	525 E REGINA	WA ALLSITES, WA UIC	1163 0.220 ESE
840 / 5	PHILLIP R & GISELA A	11905 N ATLANTIC ST	WA ALLSITES, FINDS	1510 0.286 WNW
901 / 5	WANDERMERE GLENN APA	102 E CHATHAM AVE	WA ALLSITES, WA UIC	1794 0.340 WNW
GZ919 / 5	COLVILLE SDA CHURCH-	11387 WEST MEADOWVIE	RCRA-SQG, WA ALLSITES, WA CSCSL NFA, FIN...	1851 0.351 WNW
GZ920 / 5	A1 PARKING LOT	300 W HAWTHORNE AVE	WA ALLSITES, WA ASBESTOS, WA UIC	1851 0.351 WNW

MAPPED SITES SUMMARY - FOCUS MAP 5

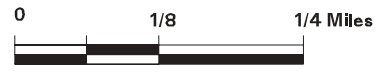
Target Property:
SPOKANE BRT LINE
SPOKANE, WA 99207

MAP ID / FOCUS MAP	SITE NAME	ADDRESS	DATABASE ACRONYMS	DIST (ft. & mi.) DIRECTION
GZ921 / 5	WHITWORTH COLLEGE PH	300 W. HAWTHORNE ROA	WA ICR	1851 0.351 WNW
945 / 5	RENEW AWNINGS	309 W WOODWAY	WA ALLSITES, FINDS	1972 0.373 WNW

Focus Map - 6 - 7450974.4s



- ▲ Sites
- - - Focus Map - Sites
- Indian Reservations BIA
- ▬ Target Property
- Power Line
- ▬ Search Buffer
- National Priority List Sites
- - - Focus Map - No Sites
- Dept. Defense Sites



SITE NAME: Spokane BRT Line
 ADDRESS: Spokane BRT Line
 CITY/STATE: Spokane WA
 ZIP: 99207

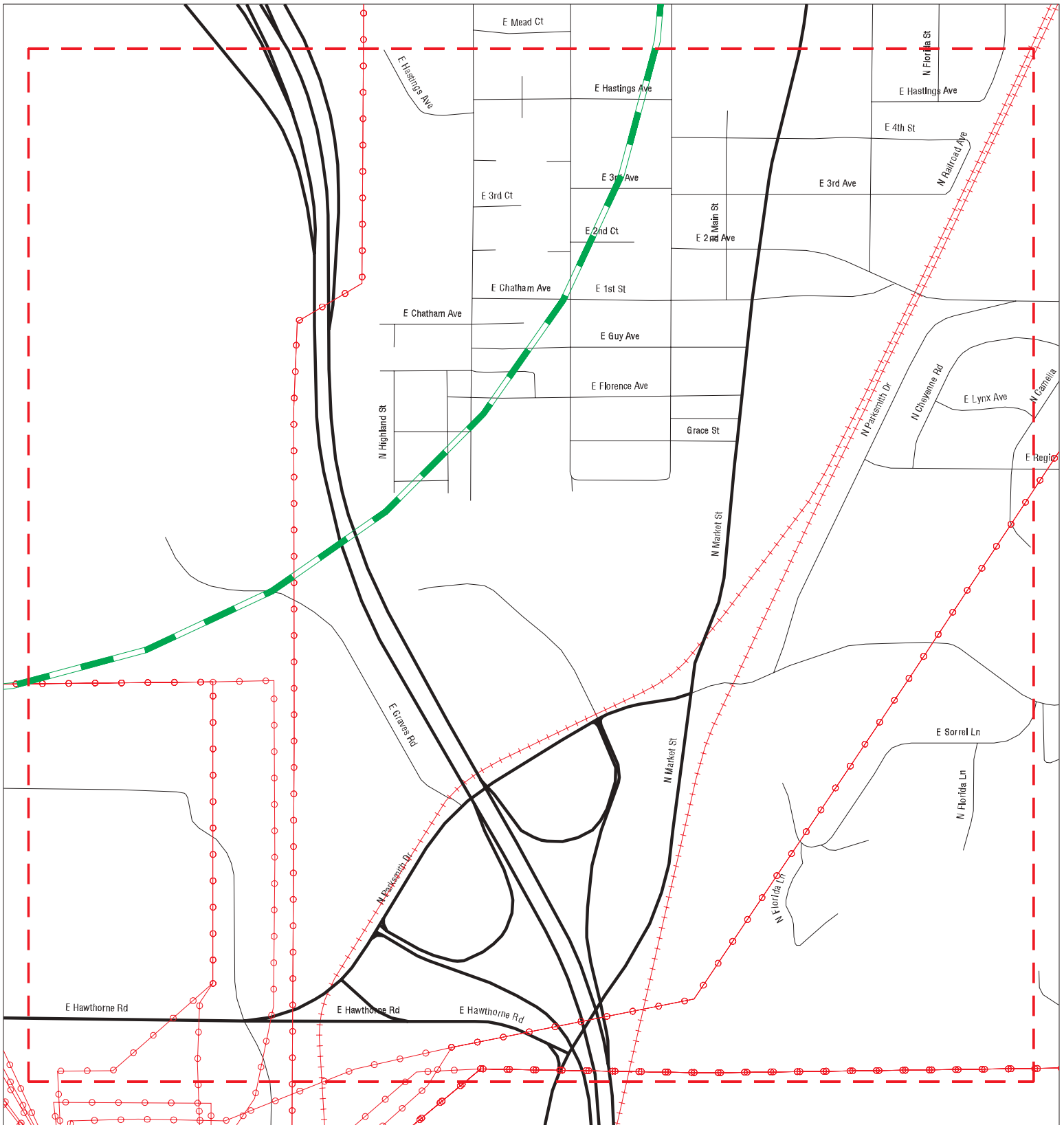
CLIENT: Parametrix, Inc.
 CONTACT: Michael P. Brady
 INQUIRY #: 7450974.4s
 DATE: 09/22/23

MAPPED SITES SUMMARY - FOCUS MAP 6

Target Property:
 SPOKANE BRT LINE
 SPOKANE, WA 99207

MAP ID / FOCUS MAP	SITE NAME	ADDRESS	DATABASE ACRONYMS	DIST (ft. & mi.) DIRECTION
1 / 6		514 EAST HASTINGS RD	WA ASBESTOS	TP
B4 / 6	KIDDS PLACE THE	506 E HASTINGS RD	WA ALLSITES	TP
B5 / 6	KIDDS PLACE THE	506 E HASTINGS RD	FINDS	TP
B6 / 6	JOHNSON ORTHODONTICS	510 E HASTINGS RD	WA ALLSITES	TP
B7 / 6	JOHNSON ORTHODONTICS	510 E HASTINGS RD	FINDS	TP
430 / 6	TWIGS BISTRO & MARTI	FARWELL RD	WA ALLSITES	250 0.047 NNW
998 / 6	COSTCO GASOLINE (LOC	12020 N NEWPORT HWY	WA ALLSITES, WA Financial Assurance, WA ...	2296 0.435 South
1038 / 6	ZIP TRIP NEWPORT HWY	10405 N NEWPORT HWY	WA UST, WA ALLSITES	2494 0.472 ESE
1064 / 6	JAMES SLOAN	11708 N LANCELOT DR	WA ALLSITES	2595 0.491 SSE

Focus Map - 7 - 7450974.4s



- ▲ Sites
- ▲▲ Focus Map - Sites
- Indian Reservations BIA
- ↗ Target Property
- ⚡ Power Line
- National Priority List Sites
- ↗ Search Buffer
- Dept. Defense Sites
- - - Focus Map - No Sites



SITE NAME: Spokane BRT Line ADDRESS: Spokane BRT Line CITY/STATE: Spokane WA ZIP: 99207	CLIENT: Parametrix, Inc. CONTACT: Michael P. Brady INQUIRY #: 7450974.4s DATE: 09/22/23
--	--

MAPPED SITES SUMMARY - FOCUS MAP 7

Target Property:
SPOKANE BRT LINE
SPOKANE, WA 99207

MAP ID / FOCUS MAP	SITE NAME	ADDRESS	DATABASE ACRONYMS	DIST (ft. & mi.) DIRECTION
-----------------------	-----------	---------	-------------------	-------------------------------

NO MAPPED SITES FOUND

Focus Map - 8 - 7450974.4s



- | | | |
|--|--|---|
|  Sites |  Focus Map - Sites |  Indian Reservations BIA |
|  Target Property |  Power Line | |
|  Search Buffer |  National Priority List Sites | |
|  Focus Map - No Sites |  Dept. Defense Sites | |



SITE NAME: Spokane BRT Line
ADDRESS: Spokane BRT Line
CITY/STATE: Spokane WA
ZIP: 99207

CLIENT: Parametrix, Inc.
CONTACT: Michael P. Brady
INQUIRY #: 7450974.4s
DATE: 09/22/23

MAPPED SITES SUMMARY - FOCUS MAP 8

Target Property:
SPOKANE BRT LINE
SPOKANE, WA 99207

MAP ID / FOCUS MAP	SITE NAME	ADDRESS	DATABASE ACRONYMS	DIST (ft. & mi.) DIRECTION
-----------------------	-----------	---------	-------------------	-------------------------------

NO MAPPED SITES FOUND

MAPPED SITES SUMMARY - FOCUS MAP 9

Target Property:
SPOKANE BRT LINE
SPOKANE, WA 99207

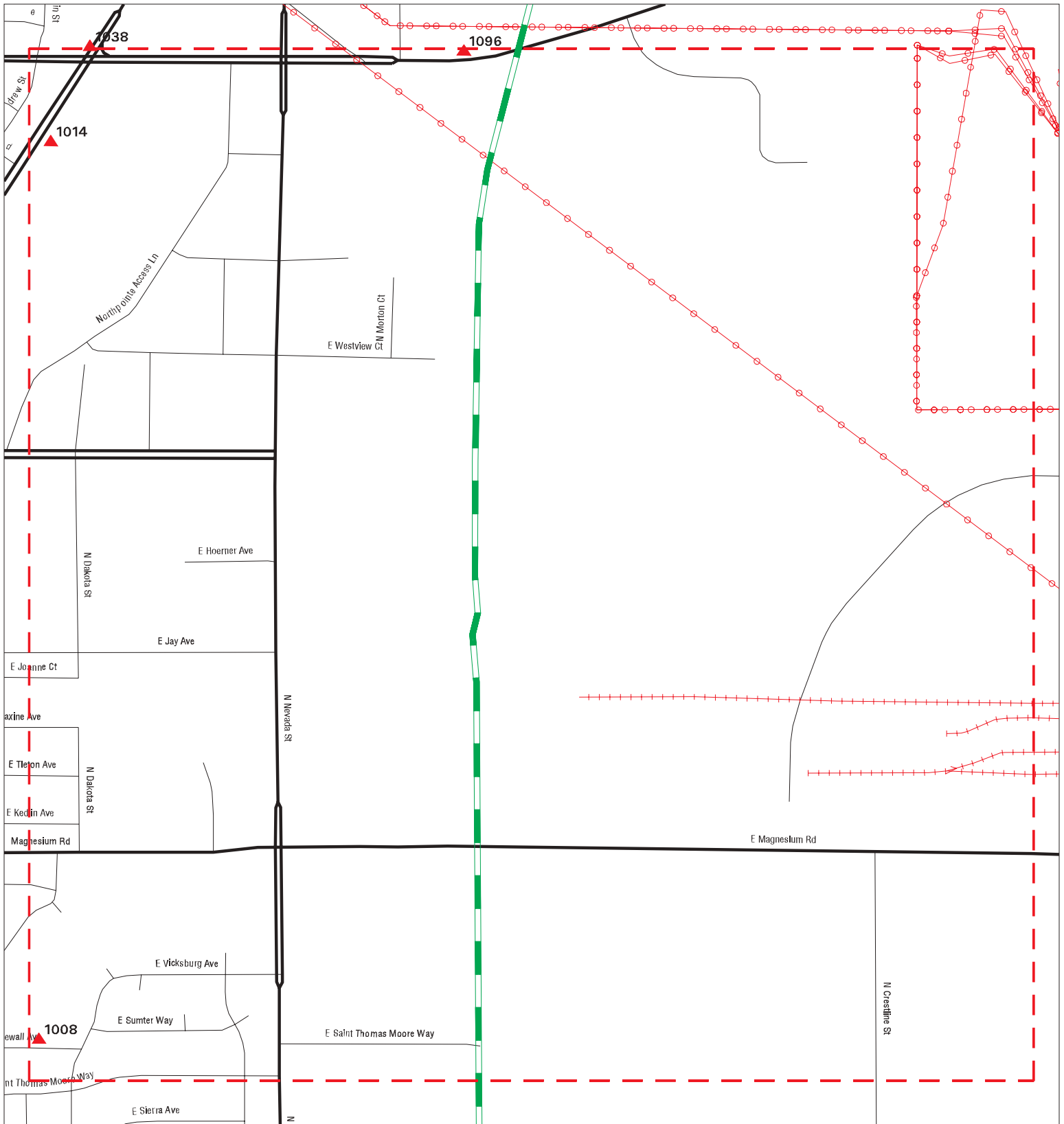
MAP ID / FOCUS MAP	SITE NAME	ADDRESS	DATABASE ACRONYMS	DIST (ft. & mi.) DIRECTION
16 / 9	NORTH DIVISION EXXON	10233 N DIVISION ST	EDR Hist Auto	TP
F17 / 9	HOLIDAY STATION STOR	9720 N DIVISION	WA CSCSL NFA	TP
F18 / 9		9720 N DIVISION, PAR	WA SPILLS	TP
F19 / 9	HOLIDAY STATIONSTORE	9720 N DIVISION	WA ALLSITES	TP
F20 / 9	HOLIDAY STATIONSTORE	9720 N DIVISION	FINDS	TP
F21 / 9	HOLIDAY STATIONSTORE	9720 N DIVISION ST	EDR Hist Auto	TP
22 / 9		9700 N DIVISION - HO	WA SPILLS	TP
23 / 9		9729 N DIVISION	WA ASBESTOS	TP
G24 / 9	WHITWORTH CO 070130	W 5 HOLLAND AVE	WA UST, WA ALLSITES	TP
25 / 9	SCHELLINGS MARTINIZI	9419 N DIVISION ST	EDR Hist Cleaner	TP
26 / 9	SUMMERS PHILLIPS 66	9309 N DIVISION	EDR Hist Auto	TP
H27 / 9	JIMS AMERICAN	9220 N DIVISION	EDR Hist Auto	TP
H28 / 9	RITE AID EXPRESS PHO	9120 N DIVISION	WA ALLSITES, WA MANIFEST	TP
H29 / 9	RITE AID 5308	9120 N DIVISION ST	FINDS, ECHO	TP
H30 / 9	RITE AID #5308	9120 N DIVISION	RCRA-VSQG	TP
I31 / 9	BEKKERING AUTOMOTIVE	N 8821 DIVISION	FINDS, ECHO	TP
32 / 9	DIVISION AND MAGNESI		WA SPILLS	TP
243 / 9	DANIEL R ROTH DDS	10010 N DIVISION ST	WA ALLSITES	63 0.012 East
BN244 / 9	ROBERT MILLER	9024 N DIVISION	WA UST, WA ALLSITES	63 0.012 East
254 / 9	PERFECTION TIRES DIV	9602 N DIVISION	WA ALLSITES, FINDS	65 0.012 East
266 / 9	GREGG LONGMEIR DDS	10103 N DIVISION ST	WA ALLSITES	67 0.013 West
BN300 / 9	WENDLE AT THE Y	9000 N DIVISION	WA ALLSITES, FINDS	79 0.015 East
I317 / 9	BEKKERINGS AUTOMOTIV	8821 N DIVISION	WA UST	83 0.016 West
I352 / 9	U HAUL CENTER NORTH	8805 N DIVISION	WA UST, WA ALLSITES, FINDS	98 0.019 West
CD353 / 9	DIVINE DIVISION 12	10222 N DIVISION ST	WA VCP	99 0.019 East
CD354 / 9	EXXON CO USA 79323	10222 N DIVISION ST	WA ALLSITES	99 0.019 East
CD355 / 9	DIVINE DIVISION 12	10222 N DIVISION ST	WA LUST, WA UST, WA ALLSITES, WA CSCSL N...	99 0.019 East
CD356 / 9	DIVINE CORPORATION	10222 N DIVISION ST	EDR Hist Auto	99 0.019 East
CD357 / 9	EXXON CO USA 79323	10222 N DIVISION ST	WA ICR, RCRA NonGen / NLR, FINDS, ECHO	99 0.019 East
CH367 / 9	COUNTRY HOMES SERVIC	8915 N DIVISION	WA UST, WA ALLSITES	113 0.021 West
CH368 / 9	NORTH SPOKANE AUTO E	8915 N DIVISION ST	EDR Hist Auto	113 0.021 West
G377 / 9	QWEST COMMUNICATIONS	5 W HOLLAND AVE	RCRA NonGen / NLR	136 0.026 West
G378 / 9	QWEST COMMUNICATIONS	5 W HOLLAND AVE	WA ALLSITES	136 0.026 West
387 / 9	HOLIDAY STATION STOR	9620 N DIVISION	WA UST	157 0.030 East
404 / 9	NORTH DIVISION ANIMA	8714 N DIVISION ST	WA ALLSITES	188 0.036 East
414 / 9	TUNE TECH DIVISION	9029 N DIVISION	WA ALLSITES, FINDS	221 0.042 West
429 / 9	GCU AT WHITWORTH SQU	10208 N. DIVISION ST	WA ALLSITES	249 0.047 East
432 / 9	FIRE DISTRICT 9 STAT	E 29 HAWTHORNE RD	WA UST, WA ALLSITES	253 0.048 ESE
CV438 / 9	BEKKERING AUTOMOTIVE	N 8821 DIVISION	WA ALLSITES, RCRA NonGen / NLR	262 0.050 West

MAPPED SITES SUMMARY - FOCUS MAP 9

Target Property:
SPOKANE BRT LINE
SPOKANE, WA 99207

MAP ID / FOCUS MAP	SITE NAME	ADDRESS	DATABASE ACRONYMS	DIST (ft. & mi.) DIRECTION
CV453 / 9	NORTHGATE LAUNDRY	N 7414 DIVISION ST	WA ALLSITES, RCRA NonGen / NLR, WA Inact...	283 0.054 West
DA456 / 9	JIMS AMERICAN	N 9220 DIVISION	EDR Hist Auto	286 0.054 East
498 / 9	WHITWORTH UNIVERSITY	104 W HAWTHORNE ROAD	WA ALLSITES, WA UIC	350 0.066 West
503 / 9	SCHELLINGS MARTINIZI	9414 N DIVISION ST	EDR Hist Cleaner	360 0.068 East
DA510 / 9	DRYWELL 1	9305 N NEWPORT HWY	WA ALLSITES, WA UIC	381 0.072 East
553 / 9	US HEALTH WORKS	9222 N NEWPORT HWY	WA ALLSITES	481 0.091 East
556 / 9	PINE VILLA APARTMENT	33 E GRAVES RD	WA ALLSITES, WA ASBESTOS, WA UIC	495 0.094 East
559 / 9	RICHARDS FINE CLEANI	9319 N NEWPORT HWY	WA ALLSITES, RCRA NonGen / NLR, FINDS, E...	500 0.095 East
564 / 9	NORTH COUNTRY CLEANE	9107 COUNTRY HOMES B	WA ALLSITES, RCRA NonGen / NLR, FINDS, E...	515 0.098 West
639 / 9	D & S SMALL ENGINES	9624 N COLFAX RD	WA ALLSITES	735 0.139 East
EN644 / 9	ASPEN DENTAL SPOKANE	9405 N NEWPORT HWY S	RCRA NonGen / NLR	745 0.141 East
EN645 / 9	ASPEN DENTAL SPOKANE	9405 N NEWPORT HWY S	WA ALLSITES, WA MANIFEST	745 0.141 East
ER662 / 9	VERIZON WIRELESS WAS	9304 N NEWPORT HWY	WA ALLSITES, WA MANIFEST, WA UIC	816 0.155 East
ER685 / 9	CHICK-FIL-A SPOKANE		WA ALLSITES	903 0.171 East
FA689 / 9	HOME DEPOT 4719	9116 N NEWPORT HWY	RCRA-LQG, WA ALLSITES, WA SPILLS, FINDS,...	907 0.172 East
FA690 / 9	THE HOME DEPOT STORE	9116 N NEWPORT HWY	WA MANIFEST	907 0.172 East
FD698 / 9	JIFFY LUBE NEWPORT H	9412 N NEWPORT HWY	WA ALLSITES, FINDS	935 0.177 East
FD699 / 9	JIFFY LUBE STORE 232	9412 N NEWPORT HWY	WA MANIFEST	935 0.177 East
705 / 9	NORTHGATE IMPORT SPE	N 9501 NEWPORT HWY	WA UST, WA ALLSITES	966 0.183 East
FN743 / 9	CARRS CHEVRON	9420 N NEWPORT HWY	WA UST	1136 0.215 East
FN744 / 9	NEWPORT RETAIL	9420 N NEWPORT HIGHW	WA ALLSITES, WA SPILLS	1136 0.215 East
FN745 / 9	NORTHPOINTE CHEVRON	9420 N NEWPORT HWY	RCRA NonGen / NLR, FINDS, ECHO	1136 0.215 East
762 / 9	WELL 2C	9504 N IVANHOE RD	WA ALLSITES	1204 0.228 West
767 / 9	CARTRIDGE WORLD NEWP	9502 N NEWPORT HWY	WA ALLSITES	1234 0.234 East
FN779 / 9	AT&T WIRELESS COUNTR	N 9470 COLTON ST	WA ALLSITES, FINDS	1278 0.242 East
804 / 9	WALMART SUPERCENTER	9212 N COLTON ST	RCRA-SQG, WA ALLSITES, WA MANIFEST	1371 0.260 East
918 / 9	THE SPINE TEAM	510 E HOLLAND AVE	WA ALLSITES	1851 0.351 East
924 / 9	MECHANICS PRIDE NORT	10101 N NEWPORT HWY	WA UST, WA ALLSITES, WA SPILLS, RCRA Non...	1856 0.352 East
927 / 9	MARK WEBB DIAMOND JE	9642 N NEWPORT HWY	WA ALLSITES, WA SPILLS	1861 0.352 East
992 / 9	MEMORIES PHOTOGRAPHY	8604 N COUNTRY HOMES	WA ALLSITES, FINDS	2269 0.430 West
1046 / 9	A1 GAS AND GROCERY	9914 N WALL ST	WA UST, WA ALLSITES, WA SPILLS, WA Finan...	2526 0.478 West
1055 / 9	WHITWORTH WATER DIST	T26N R43E S19 WM LOT	WA ALLSITES	2574 0.488 West
1058 / 9	GETCHELLS CLEANERS	9918 N WAIKIKI RD	WA ALLSITES, RCRA NonGen / NLR, FINDS, E...	2576 0.488 West

Focus Map - 10 - 7450974.4s



- ▲ Sites
- // Focus Map - Sites
- Indian Reservations BIA
- // Target Property
- ~ Power Line
- National Priority List Sites
- // Search Buffer
- Dept. Defense Sites
- // Focus Map - No Sites



<p>SITE NAME: Spokane BRT Line ADDRESS: Spokane BRT Line CITY/STATE: Spokane WA ZIP: 99207</p>	<p>CLIENT: Parametrix, Inc. CONTACT: Michael P. Brady INQUIRY #: 7450974.4s DATE: 09/22/23</p>
---	---

MAPPED SITES SUMMARY - FOCUS MAP 10

Target Property:
 SPOKANE BRT LINE
 SPOKANE, WA 99207

MAP ID / FOCUS MAP	SITE NAME	ADDRESS	DATABASE ACRONYMS	DIST (ft. & mi.) DIRECTION
1008 / 10	SHILOH HILLS ELEMENT	505 E STONEWALL AVEN	WA ALLSITES, WA ASBESTOS, WA UIC	2360 0.447 East
1014 / 10	SAFEWAY STORE 1299	10100 N NEWPORT HWY	WA ALLSITES, WA MANIFEST	2379 0.451 East
1096 / 10	TRAVIS PATTERN	1413 E HAWTHORNE RD	SEMS-ARCHIVE, CORRACTS, RCRA-LQG	4920 0.932 ESE

MAPPED SITES SUMMARY - FOCUS MAP 11

Target Property:
SPOKANE BRT LINE
SPOKANE, WA 99207

MAP ID / FOCUS MAP	SITE NAME	ADDRESS	DATABASE ACRONYMS	DIST (ft. & mi.) DIRECTION
-----------------------	-----------	---------	-------------------	-------------------------------

NO MAPPED SITES FOUND

MAPPED SITES SUMMARY - FOCUS MAP 12

Target Property:
SPOKANE BRT LINE
SPOKANE, WA 99207

MAP ID / FOCUS MAP	SITE NAME	ADDRESS	DATABASE ACRONYMS	DIST (ft. & mi.) DIRECTION
J33 / 12	WANDERMERE COMPANY	13700 N DIVISION	FINDS	TP
K34 / 12		7900 BLOCK OF DIVISI	HMIRS	TP
35 / 12	ALTONS TIRE & AUTOMO	N 7777 DIVISION ST	FINDS, ECHO	TP
L36 / 12	ALTONS TIRE & AUTOMO	N 7777 DIVISION ST	WA UST, WA ALLSITES, RCRA NonGen / NLR, ...	TP
L37 / 12	ALTONS FOR TRANSMISS	7777 N DIVISION ST	EDR Hist Auto	TP
L38 / 12	VIDEO ONLY - SPOKANE	7755 N. DIVISION ST.	WA SWRCY	TP
39 / 12	NORTHGATE LAUNDRY	N 7414 DIVISION ST	FINDS, ECHO	TP
M40 / 12	KMART 4155	6606 N DIVISION ST	WA LUST, WA UST, WA ALLSITES, WA CSCSL N...	TP
M41 / 12	LOWES HIW INC OF N S	6606 N DIVISION ST	FINDS	TP
M42 / 12	LOWES OF SPOKANE WA	6606 N DIVISION ST	WA MANIFEST	TP
M43 / 12	PENSKE AUTO CENTER 4	6606 N DIVISION ST S	WA ALLSITES, RCRA NonGen / NLR, FINDS, E...	TP
M44 / 12	LOWE'S HIW, INC	6606 N DIVISION STRE	WA UIC	TP
M45 / 12	LOWES HOME CENTERS L	6606 N DIVISION ST	RCRA-SQG	TP
M46 / 12	LOWES HOME CENTERS L	6606 N DIVISION ST	FINDS, ECHO	TP
M47 / 12	KMART 4155	6606 N DIVISION ST	WA RGA LUST	TP
M48 / 12	KMART #4155	6606 N DIVISION ST	WA RGA LUST	TP
N49 / 12	PANERA BREAD	6550 N DIVISION STRE	WA ALLSITES	TP
N50 / 12	PANERA BREAD	6550 N DIVISION STRE	WA UIC	TP
BP262 / 12	MAVERIK, INC #655	6710 N DIVISION ST	WA ALLSITES, WA Financial Assurance, WA ...	66 0.013 East
BP263 / 12	MAVERIK, INC #655	6710 N DIVISION ST	WA UST	66 0.013 East
BR275 / 12	JIFFY LUBE STORE 261	7320 N DIVISION ST	WA MANIFEST	68 0.013 East
BR276 / 12	JIFFY LUBE N DIVISIO	7320 N DIVISION	WA ALLSITES, FINDS	68 0.013 East
295 / 12	FOTO FACTORY DIVISIO	6427 N DIVISION	WA ALLSITES, FINDS	75 0.014 West
K296 / 12	WALGREENS 5913	7905 N DIVISION ST	RCRA-VSQG	76 0.014 West
297 / 12	WSECU _ N DIVISION	6301 N DIVISION STRE	WA ALLSITES, WA UIC	76 0.014 West
BV306 / 12	SCHUCKS AUTO SUPPLY	7704 N DIVISION	RCRA NonGen / NLR	82 0.016 East
BV307 / 12	SCHUCKS AUTO SUPPLY	7704 N DIVISION STE	WA ALLSITES	82 0.016 East
BV308 / 12	WESTCO INC	7704 N DIVISION ST	EDR Hist Cleaner	82 0.016 East
BV309 / 12	WESTCO MARTINIZING N	7704 N DIVISION SPAC	WA ALLSITES, RCRA NonGen / NLR, FINDS, E...	82 0.016 East
BW311 / 12	BIG WEST OIL COMPANY	8016 N DIVISION	EDR Hist Auto	82 0.016 East
BW312 / 12	DIVISION	8016 N DIVISION	WA UST, WA ALLSITES	82 0.016 East
313 / 12	LOWES HIW 206	6902 N DIVISION ST	WA ALLSITES, RCRA NonGen / NLR, FINDS, E...	82 0.016 East
BX318 / 12	SHERWIN-WILLIAMS 708	7102 N DIVISION ST	RCRA NonGen / NLR	83 0.016 East
BX319 / 12	SHERWIN-WILLIAMS 708	7102 N DIVISION ST	WA ALLSITES, WA ASBESTOS	83 0.016 East
K320 / 12	JOPO INC	7902 N DIVISION ST	EDR Hist Auto	84 0.016 East
K321 / 12	CENEX ZIP TRIP #5	7902 N DIVISION ST	WA CSCSL, WA LUST, WA UST, WA ALLSITES, ...	84 0.016 East
K322 / 12	ZIP TRIP #5	7902 N. DIVISION ST.	WA ICR	84 0.016 East
323 / 12	MILLER PAINT COMPANY	7228 N DIVISION ST	WA ALLSITES, RCRA NonGen / NLR, FINDS, E...	84 0.016 East
BP335 / 12	ICI PAINTS SPOKANE	6709 N DIVISION ST	WA UST, WA ALLSITES, RCRA NonGen / NLR, ...	92 0.017 West

MAPPED SITES SUMMARY - FOCUS MAP 12

Target Property:
SPOKANE BRT LINE
SPOKANE, WA 99207

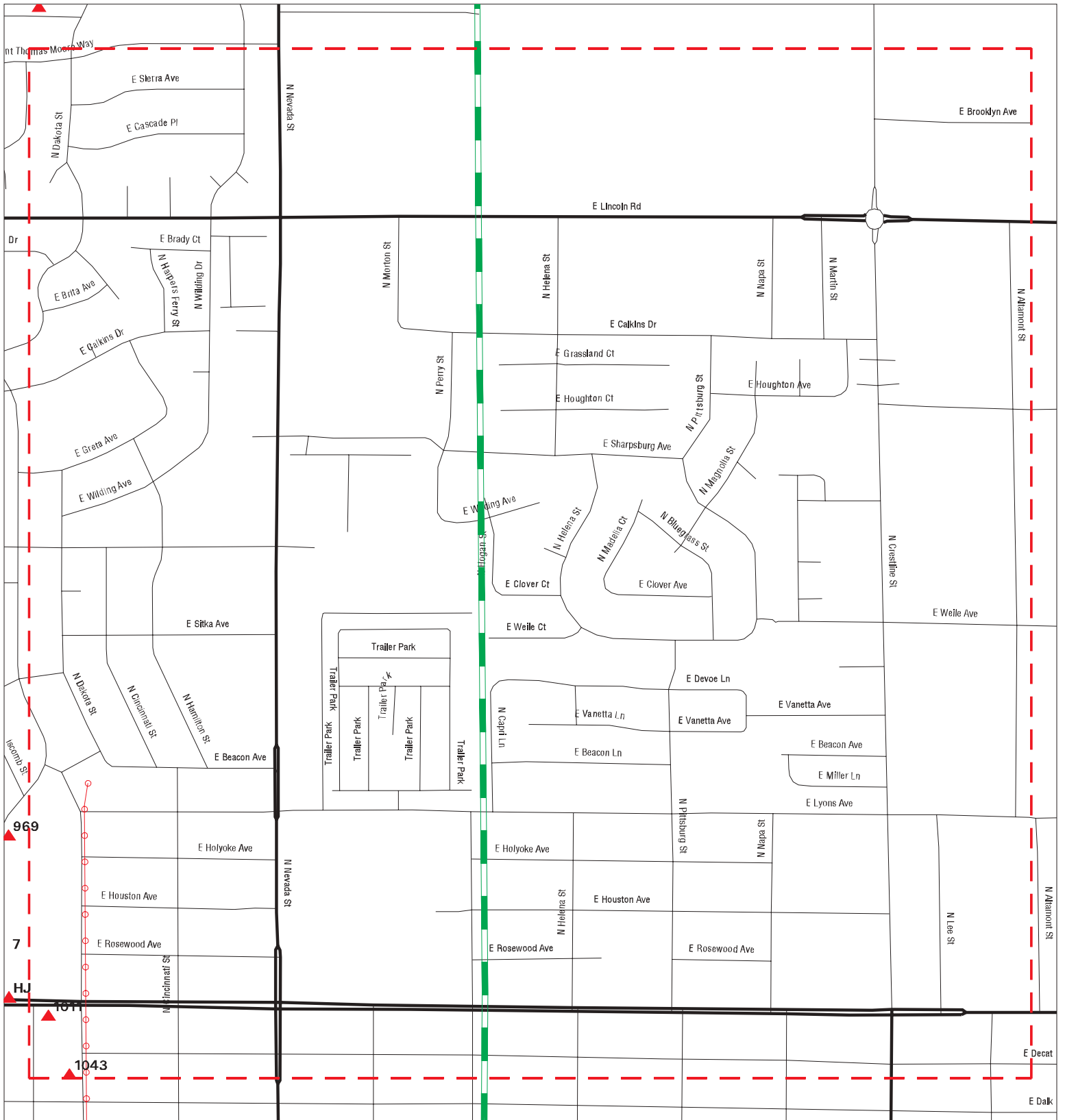
MAP ID / FOCUS MAP	SITE NAME	ADDRESS	DATABASE ACRONYMS	DIST (ft. & mi.) DIRECTION
336 / 12	MIDAS	8027 N DIVISION	WA ALLSITES, FINDS	92 0.017 West
337 / 12	SEARS AUTOMOTIVE	7005 N DIVISION	WA ALLSITES, FINDS	93 0.018 West
J340 / 12	MONARCH GULF I	8117 N DIVISION ST	EDR Hist Auto	94 0.018 West
CA341 / 12	LES SCHWAB SPOKANE	8103 N DIVISION	WA ALLSITES, FINDS	94 0.018 West
BR342 / 12	NORTH SPOKANE FINANC	7307 NORTH DIVISION	WA ALLSITES, WA SPILLS	95 0.018 West
K351 / 12	SMITH EUGENE	N 7902 DIVISION	EDR Hist Auto	97 0.018 East
CE359 / 12	BECKER BUICK	6623 N DIVISION	WA ALLSITES, FINDS	104 0.020 West
CL385 / 12	PETCO 241	6302 N DIVISION ST	RCRA-VSQG	152 0.029 East
CL386 / 12	QWIK STOP 36	6302 N DIVISION ST	WA UST, WA ALLSITES, FINDS	152 0.029 East
CA394 / 12	ROUNDYS KAWASAKI	8029 N DIVISION	WA ALLSITES, FINDS	170 0.032 West
CE395 / 12	SPOKANE POWER SPORT	6521 N DIVISION	WA ALLSITES, WA SPILLS, FINDS	173 0.033 West
406 / 12	BRIGHT NOW DENTAL	7407 N DIVISION ST	WA ALLSITES	195 0.037 West
410 / 12	HOLY CROSS FUNERAL H	7111 N DIVISION ST	WA ALLSITES	207 0.039 West
435 / 12	WANDERMERE CO	13700 N DIVISION	WA UST, WA ALLSITES	257 0.049 West
492 / 12	SPOKANE FIRE DEPARTM	37 E COZZA DR	WA LUST, WA UST, WA ALLSITES, WA CSCSL N...	337 0.064 East
557 / 12	CASCADE ORAL SURGERY	101 W CASCADE WAY ST	WA ALLSITES, FINDS	496 0.094 West
572 / 12	HERO DENTAL	82 E FRANCIS AVE	WA ALLSITES	534 0.101 East
DV574 / 12	SPOKANE COUNTY WATER	101 E LINCOLN RD	WA MANIFEST	535 0.101 East
DV575 / 12	SPOKANE CO WATER DIS	101 E LINCOLN RD	WA ALLSITES	535 0.101 East
594 / 12	COSTCO WHOLESALE 66	7619 N DIVISION ST	WA UST, WA ALLSITES, WA CSCSL NFA, RCRA ...	567 0.107 West
601 / 12	AMERICAN CAR CARE CE	103 E LINCOLN	WA ALLSITES, FINDS	594 0.112 East
EC603 / 12	SPOKANE COUNTY WATER	6616 N NORMANDIE ST	WA MANIFEST	598 0.113 West
EC604 / 12	SPOKANE CO WATER DIS	6616 N NORMANDIE ST	WA ALLSITES	598 0.113 West
EG612 / 12	DARIGOLD SPOKANE	33 E FRANCIS AVE	WA LUST, WA UST, WA ICR, WA ALLSITES, WA...	650 0.123 East
EG613 / 12	DARIGOLD INC SPOKANE	33 E FRANCIS AVE	WA MANIFEST	650 0.123 East
EG614 / 12	DARIGOLD INC	33 E FRANCIS AVE	RCRA-VSQG	650 0.123 East
656 / 12	B & B OIL COMPANY	208 W FRANCIS	WA UST, WA ALLSITES	765 0.145 West
772 / 12	LIDGERWOOD BUSINESS	6465 N LIDGERWOOD	WA ALLSITES, WA UIC	1251 0.237 East
773 / 12	DAIRY QUEEN - 310 W	310 W FRANCIS AVE	WA ALLSITES, WA UIC	1256 0.238 West
893 / 12	QUAKER STATE MINIT L	406 W FRANCIS	WA UST, WA ALLSITES	1760 0.333 West
914 / 12	CROWN CASTLE FRANKLI	6405 N ADDISON ST	WA ALLSITES	1825 0.346 East
926 / 12	MAACO AUTO PAINTING	422 E FRANCIS AVE	WA ALLSITES, RCRA NonGen / NLR, FINDS, E...	1861 0.352 East
HE937 / 12	EAGLES ICE ARENA	6321 N ADDISON ST	WA ALLSITES	1935 0.366 East
947 / 12	AT&T FRANKLIN PARK	6405 N ADDISON ST	WA ALLSITES, FINDS	1986 0.376 East
HE960 / 12	FRANCIS AVE & ADDISO		WA ALLSITES	2014 0.381 East
HE961 / 12	TESORO 2GO 62144	511 E FRANCIS AVE	WA UST, WA ALLSITES	2022 0.383 East
HJ968 / 12	FRED MEYER SPOKANE	525 E FRANCIS AVE	WA UST, WA ICR, WA ALLSITES, WA SPILLS, ...	2111 0.400 East
969 / 12	LYONS CREST APARTMEN	6612 N ADDISON ST	WA ALLSITES, WA UIC	2119 0.401 East
HJ983 / 12	KOOL SMILES	524 E FRANCIS AVE	WA ALLSITES	2188 0.414 East

MAPPED SITES SUMMARY - FOCUS MAP 12

Target Property:
 SPOKANE BRT LINE
 SPOKANE, WA 99207

MAP ID / FOCUS MAP	SITE NAME	ADDRESS	DATABASE ACRONYMS	DIST (ft. & mi.) DIRECTION
IA1053 / 12	R&B SUPER STOP	618 W FRANCIS AVE	WA ALLSITES, WA CSCSL NFA, WA SPILLS, WA...	2564 0.486 West
IA1054 / 12	R&B SUPER STOP	618 W FRANCIS AVE	WA LUST, WA UST	2564 0.486 West
IA1065 / 12	ANIMAL CLINIC OF SPO	6322 N WALL ST	WA ALLSITES	2599 0.492 West
1069 / 12	HOLY CROSS CEMETERY	N 7200 WALL ST	WA UST, WA ALLSITES, RCRA NonGen / NLR	2620 0.496 West

Focus Map - 13 - 7450974.4s



-  Sites
-  Target Property
-  Focus Map - Sites
-  Focus Map - No Sites
-  Power Line
-  National Priority List Sites
-  Dept. Defense Sites
-  Indian Reservations BIA



<p>SITE NAME: Spokane BRT Line ADDRESS: Spokane BRT Line CITY/STATE: Spokane WA ZIP: 99207</p>	<p>CLIENT: Parametrix, Inc. CONTACT: Michael P. Brady INQUIRY #: 7450974.4s DATE: 09/22/23</p>
---	---

MAPPED SITES SUMMARY - FOCUS MAP 13

Target Property:
SPOKANE BRT LINE
SPOKANE, WA 99207

MAP ID / FOCUS MAP	SITE NAME	ADDRESS	DATABASE ACRONYMS	DIST (ft. & mi.) DIRECTION
1011 / 13	COFFEE CONNECTION	540 E FRANCIS	WA UST, WA ALLSITES	2373 0.449 East
1043 / 13	6111 STANDARD DRUM	6111 N STANDARD ST	WA ALLSITES, RCRA NonGen / NLR, FINDS, E...	2517 0.477 East

Focus Map - 14 - 7450974.4s



- ▲ Sites
- ↗ Target Property
- ↘ Search Buffer
- Focus Map - No Sites
- Focus Map - Sites
- ⚡ Power Line
- National Priority List Sites
- Dept. Defense Sites
- Indian Reservations BIA



SITE NAME: Spokane BRT Line
ADDRESS: Spokane BRT Line
CITY/STATE: Spokane WA
CIP: 99207

CLIENT: Parametrix, Inc.
CONTACT: Michael P. Brady
INQUIRY #: 7450974.4s
DATE: 09/22/23

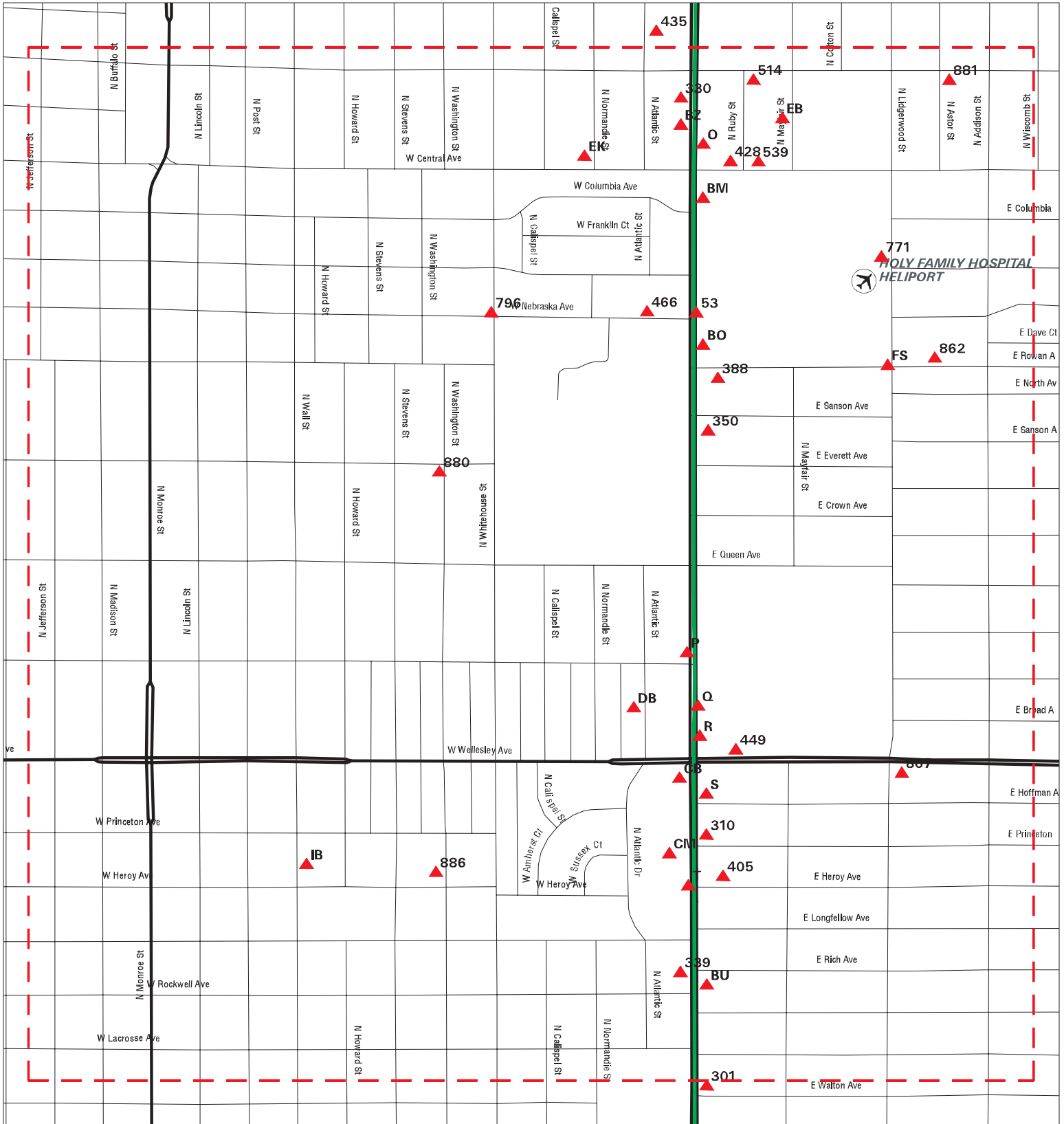
MAPPED SITES SUMMARY - FOCUS MAP 14

Target Property:
SPOKANE BRT LINE
SPOKANE, WA 99207

MAP ID / FOCUS MAP	SITE NAME	ADDRESS	DATABASE ACRONYMS	DIST (ft. & mi.) DIRECTION
-----------------------	-----------	---------	-------------------	-------------------------------

NO MAPPED SITES FOUND

Focus Map - 15 - 7450974.4s



- Sites
- Focus Map - Sites
- Indian Reservations BIA
- Target Property
- Power Line
- National Priority List Sites
- Search Buffer
- Dept. Defense Sites
- Focus Map - No Sites

SITE NAME: Spokane BRT Line
ADDRESS: Spokane BRT Line
CITY/STATE: Spokane WA
ZIP: 99207

CLIENT: Parametrix, Inc.
CONTACT: Michael P. Brady
INQUIRY #: 7450974.4s
DATE: 09/22/23

MAPPED SITES SUMMARY - FOCUS MAP 15

Target Property:
SPOKANE BRT LINE
SPOKANE, WA 99207

MAP ID / FOCUS MAP	SITE NAME	ADDRESS	DATABASE ACRONYMS	DIST (ft. & mi.) DIRECTION
O51 / 15	CARQUEST AUTO PARTS	N 5918 DIVISION ST	FINDS, ECHO	TP
O52 / 15	CARQUEST AUTO PARTS	N 5918 DIVISION ST	WA ALLSITES, RCRA NonGen / NLR	TP
53 / 15	KITS CAMERAS 1	N 5628 DIVISION ST B	FINDS, ECHO	TP
P54 / 15	SCOLLARDS INC	4925 N DIV	EDR Hist Cleaner	TP
P55 / 15	ONE HOUR MARTINIZING	4900 N DIVISION ST	EDR Hist Cleaner	TP
Q56 / 15	KITS CAMERA 988	N 4750 DIVISION ST J	FINDS	TP
Q57 / 15	MACYS NORTHTOWN	N 4770 DIVISION	FINDS, ECHO	TP
R58 / 15		4750 N. DIVISION 177	WA ASBESTOS	TP
R59 / 15	PHOTO FRENZY	4750 N DIVISION ST	WA ALLSITES, WA ASBESTOS	TP
R60 / 15	NORTHTOWN MALL	4750 N DIVISION ST	RCRA NonGen / NLR, FINDS, ECHO	TP
R61 / 15	KITS CAMERA 988	4750 NORTH DIVISION	FINDS, ECHO	TP
R62 / 15		4750 N. DIVISION 110	WA ASBESTOS	TP
R63 / 15		4750 N DIVISION CHRI	WA ASBESTOS	TP
R64 / 15	NORTHTOWN MALL	4750 N. DIVISION	WA SPILLS	TP
R65 / 15	NORTH TOWN MALL RE D	4750 N DIVISION	WA UIC	TP
R66 / 15	MACYS	N 4770 DIVISION	WA ALLSITES, WA MANIFEST	TP
R67 / 15		4730 DIVISION ST. JC	WA ASBESTOS	TP
R68 / 15	2023 PAVING UNPAVED		WA ALLSITES	TP
R69 / 15	SEARS ROEBUCK & CO 1	4700 N DIVISION ST	WA ALLSITES, FINDS, ECHO, WA MANIFEST	TP
R70 / 15	SEARS ROEBUCK & CO 1	4700 N DIVISION ST	RCRA NonGen / NLR	TP
S71 / 15	NATURAL GROCERS	4603 N DIVISION	WA UIC	TP
T72 / 15	CARTRIDGE WORLD DIVI	4407 N DIVISION ST	FINDS	TP
T73 / 15	CARTRIDGE WORLD DIVI	4407 N DIVISION ST	WA ALLSITES	TP
T74 / 15	ATT NORTHTOWN	4407 N DIVISION ST	WA MANIFEST	TP
O225 / 15	SNOWS AUTO	5918 N DIVISION	WA ALLSITES, FINDS	61 0.012 East
BM238 / 15	RITE AID 5307 SPOKAN	5840 N DIVISION ST	WA ALLSITES, WA MANIFEST	62 0.012 East
BM239 / 15	RITE AID 5307	5840 N DIVISION ST	RCRA-VSQG	62 0.012 East
BO245 / 15	RITE AID 5307	5520 N DIVISION ST	WA ALLSITES, WA ASBESTOS, WA MANIFEST	64 0.012 East
BO246 / 15	RITE AID 5307	5520 N DIVISION ST	RCRA NonGen / NLR	64 0.012 East
BM298 / 15	MONTGOMERY WARD SPOK	5830 N DIVISION ST	WA UST, WA ALLSITES, RCRA NonGen / NLR, ...	78 0.015 East
BU304 / 15	MUFFLER MART	4208 N DIVISION	WA ALLSITES, FINDS	82 0.016 East
310 / 15	FIRESTONE NORTHTOWN	4504 N DIVISION	WA UST, WA ALLSITES	82 0.016 East
S314 / 15	CUSTOM AUTO TINT	4610 N DIVISION	WA ALLSITES, FINDS	82 0.016 East
BU315 / 15	RAY BROWNS TIRE CENT	4218 N DIVISION	WA LUST, WA UST, WA ALLSITES, WA CSCSL N...	82 0.016 East
BZ328 / 15	CHEVRON #7003	6005 N. DIVISION ST.	WA ICR	89 0.017 West
BZ329 / 15	CHEVRON 97003	6005 N DIVISION ST	WA LUST, WA UST, WA ALLSITES, WA CSCSL N...	89 0.017 West
330 / 15	DOCS MUFFLER	6015 N DIVISION	WA ALLSITES, FINDS	90 0.017 West
339 / 15	NORTH DIVISION AUTO	4209 N DIVISION	EDR Hist Auto	94 0.018 West
CB346 / 15	NORTHTOWN, WA	4615 N DIVISION ST	WA LUST, WA UST, WA ALLSITES, WA CSCSL N...	96 0.018 West

MAPPED SITES SUMMARY - FOCUS MAP 15

Target Property:
SPOKANE BRT LINE
SPOKANE, WA 99207

MAP ID / FOCUS MAP	SITE NAME	ADDRESS	DATABASE ACRONYMS	DIST (ft. & mi.) DIRECTION
CB347 / 15	NORTHTOWN CHEVRON IN	4615 N DIVISION ST	EDR Hist Auto	96 0.018 West
350 / 15	WASHINGTON FEDERAL D	5322 N DIVISION ST	WA ALLSITES, WA UIC	97 0.018 East
388 / 15	ROGER RUDD DDS	12 E ROWAN AVE	WA ALLSITES	162 0.031 East
CM389 / 15	GOODYEAR AUTO SERVIC	4423 N DIVISION	WA LUST, WA UST, WA ICR	164 0.031 West
CM390 / 15	NEW CONCEPTS AUTO SE	4423 N DIVISION ST	WA ALLSITES, WA CSCSL NFA, RCRA NonGen /...	164 0.031 West
CM391 / 15	NEW CONCEPTS AUTO SE	4423 N DIVISION ST	WA VCP	164 0.031 West
S392 / 15	FORMER SAFEWAY STORE	4511 N. DIVISION	WA ICR	167 0.032 West
405 / 15	MCDONALDS RESTAURANT	4436 N DIVISION ST	WA ALLSITES, WA UIC	192 0.036 East
428 / 15	STEVEN AESCHLIMAN DD	15 E CENTRAL AVE	WA ALLSITES	244 0.046 East
449 / 15	SEARS ROEBUCK & CO S	600 NORTHTOWN SHOPPI	WA UST, WA ALLSITES	279 0.053 East
DB460 / 15	KITS CAMERA 988	N 4750 DIVISION ST J	WA ALLSITES, RCRA NonGen / NLR, WA MANIF...	294 0.056 West
466 / 15	KITS CAMERAS 1	N 5628 DIVISION ST B	WA ALLSITES, RCRA NonGen / NLR	308 0.058 West
514 / 15	RUBY TOWNHOUSES	6030 N RUBY	WA ALLSITES, WA UIC	391 0.074 East
DB517 / 15	WENDLE MOTORS INC	4727 N DIVISION ST	RCRA-VSQQ, WA UST, FINDS, ECHO	404 0.077 West
DB518 / 15	WENDLE MOTORS INC	4727 N DIVISION ST	WA VCP	404 0.077 West
DB519 / 15	WENDLE MOTORS INC	4727 N DIVISION ST	WA ALLSITES, WA CSCSL NFA	404 0.077 West
539 / 15	SPOKANE EYE CLINIC -	31 EAST CENTRAL	WA ALLSITES, WA UIC	429 0.081 East
EB599 / 15	SUMMIT CANCER CENTER	6001 N MAYFAIR ST	WA ALLSITES	586 0.111 East
EB600 / 15	SUMMIT CANCER CENTER	6001 N MAYFAIR ST	RCRA-VSQQ	586 0.111 East
EK633 / 15	CITY OF SPOKANE CENT	5903 N NORMANDIE ST	WA MANIFEST	727 0.138 West
EK634 / 15	SPOKANE CITY CENTRAL	5903 N NORMANDIE ST	WA ALLSITES, FINDS	727 0.138 West
EK635 / 15	CENTRAL WELL STATION	5903 N NORMANDIE ST	RCRA NonGen / NLR	727 0.138 West
FS765 / 15	DOCTORS CLINIC THE	220 E ROWAN AVE	WA ALLSITES	1221 0.231 East
771 / 15	HOLY FAMILY MEDICAL	5633 N LIDGERWOOD	RCRA-SQG, WA UST, WA ALLSITES, ICIS, US ...	1245 0.236 East
FS785 / 15	HOLY FAMILY MEDICAL	235 E ROWAN	WA UST, WA ALLSITES	1290 0.244 East
FS792 / 15	LIDGERWOOD NORTH TO	LIDGERWOOD ST	WA ALLSITES	1330 0.252 East
FS793 / 15	8TH & 9TH AVENUES WA	DIVISION ST	WA ALLSITES	1330 0.252 East
796 / 15	COLUMBIA AVE FROM DI	COLUMBIA AVE	WA ALLSITES	1344 0.255 West
807 / 15	JACK POT FOOD MART 0	304 E WELLESLEY	WA UST, WA ALLSITES	1381 0.262 East
862 / 15	SPOKANE SCHOOL DIST	325 E ROWAN	WA ALLSITES, WA MANIFEST	1603 0.304 East
880 / 15	JOE ALBI STADIUM	4918 W EVERETT	WA ALLSITES, RCRA NonGen / NLR, FINDS, E...	1689 0.320 West
881 / 15	ASTOR TOWNHOUSE	6030 N ASTOR	WA ALLSITES, WA UIC	1691 0.320 East
886 / 15	FIXL PROPERTY	4407 N WASHINGTON ST	WA ALLSITES	1714 0.325 West
IB1056 / 15	JAMES O SILLS	4410 N WALL	WA UST, WA ALLSITES	2575 0.488 West
IB1057 / 15	NORTH HILL AUTO REPA	4410 N WALL ST	WA ALLSITES	2575 0.488 West

MAPPED SITES SUMMARY - FOCUS MAP 16

Target Property:
SPOKANE BRT LINE
SPOKANE, WA 99207

MAP ID / FOCUS MAP	SITE NAME	ADDRESS	DATABASE ACRONYMS	DIST (ft. & mi.) DIRECTION
-----------------------	-----------	---------	-------------------	-------------------------------

NO MAPPED SITES FOUND

Focus Map - 17 - 7450974.4s



- ▲ Sites
- ▬ Target Property
- ▬ Search Buffer
- ▬ Focus Map - No Sites
- ▬ Focus Map - Sites
- ▬ Power Line
- ▬ National Priority List Sites
- ▬ Dept. Defense Sites
- ▬ Indian Reservations BIA



SITE NAME: Spokane BRT Line
 ADDRESS: Spokane BRT Line
 CITY/STATE: Spokane WA
 ZIP: 99207

CLIENT: Parametrix, Inc.
 CONTACT: Michael P. Brady
 INQUIRY #: 7450974.4s
 DATE: 09/22/23

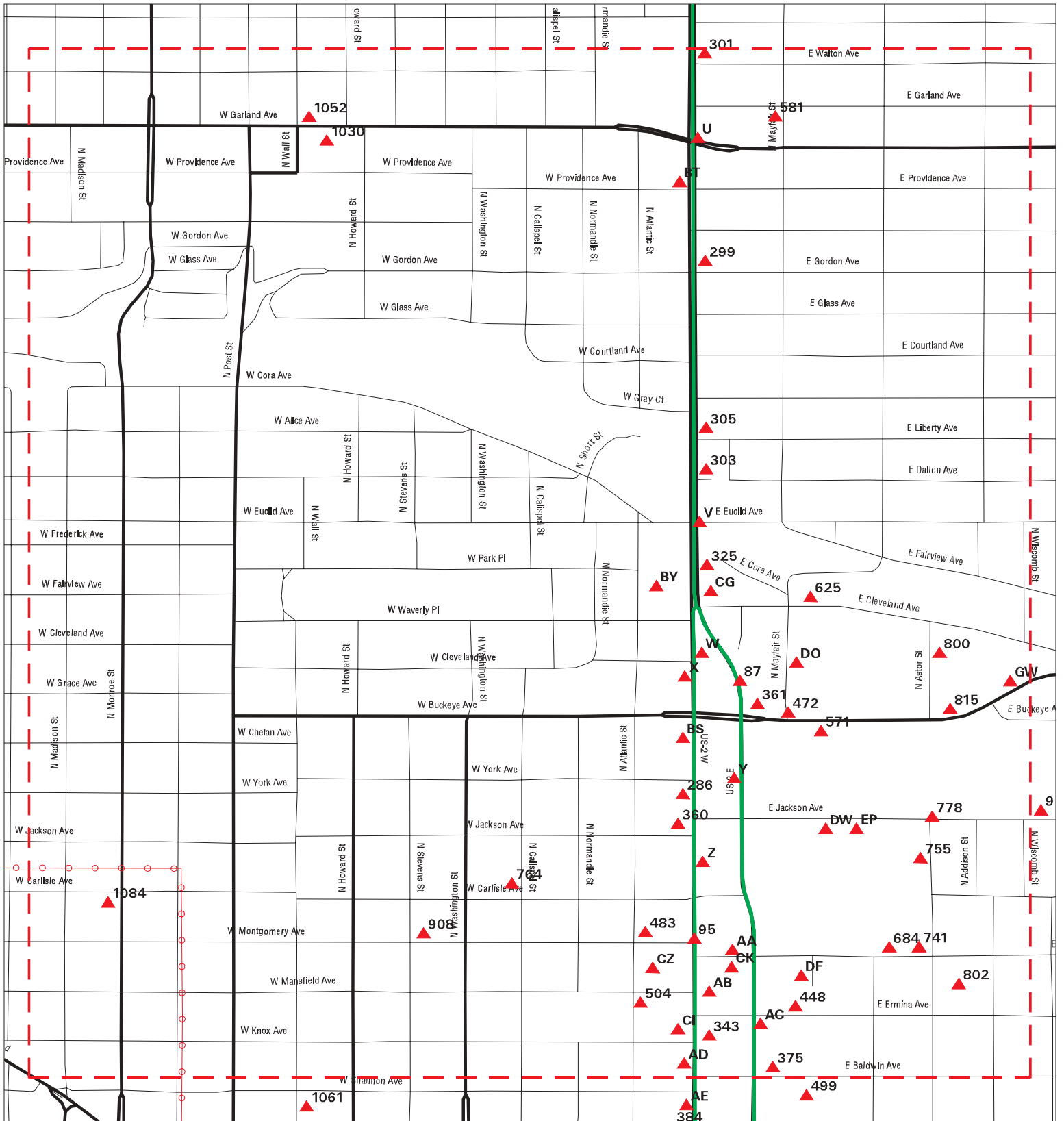
MAPPED SITES SUMMARY - FOCUS MAP 17

Target Property:
SPOKANE BRT LINE
SPOKANE, WA 99207

MAP ID / FOCUS MAP	SITE NAME	ADDRESS	DATABASE ACRONYMS	DIST (ft. & mi.) DIRECTION
-----------------------	-----------	---------	-------------------	-------------------------------

NO MAPPED SITES FOUND

Focus Map - 18 - 7450974.4s



- ▲ Sites
- ▬ Target Property
- ▬ Search Buffer
- ▬ Focus Map - No Sites
- ▬ Focus Map - Sites
- ⚡ Power Line
- National Priority List Sites
- Dept. Defense Sites
- Indian Reservations BIA



SITE NAME: Spokane BRT Line ADDRESS: Spokane BRT Line CITY/STATE: Spokane WA ZIP: 99207	CLIENT: Parametrix, Inc. CONTACT: Michael P. Brady INQUIRY #: 7450974.4s DATE: 09/22/23
--	--

MAPPED SITES SUMMARY - FOCUS MAP 18

Target Property:
SPOKANE BRT LINE
SPOKANE, WA 99207

MAP ID / FOCUS MAP	SITE NAME	ADDRESS	DATABASE ACRONYMS	DIST (ft. & mi.) DIRECTION		
U75 / 18	SUMMIT CLEANERS	3902 N DIVISION	EDR Hist Cleaner	TP		
U76 / 18	INTERSECTION OF DIVI		WA SPILLS	TP		
V77 / 18	ULRICKS TRANSMISSION	3100 N DIVISION	RCRA NonGen / NLR	TP		
V78 / 18	STAGE II ENGINES	3100 N DIVISION	WA ALLSITES, FINDS	TP		
V79 / 18	ULRICKS TRANSMISSION	3100 N DIVISION ST	EDR Hist Auto	TP		
V80 / 18	ULRICKS TRANSMISSION	3100 N DIVISION	WA MANIFEST	TP		
V81 / 18	ULRICKS TRANSMISSION	3100 N DIVISION	FINDS, ECHO	TP		
V82 / 18	ULRICH TRANSMISSION	3100 N. DIVISION	WA SPILLS	TP		
V83 / 18		3100 N DIVISION	WA ASBESTOS	TP		
W84 / 18	CASTROL LUBE CENTER	2736 N DIVISION	WA UST, WA ALLSITES, FINDS	TP		
W85 / 18	PRO-PERFORMANCE LUBE	2736 N DIVISION	WA SPILLS	TP		
X86 / 18	JR'S TOWN PUMP CARWA	N. 2725 DIVISION	WA ICR	TP		
87 / 18		2620 N RUBY	WA ASBESTOS	TP		
X88 / 18		2718 N DIVISION WHOL	WA ASBESTOS	TP		
Y89 / 18		2517 N RUBY; UPSTAIR	WA SPILLS	TP		
Y90 / 18		2517 N. RUBY	WA HIST CDL	TP		
Z91 / 18	GENERAL STORE SPOKAN	2424 N DIVISION ST	WA ALLSITES	TP		
Z92 / 18	GENERAL STORE SPOKAN	2424 N DIVISION ST	FINDS	TP		
Z93 / 18	ARTISAN ARK	2415 N. DIVISION	WA SPILLS	TP		
Z94 / 18	JOHNSON LYLE F	2405 N DIVISION	EDR Hist Auto	TP		
95 / 18	ORNAMENTAL IRON WORK	N 2315 DIVISION	FINDS, ECHO	TP		
AA96 / 18	LITHIA CAMP AUTOMOTI	101 E MONTGOMERY AVE	WA UST, WA ALLSITES, WA SPILLS, RCRA Non...	TP		
AB97 / 18		2104 N. DIVISION 1ST	WA ASBESTOS	TP		
AC98 / 18		100 ERMINA AVENUE	WA SPILLS	TP		
AC99 / 18	PAPA MURPHY'S	2018 N RUBY STREET	WA UIC	TP		
AD100 / 18	CHEVRON 94761	2022 N DIVISION ST	WA UST, WA ALLSITES	TP		
AD101 / 18	CHEVRON 94761	2022 N DIVISION ST	FINDS	TP		
X223 / 18	J R TOWN PUMP CAR WA	2725 N DIVISION ST	EDR Hist Auto	60	0.011	West
X224 / 18	JRS TOWN PUMP CARWAS	2725 N DIVISION	WA LUST, WA UST, WA ALLSITES, WA CSCSL N...	60	0.011	West
286 / 18	DISCOVER AUDIO	2529 N DIVISION	WA UST, WA ALLSITES	72	0.014	West
AD287 / 18	CUDA APPAREL	2015 N DIVISION ST	WA ALLSITES	72	0.014	West
BS288 / 18	CAL CARS SPOKANE	2607 N DIVISION ST	WA ALLSITES, WA UIC	72	0.014	West
BS289 / 18	ROAD RUNNERS	2633 N DIVISION	WA ALLSITES, FINDS	73	0.014	West
Z290 / 18	QUALITY AUTO PAINT	2417 N DIVISION	WA ALLSITES, FINDS	73	0.014	West
299 / 18	SPOKANE FIRE DEPARTM	3608 N DIVISION	WA LUST, WA UST, WA ALLSITES, WA CSCSL N...	79	0.015	East
301 / 18	W C GRAHAM JR	4006 N DIVISION	WA UST, WA ALLSITES	80	0.015	East
BT302 / 18	COMMERCIAL PROPERTY,		WA ALLSITES, WA CSCSL NFA	81	0.015	West
303 / 18	MOTOR WORKS INC DIVI	3110 N DIVISION ST	WA ALLSITES, RCRA NonGen / NLR, FINDS, E...	81	0.015	East
305 / 18	ALFONSO MOTORS	3206 N DIVISION	WA ALLSITES, FINDS	82	0.016	East

MAPPED SITES SUMMARY - FOCUS MAP 18

Target Property:
SPOKANE BRT LINE
SPOKANE, WA 99207

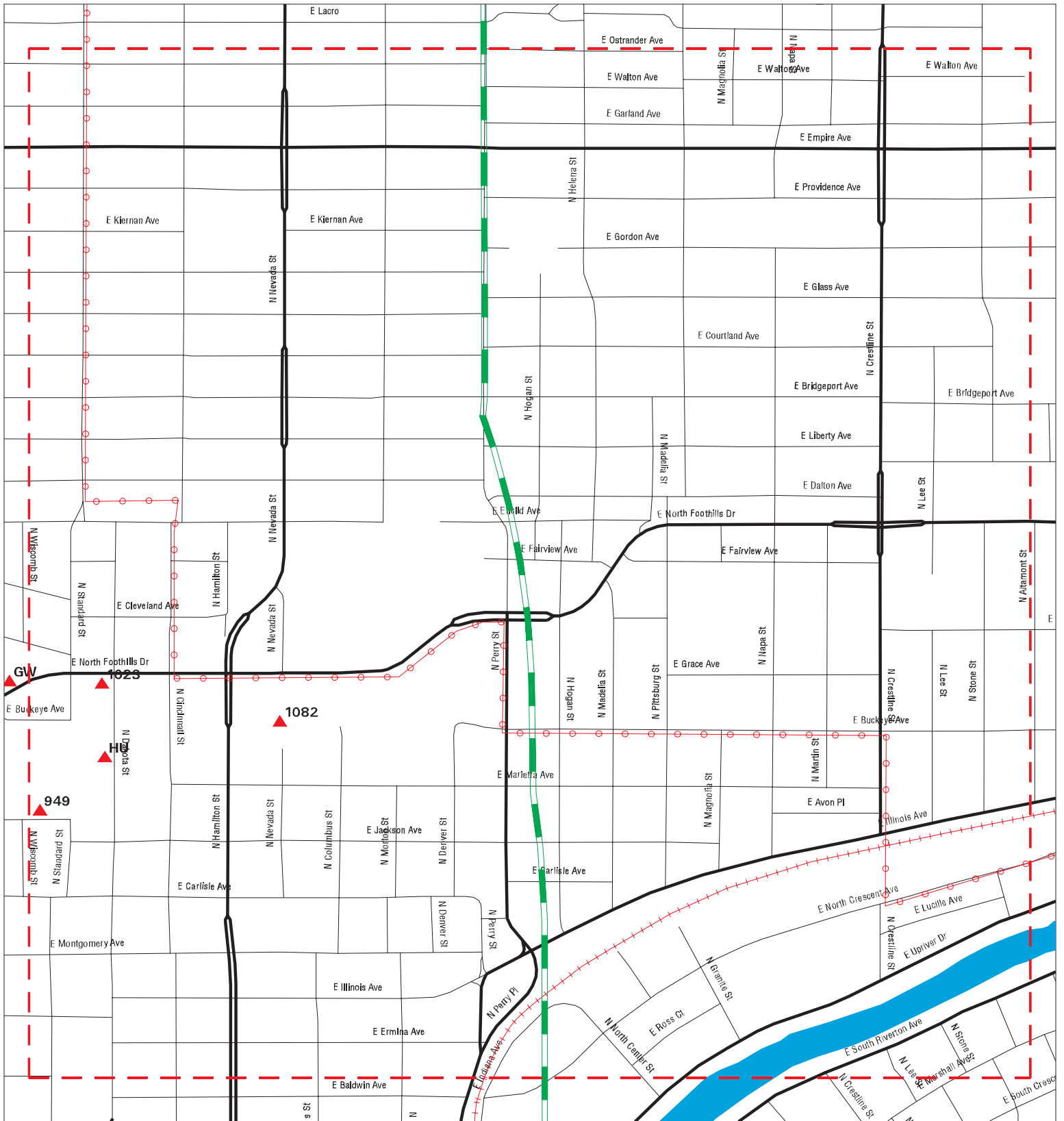
MAP ID / FOCUS MAP	SITE NAME	ADDRESS	DATABASE ACRONYMS	DIST (ft. & mi.) DIRECTION
BY324 / 18	PRINT & COPY CENTER	2915 N DIVISION ST	WA ALLSITES	85 0.016 West
325 / 18	HILLS AUTOMOTIVE	2918 N DIVISION	WA ALLSITES, FINDS	86 0.016 East
BT334 / 18	ITT FINANCIAL SERVIC	3803 N DIVISION ST	WA ALLSITES, RCRA NonGen / NLR, FINDS, E...	91 0.017 West
343 / 18	SALVATION ARMY SPOKA	2020 N DIVISION	WA SWF/LF, WA SWRCY	95 0.018 East
AB345 / 18	DAILY HABIT COFFEE S	2114 N DIVISION	WA ALLSITES, WA UIC	95 0.018 East
360 / 18	POOR BOYS TIRES & AU	2501 N DIVISION	WA ALLSITES, FINDS	104 0.020 West
361 / 18	AUTO CREDIT RUBY ST	2712 N RUBY ST	WA ALLSITES, FINDS, WA ASBESTOS, WA UIC	109 0.021 East
CG364 / 18	PIK A POP 17	2910 N DIVISION ST	WA ALLSITES	113 0.021 East
CG365 / 18	BLUE WHALE 2016	2910 N DIVISION ST	WA UST	113 0.021 East
CG366 / 18	RAI ENTERPRISES	2910 N DIVISION ST	EDR Hist Auto	113 0.021 East
CI369 / 18	GULL TEXACO 601	2103 N DIVISION	RCRA NonGen / NLR, FINDS, ECHO	114 0.022 West
CI370 / 18	DIVISION ST TEXACO 6	2103 N DIVISION	WA LUST, WA UST, WA ALLSITES, WA CSCSL N...	114 0.022 West
CI371 / 18	GULL STATIONS	2103 N DIVISION ST	EDR Hist Auto	114 0.022 West
375 / 18	SUPERIOR AUTO REPAIR	107 E BALDWIN	WA ALLSITES, FINDS	126 0.024 East
AA381 / 18	ARTISTIC IRON WORKS	29 E MONTGOMERY	WA UST, WA ALLSITES	145 0.027 West
CK382 / 18	MAVERIK #613	28 E MONTGOMERY AVE	WA UST	150 0.028 West
CK383 / 18	MAVERIK #613	28 E MONTGOMERY AVE	WA ALLSITES, WA Financial Assurance, WA ...	150 0.028 West
AB396 / 18	ROUSES BODY SHOP INC	19 E ERMINA AVE	WA ALLSITES, RCRA NonGen / NLR, FINDS, E...	174 0.033 West
AB397 / 18	STEVES TOWING	19 E ERMINA AVE	EDR Hist Auto	174 0.033 West
BY431 / 18	WA DOT PARCEL 603853	SR 2 MP 290.1	WA ALLSITES, RCRA NonGen / NLR	251 0.048 West
448 / 18	ERMINA BUILDING	121 E ERMINA AVENUE	WA ALLSITES, WA UIC	276 0.052 East
CZ454 / 18	BROTHERS FLOORING	22 W MANSFIELD	WA ALLSITES, WA UIC	283 0.054 West
CZ455 / 18	UNIVERSAL ENGINE HEA	22 W MANSFIELD AVE	WA ALLSITES, RCRA NonGen / NLR, FINDS, E...	283 0.054 West
472 / 18	WASHINGTON STATE DEP	N 2714 MAYFAIR	SEMS-ARCHIVE	313 0.059 East
DF475 / 18	NATIONAL MUSIC SERVI	122 E MONTGOMERY AVE	WA ALLSITES, WA CSCSL NFA, RCRA NonGen /...	315 0.060 East
DF476 / 18	NATIONAL MUSIC SERVI	122 E MONTGOMERY	WA LUST, WA UST	315 0.060 East
483 / 18	ORNAMENTAL IRON WORK	N 2315 DIVISION	WA ALLSITES, RCRA NonGen / NLR	329 0.062 West
504 / 18	EXPERT ALIGNMENT & B	2126 N ATLANTIC	WA ALLSITES, FINDS	362 0.069 West
DO522 / 18	SPOKANE DISTRICT 6 S	2714 N MAYFAIR ST	WA UST	412 0.078 ENE
DO523 / 18	WS DOT SPOKANE MAYFA	2714 N MAYFAIR	WA MANIFEST	412 0.078 ENE
DO524 / 18	WA DOT EASTERN REGIO	2714 N MAYFAIR ST	WA ALLSITES	412 0.078 ENE
DO525 / 18	WA DOT EASTERN REGIO	2714 N MAYFAIR ST	WA CSCSL NFA, RCRA NonGen / NLR, FINDS, ...	412 0.078 ENE
571 / 18	FOOTHILLS LINCOLN ME	202 E NORTH FOOTHILL	WA ALLSITES, RCRA NonGen / NLR, FINDS, E...	531 0.101 East
581 / 18	GARLAND AVENUE TOWNH	52 E GARLAND AVENUE	WA ALLSITES, WA UIC	549 0.104 East
DW584 / 18	BANNER FURNACE AND F	144 E JACKSON	WA MANIFEST	557 0.105 East
DW585 / 18	BANNER KARD LOCK 2	144 E JACKSON	WA ALLSITES, WA Financial Assurance	557 0.105 East
DW586 / 18	BANNER KARD LOCK 2	144 E JACKSON	WA UST	557 0.105 East
625 / 18	CLEVELAND APARTMENTS	155 E CLEVELAND AVE	WA ALLSITES, WA ASBESTOS, WA UIC	691 0.131 NE
EP650 / 18	VERIZON WIRELESS NE	220 E JACKSON AVE	WA ALLSITES	764 0.145 East

MAPPED SITES SUMMARY - FOCUS MAP 18

Target Property:
SPOKANE BRT LINE
SPOKANE, WA 99207

MAP ID / FOCUS MAP	SITE NAME	ADDRESS	DATABASE ACRONYMS	DIST (ft. & mi.) DIRECTION
EP651 / 18	VERIZON WIRELESS NE	220 E JACKSON AVE	WA MANIFEST	764 0.145 East
684 / 18	NIOSH SPOKANE RESEAR	315 E MONTGOMERY AVE	WA ALLSITES, RCRA NonGen / NLR, FINDS, E...	901 0.171 East
741 / 18	VANDERVERT AUTOMOTIV	319 E MONTGOMERY	WA ALLSITES, FINDS	1100 0.208 East
755 / 18	FLASHS AUTO BODY	2417 N ASTOR ST	WA ALLSITES, RCRA NonGen / NLR, FINDS, E...	1189 0.225 ENE
764 / 18	WA ECY CALISPEL ABAN	2407 N CALISPEL ST	WA ALLSITES, RCRA NonGen / NLR, FINDS, E...	1216 0.230 West
778 / 18	SPOKANE PRES-TO-LOG	403 E JACKSON	WA UST, WA ALLSITES	1267 0.240 East
800 / 18	SEARS 7229	2820 N ASTOR ST	WA ALLSITES, WA MANIFEST	1356 0.257 East
802 / 18	MONTGOMERY ILLINOIS		WA ALLSITES	1365 0.259 East
815 / 18	NEUTRON HOLDINGS DBA	411 E NORTH FOOTHILL	WA ALLSITES	1392 0.264 East
GW902 / 18	FOOTHILLS TOWNHOMES	519 E N FOOTHILLS DR	WA ALLSITES, WA UIC	1801 0.341 East
GW905 / 18	OTIS ELEVATOR CO	510 E NORTH FOOTHILL	WA ALLSITES, RCRA NonGen / NLR, FINDS, E...	1806 0.342 East
908 / 18	ALBINA APARTMENTS	422 W MONTGOMERY AVE	WA ALLSITES	1807 0.342 West
1030 / 18	GARLAND ANIMAL CLINI	623 W GARLAND AVE	WA ALLSITES	2443 0.463 West
1052 / 18	CHEVRON 90733	624 W GARLAND	WA UST, WA ALLSITES	2560 0.485 West
1084 / 18	ALLEGIANCE PROPERTIE	1007 W CARLISLE AVE	WA CSCSL, WA ALLSITES, WA SPILLS	3910 0.741 West

Focus Map - 19 - 7450974.4s



- ▲ Sites
- ▬ Target Property
- ▬ Focus Map - Sites
- ▬ Search Buffer
- ▬ Focus Map - No Sites
- ⚡ Power Line
- National Priority List Sites
- Dept. Defense Sites
- Indian Reservations BIA



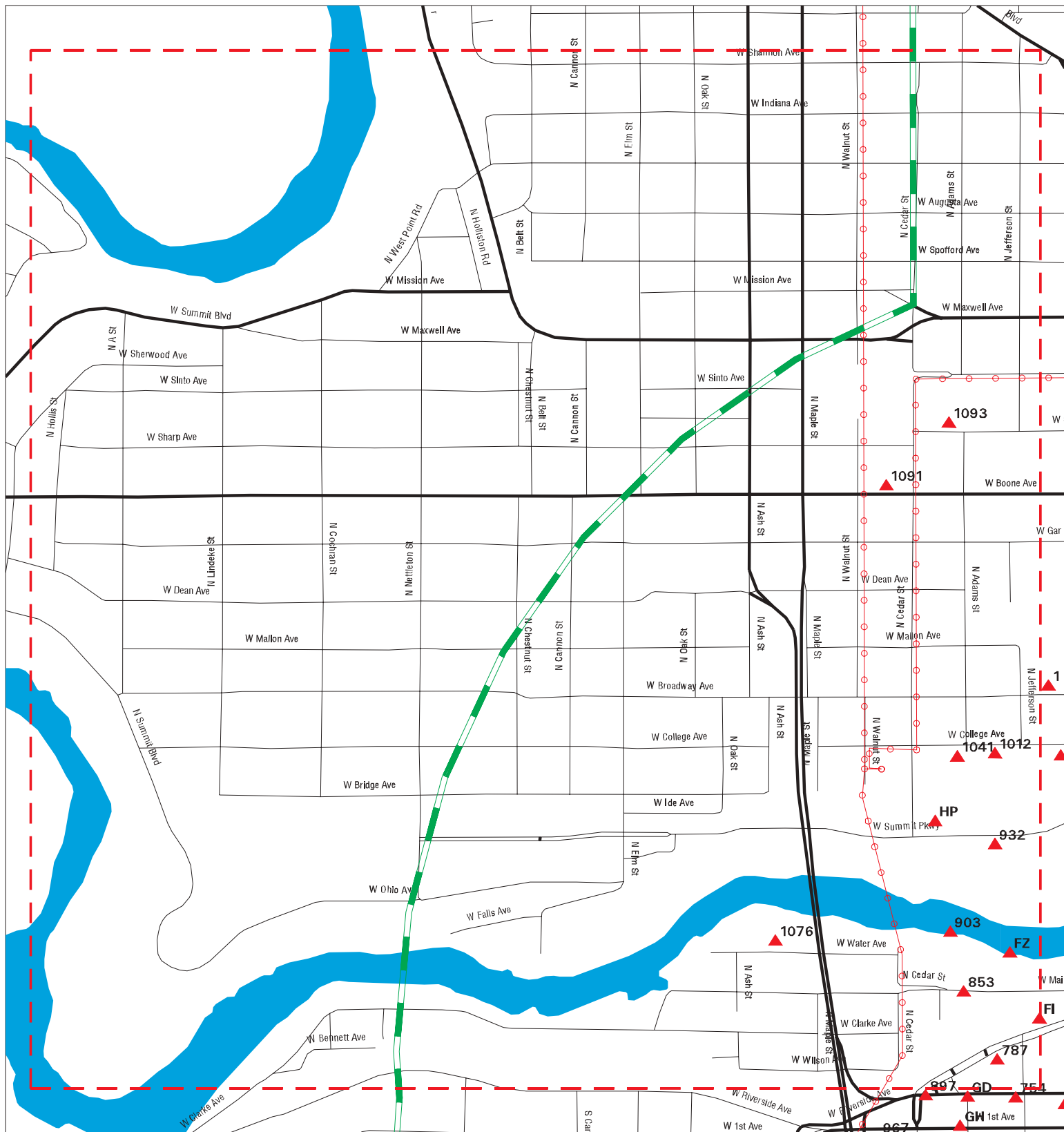
<p>SITE NAME: Spokane BRT Line ADDRESS: Spokane BRT Line CITY/STATE: Spokane WA ZIP: 99207</p>	<p>CLIENT: Parametrix, Inc. CONTACT: Michael P. Brady INQUIRY #: 7450974.4s DATE: 09/22/23</p>
---	---

MAPPED SITES SUMMARY - FOCUS MAP 19

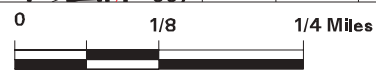
Target Property:
 SPOKANE BRT LINE
 SPOKANE, WA 99207

MAP ID / FOCUS MAP	SITE NAME	ADDRESS	DATABASE ACRONYMS	DIST (ft. & mi.) DIRECTION		
949 / 19	SUPERIOR TRAMWAY CO	561 E JACKSON AVE	WA ALLSITES, RCRA NonGen / NLR, FINDS, E...	1994	0.378	East
1023 / 19	C & H FOREIGN AUTO R	620 E N FOOTHILLS DR	WA ALLSITES, RCRA NonGen / NLR, FINDS, E...	2417	0.458	East
HU1024 / 19	WESTERN CONCRETE PRO	2601 N DAKOTA	WA LUST, WA UST, WA ALLSITES, WA CSCSL N...	2429	0.460	East
HU1025 / 19	WESTERN CONSTRUCTION	2601 N DAKOTA ST	WA ICR, RCRA NonGen / NLR, FINDS, ECHO	2429	0.460	East
1082 / 19	CITY OPERATIONS COMP	HAMILTON & N FOOTHIL	WA HSL, WA CSCSL, WA VCP, WA BROWNFIELDS	3599	0.682	East

Focus Map - 20 - 7450974.4s



- ▲ Sites
- ▬ Target Property
- ▬ Search Buffer
- ▬ Focus Map - No Sites
- ▬ Focus Map - Sites
- ⚡ Power Line
- National Priority List Sites
- Dept. Defense Sites
- Indian Reservations BIA



SITE NAME: Spokane BRT Line
ADDRESS: Spokane BRT Line
CITY/STATE: Spokane WA
ZIP: 99207

CLIENT: Parametrix, Inc.
CONTACT: Michael P. Brady
INQUIRY #: 7450974.4s
DATE: 09/22/23

MAPPED SITES SUMMARY - FOCUS MAP 20

Target Property:
SPOKANE BRT LINE
SPOKANE, WA 99207

MAP ID / FOCUS MAP	SITE NAME	ADDRESS	DATABASE ACRONYMS	DIST (ft. & mi.) DIRECTION		
F1724 / 20	CENTURY WEST ENGINEE	1124 W RIVERSIDE AVE	WA ALLSITES, RCRA NonGen / NLR, FINDS, E...	1052	0.199	WNW
F1725 / 20	US DOJ DEA SPOKANE 1	1124 W RIVERSIDE STE	WA ALLSITES, RCRA NonGen / NLR, FINDS, E...	1052	0.199	WNW
787 / 20	DEVRIES ENTERPRISES	1215 W RIVERSIDE	WA UST, WA ALLSITES	1308	0.248	West
FZ809 / 20	PRAXAIR INC LINDE DI	15323 TRENTWOOD WORK	WA ALLSITES, FINDS	1385	0.262	WNW
FZ810 / 20	CONOCO INC GEIGER ST	GEIGER RD & SPOTTER	WA ALLSITES, FINDS	1385	0.262	WNW
FZ811 / 20	UNION CARBIDE INDUST	TRENTWOOD WORKS	WA ALLSITES, FINDS	1385	0.262	WNW
FZ812 / 20	CENEX HARVEST STATES		WA ALLSITES	1389	0.263	WNW
FZ813 / 20	CONOCO INC FAIRCHILD	GRAHM RD 1/2 MI S OF	WA ALLSITES	1389	0.263	WNW
853 / 20	CSO BASIN 25 IMPROVE		WA ALLSITES	1580	0.299	WNW
903 / 20	CITY OF SPOKANE SHOP	N. 1410 NORMANDIE	WA ICR	1802	0.341	WNW
932 / 20	SPOKANE CNTY ENGINEE	W 1200 IDE AVE	WA ALLSITES, RCRA NonGen / NLR	1907	0.361	NW
HP999 / 20	CANARY VIEW LLC	1403 W OHIO AVE	WA ALLSITES, WA MANIFEST	2298	0.435	NW
1012 / 20	INLAND EMPIRE PLATIN	1205 W COLLEGE AVE	WA VCP, WA ALLSITES, WA CSCSL NFA	2376	0.450	NW
HP1015 / 20	CSO 23-1 CITY OF SPO	INTERSECTION CEDAR S	WA CSCSL, WA ALLSITES	2379	0.451	NW
1041 / 20	SPOKANE CNTY ENGINEE	W 1205 COLLEGE AVE	WA ALLSITES, RCRA NonGen / NLR	2506	0.475	NW
1076 / 20	PEACEFUL VALLEY STOR		WA CSCSL, WA ALLSITES	2871	0.544	WNW
1091 / 20	SPOKANE CNTY CENTRAL	1404 W BOONE AVE	WA CSCSL, WA LUST, WA UST, WA ALLSITES, ...	4265	0.808	NNW
1093 / 20	STA NW FACILITY BUIL	1310 W SHARP AVE	WA CSCSL, WA ALLSITES, WA SPILLS	4466	0.846	NNW

MAPPED SITES SUMMARY - FOCUS MAP 21

Target Property:
SPOKANE BRT LINE
SPOKANE, WA 99207

MAP ID / FOCUS MAP	SITE NAME	ADDRESS	DATABASE ACRONYMS	DIST (ft. & mi.) DIRECTION
AE102 / 21		1917 N DIVISION	WA ASBESTOS	TP
AE103 / 21		1912 N DIVISION SUIT	WA ASBESTOS	TP
AE104 / 21	ASSOCIATED DENTISTS	1912 N DIVISION ST	FINDS	TP
AE105 / 21	ASSOCIATED DENTISTS	1912 N DIVISION ST	WA ALLSITES	TP
AE106 / 21		1912 N. DIVISION INT	WA ASBESTOS	TP
107 / 21		1830 N DIVISION ST	WA SPILLS	TP
AF108 / 21	ZIP TRIP 6	1712 N DIVISION	FINDS	TP
AF109 / 21	JOPO INC	1712 N DIVISION ST	EDR Hist Auto	TP
AF110 / 21	AUGUSTA 07	1712 N DIVISION ST	WA Financial Assurance	TP
AF111 / 21	AUGUSTA 07	1712 N DIVISION ST	WA UST, WA ALLSITES	TP
AF112 / 21	HAWKINS JACK L	1702 N DIVISION	EDR Hist Auto	TP
AG113 / 21	BRAD MCHENRY SITE	E 130 MISSION	WA ALLSITES, WA CSCSL NFA, RCRA NonGen /...	TP
AG114 / 21	BEXTRA CORP	E 125 MISSION AVE	WA ALLSITES	TP
AG115 / 21	QUALITY DECALS	E 127 MISSION	WA ALLSITES, RCRA NonGen / NLR	TP
AH116 / 21		1421 N. DIVISION ST.	WA ASBESTOS	TP
AH117 / 21		1421 N. DIVISION STR	WA ASBESTOS	TP
118 / 21		1320 N RUBY ST	WA ASBESTOS	TP
AI119 / 21	SYLERS AUTO SALES	1313 N RUBY ST	WA ALLSITES	TP
AI120 / 21	SYLERS AUTO SALES	1313 N RUBY ST	FINDS	TP
AJ121 / 21		1220/1230 N DIVISION	WA ASBESTOS	TP
AJ122 / 21		1212 N DIVISION ST	WA SPILLS	TP
AJ123 / 21	ADAMS GLASS WORKS	E 12 BOONE	FINDS, ECHO	TP
AJ124 / 21	ADAMS GLASS WORKS	E 12 BOONE	WA ALLSITES, RCRA NonGen / NLR	TP
AK125 / 21	MARKETING EQUIPMENT	1114 NO RUBY STREET	CA HAZNET	TP
AK126 / 21	MARKET EQUIPMENT CO	1114 RUBY	WA UST	TP
AK127 / 21	MARKET EQUIPMENT CO	1114 N RUBY	WA ALLSITES, RCRA NonGen / NLR, FINDS, E...	TP
AL128 / 21	BURGAN'S FURNITURE	1120 N DIVISION	WA SPILLS	TP
AL129 / 21	RUBY SUITES	1120 N DIVISION ST	WA UIC	TP
AL130 / 21		1120 N DIVISION	WA ASBESTOS	TP
AM131 / 21	MISTER CAR WASH	1022 N DIVISION	WA SPILLS	TP
AN132 / 21	UNION PACIFIC RAILRO	100 BLK DESMET AVE	WA ALLSITES	TP
AN133 / 21	UNION PACIFIC RAILRO	100 BLK DESMET AVE B	RCRA NonGen / NLR, FINDS, ECHO	TP
AO134 / 21	PPG INDUSTRIES INC L	N 1030 DIVISION ST	FINDS, ECHO	TP
135 / 21	WESTERN MILLWRIGHTS	N 1005 RUBY ST	FINDS, ECHO	TP
AO136 / 21	NORTHBANK DEVELOPMEN	E CATALDO AVE & N DI	WA ALLSITES, WA CSCSL NFA, FINDS	TP
AO137 / 21	NORTHBANK DEVELOPMEN	E CATALDO AVE & N DI	WA RGA HWS	TP
AP138 / 21	BOZARTH R LARRY	922 N DIVISION	EDR Hist Auto	TP
AP139 / 21	CATALDO SQUARE LLC	922 N DIVISION ST	RCRA NonGen / NLR	TP
AP140 / 21	CATALDO SQUARE LLC	922 N DIVISION ST	FINDS, ECHO	TP

MAPPED SITES SUMMARY - FOCUS MAP 21

Target Property:
SPOKANE BRT LINE
SPOKANE, WA 99207

MAP ID / FOCUS MAP	SITE NAME	ADDRESS	DATABASE ACRONYMS	DIST (ft. & mi.) DIRECTION
AP141 / 21	CATALDO SQUARE LLC	922 N DIVISION ST	WA CSCSL, WA INST CONTROL, WA ALLSITES, ...	TP
AP142 / 21	CATALDO SQUARE LLC	922 N DIVISION ST	WA VCP, WA MANIFEST	TP
AP143 / 21	U SAVE CLEANERS	918 N DIVISION	WA ALLSITES, RCRA NonGen / NLR, FINDS, E...	TP
AP144 / 21	U SAVE CLEANERS	918 N DIVISION ST	EDR Hist Cleaner	TP
145 / 21	WILTON PARTNERS N. R	RUBY ST. & NORTH RIV	WA ICR	TP
AQ146 / 21	USARC SPOKANE		FUDS	TP
AQ147 / 21	SPOKANE FALLS BLVD E	SPOKANE FALLS BLVD	WA ALLSITES	TP
AQ148 / 21	SPOKANE FALLS BLVD E	SPOKANE FALLS BLVD	FINDS, ECHO	TP
AR149 / 21	C&H PROPERTIES	223 N DIVISION	FINDS	TP
AR150 / 21	C&H PROPERTIES	223 N DIVISION	FTTS, HIST FTTS	TP
AS151 / 21	BUDGET RENT A CAR	228 N BROWNE ST	WA LUST, WA UST, WA ALLSITES, WA CSCSL N...	TP
AS152 / 21	BUDGET RENT A CAR US	228 N BROWNE ST	FINDS	TP
AS153 / 21	BUDGET RENT A CAR	228 N BROWNE ST	WA RGA LUST	TP
AR154 / 21		204 N DIVISION	WA ASBESTOS	TP
AT155 / 21	TEST 12	142 N DIVISION ST	WA SPILLS	TP
AU156 / 21		212 W. RIVERSIDE 5TH	WA ASBESTOS	TP
AV157 / 21		302 W RIVERSIDE ROOF	WA ASBESTOS	TP
AW158 / 21		412 W RIVERSIDE AVE	WA ASBESTOS	TP
AX159 / 21	TENEFF JEWELRY MFG	510 W RIVERSIDE STE	WA ALLSITES, FINDS	TP
AX160 / 21		510 W. RIVERSIDE THR	WA ASBESTOS	TP
AX161 / 21		510 W. RIVERSIDE THR	WA ASBESTOS	TP
AY162 / 21		824 W RIVERSIDE -	WA ASBESTOS	TP
AY163 / 21	MINUTEMAN PRESS SPOK	806 W RIVERSIDE AVE	WA ALLSITES	TP
AY164 / 21	MINUTEMAN PRESS SPOK	806 W RIVERSIDE AVE	FINDS	TP
AT165 / 21	GENERAL TIRE SVC SPO	W 1 RIVERSIDE	FINDS, ECHO	TP
AU166 / 21	EXXON 72706 FORMER A	WEST 206 RIVERSIDE A	FINDS, ECHO	TP
AX167 / 21	STA CENTRAL CITY LIN		WA ALLSITES	TP
AU168 / 21	NOTT ATWATER CO	E 210 RIVERSIDE	FINDS, ECHO	TP
AZ169 / 21	RIVERSIDE EXTENSION	DIVISION ST	FINDS, ECHO	TP
AZ170 / 21	RIVERSIDE EXTENSION	DIVISION ST	WA ALLSITES	TP
BA171 / 21	LEAD CON USA LLC	100 N HOWARD ST STE	FINDS	TP
AZ172 / 21	DIVISION GATEWAY PRO		WA CSCSL, WA ALLSITES	TP
AZ173 / 21		10 EAST RIVERSIDE AV	WA ASBESTOS	TP
AV174 / 21		309 W. RIVERSIDE AVE	WA ASBESTOS	TP
AV175 / 21	MCKENNON DDS	307 W RIVERSIDE AVE	WA ALLSITES	TP
AV176 / 21	MCKENNON DDS	307 W RIVERSIDE AVE	FINDS	TP
AW177 / 21	DR MCKERNANH DDS	407 W RIVERSIDE	WA ALLSITES, FINDS	TP
AW178 / 21	PAULSEN CTR	407 THRU 421 W RIVER	WA UST, WA ALLSITES, RCRA NonGen / NLR, ...	TP
BB179 / 21	GENERAL TIRE SVC SPO	W 1 RIVERSIDE	WA ALLSITES, RCRA NonGen / NLR	TP

MAPPED SITES SUMMARY - FOCUS MAP 21

Target Property:
SPOKANE BRT LINE
SPOKANE, WA 99207

MAP ID / FOCUS MAP	SITE NAME	ADDRESS	DATABASE ACRONYMS	DIST (ft. & mi.) DIRECTION		
AY180 / 21	COMINCO AMERICAN UST	W 818 RIVERSIDE AVE	WA UST, WA ALLSITES, FINDS	TP		
BC181 / 21		408 W. SPRAGUE	WA ASBESTOS	TP		
BD182 / 21	BEACON SERVICES INC	9 N STEVENS ST	EDR Hist Cleaner	TP		
BL226 / 21	FIRE STATION 1 SPOKA	44 W RIVERSIDE AVE	WA ALLSITES, WA UIC	61	0.012	North
BL227 / 21	SPOKANE FIRE DEPARTM	44 W RIVERSIDE	WA UST, WA ALLSITES	61	0.012	North
228 / 21	SALVATION ARMY UST 1	20 W RIVERSIDE	WA UST, WA ALLSITES, FINDS	61	0.012	North
AT229 / 21	CITY OF SPOKANE RIVE	4 W RIVERSIDE AVE	WA ALLSITES	62	0.012	North
AT230 / 21	CITY OF SPOKANE RIVE	4 W RIVERSIDE AVE	RCRA NonGen / NLR	62	0.012	North
AT231 / 21	CITY OF SPOKANE RIVE	4 W RIVERSIDE AVE	WA MANIFEST	62	0.012	North
AU232 / 21	EXXON 72706	206-214 W RIVERSIDE	WA CSCSL, WA LUST	62	0.012	North
AU233 / 21	EXXON 72706 FORMER A	206 W RIVERSIDE AVE	RCRA NonGen / NLR	62	0.012	North
AU234 / 21	EXXON #7 2706	206 W. RIVERSIDE AVE	WA ICR	62	0.012	North
AU235 / 21	EXXON 72706	206 W RIVERSIDE	WA UST, WA ALLSITES, WA UIC	62	0.012	North
AU236 / 21	EXXON 72706 AKA STER	206-214 W RIVERSIDE	WA CSCSL NFA	62	0.012	North
AU237 / 21	EXXON 72706 FORMER A	206-214 W RIVERSIDE	WA ALLSITES	62	0.012	North
AU241 / 21	206 AND 214 W RIVERS	206 AND 214 W RIVERS	US BROWNFIELDS	62	0.012	North
242 / 21	SHARP AUTOMOTIVE	1306 N DIVISION	WA UST, WA ALLSITES, FINDS	62	0.012	East
247 / 21	RUBY RIVER HOTEL	700 N DIVISION ST	WA ALLSITES, WA SPILLS	64	0.012	East
248 / 21	STANDARD DIGITAL PRI	256 W RIVERSIDE AVE	WA ALLSITES	64	0.012	North
AX252 / 21	GREEN WORLD TRADING	522 W RIVERSIDE AVE	WA ALLSITES, WA ASBESTOS	64	0.012	North
AX253 / 21	GREEN WORLD TRADING	522 W RIVERSIDE AVE	RCRA NonGen / NLR	64	0.012	North
AW255 / 21	VERIZON BUSINESS SPA	W 422 RIVERSIDE AVE	WA MANIFEST	65	0.012	North
AW256 / 21	VERIZON WIRELESS ONB	W 422 RIVERSIDE AVE	WA MANIFEST	65	0.012	North
AW257 / 21	COMCAST COMMUNICATIO	422 W RIVERSIDE AVE	WA ALLSITES, WA ASBESTOS	65	0.012	North
AW258 / 21	AIRTOUCH CELLULAR SP	422 W RIVERSIDE AVE	WA ALLSITES, FINDS	65	0.012	North
AW259 / 21	WORLDCOM SPAKWA	422 W RIVERSIDE AVE	WA ALLSITES, FINDS	65	0.012	North
AW260 / 21	HUTTON SETTLEMENT LA	422 W. RIVERSIDE,	WA SWF/LF	65	0.012	North
AW261 / 21	ZAYO INC SPOKANE	422 W RIVERSIDE	WA MANIFEST	65	0.012	North
AW267 / 21	NORTHWEST PAIN CARE	421 W RIVERSIDE AVE	WA ALLSITES, WA ASBESTOS	67	0.013	South
AW268 / 21	NORTHWEST PAIN CARE	421 W RIVERSIDE AVE	RCRA-VSQG	67	0.013	South
BA269 / 21	SOUTH LANDING BUILDI	601 E RIVERSIDE AVEN	WA ALLSITES, WA CSCSL NFA, WA UIC	67	0.013	South
AT277 / 21	DIVISION GATEWAY PRO		WA CSCSL, WA ALLSITES	69	0.013	West
AZ278 / 21	SPOKANE CITY OF RIVE	3 W RIVERSIDE AVE	RCRA NonGen / NLR	69	0.013	South
AZ279 / 21	SPOKANE CITY OF RIVE	3 W RIVERSIDE AVE	WA MANIFEST	69	0.013	South
AZ280 / 21	SPOKANE CITY OF RIVE	3 W RIVERSIDE AVE	WA ALLSITES	69	0.013	South
AH281 / 21	PRECISION TUNE SPOKA	1403 N DIVISION	WA UST, WA ALLSITES	70	0.013	West
BB282 / 21	THUDPUCKERS	41 W RIVERSIDE AVE	WA ALLSITES	70	0.013	South
BB283 / 21	THUDPUCKERS	41 W RIVERSIDE AVE	WA UST	70	0.013	South
AM284 / 21	UPRR SPOKANE	18 E DESMET	WA UST, WA ALLSITES	71	0.013	East

MAPPED SITES SUMMARY - FOCUS MAP 21

Target Property:
SPOKANE BRT LINE
SPOKANE, WA 99207

MAP ID / FOCUS MAP	SITE NAME	ADDRESS	DATABASE ACRONYMS	DIST (ft. & mi.) DIRECTION		
AO285 / 21	WATSON PAINT & BODY	1015 N DIVISION ST	WA ALLSITES, RCRA NonGen / NLR, FINDS, E...	72	0.014	West
AL291 / 21	WESTERN MILLWRIGHTS	N 1005 RUBY ST	WA ALLSITES, RCRA NonGen / NLR	74	0.014	East
AP292 / 21	ZIP TRIP STORE 35	909 N DIVISION ST	WA VCP	75	0.014	West
AP293 / 21	ZIP TRIP STORE 35	909 N DIVISION ST	WA INST CONTROL, WA ALLSITES, WA CSCSL N..	75	0.014	West
AP294 / 21	CENEX ZIP TRIP #35	909 N DIVISION ST	WA LUST, WA UST	75	0.014	West
AG316 / 21	SPOKANE CITY CONST M	103 E MISSION AVE	WA ALLSITES, RCRA NonGen / NLR	83	0.016	East
326 / 21	JOHN TIFFANY DDS	822 W SPRAGUE AVE	WA ALLSITES, WA ASBESTOS	86	0.016	East
327 / 21	VOICESTREAM SPOKANE	44 E SHARP AVE	WA ALLSITES, FINDS	89	0.017	West
AT331 / 21	DIVISION GATEWAY PRO	118 N DIVISION ST	WA ALLSITES	90	0.017	East
AT332 / 21	DIVISION GATEWAY PRO	118 N DIVISION ST	WA UST	90	0.017	East
338 / 21	WSU BIOMEDICAL BUILD	205 W SPOKANE FALLS	WA ALLSITES	93	0.018	West
344 / 21	PANDA EXPRESS SPOKAN	1730 N DIVISION ST	WA ALLSITES, WA SPILLS, WA UIC	95	0.018	East
CC348 / 21	JIFFY LUBE 2325	1430 N DIVISION ST	WA ALLSITES, WA CSCSL NFA	96	0.018	East
CC349 / 21	JIFFY LUBE STORE 232	1430 N DIVISION ST	WA MANIFEST	96	0.018	East
358 / 21	ADVANCED AUTO TECH	34 E TRENT AVE	WA ALLSITES, FINDS	104	0.020	West
CF362 / 21	MIDAS MUFFLER SPOKAN	230 N DIVISION	WA CSCSL, WA ALLSITES, WA CSCSL NFA, FIN...	111	0.021	East
CF363 / 21	STERLING PROPERTY	230 N DIVISION	WA VCP	111	0.021	East
AS373 / 21	NEW CONCEPT AUTO SER	44 W MAIN AVE	WA UST, WA ALLSITES, RCRA NonGen / NLR, ...	121	0.023	East
374 / 21	UNOCAL 0571	1427 N DIVISION ST	WA UST, WA ALLSITES	122	0.023	West
BA379 / 21	LEAD CON USA LLC	100 N HOWARD ST STE	WA ALLSITES	138	0.026	North
BA380 / 21	LEAD CON USA LLC	100 N HOWARD ST STE	RCRA NonGen / NLR	138	0.026	North
384 / 21	PAPER MILL PRINTING	14 W INDIANA	WA ALLSITES, FINDS	151	0.029	West
393 / 21	JEFFS CUSTOM DETAIL	14 E AUGUSTA	WA ALLSITES, FINDS	170	0.032	East
AX407 / 21	RITE AID 5302	112 N HOWARD ST STE	WA ALLSITES, FINDS, ECHO, WA MANIFEST	199	0.038	North
AX408 / 21	RITE AID 5302	112 N HOWARD ST STE	RCRA-VSQQ	199	0.038	North
409 / 21	PATRICIA HATCH	50 W MISSION	WA UST, WA ALLSITES	205	0.039	West
411 / 21	NATIONAL COLOR GRAPH	25 W BOONE	WA ALLSITES, FINDS	215	0.041	West
CF412 / 21	24-28 E SPOKANE FALL	24-28 E SPOKANE FALL	WA CSCSL, WA ALLSITES	220	0.042	East
CF413 / 21	24-28 E SPOKANE FALL	24-28 E SPOKANE FALL	WA VCP	220	0.042	East
CO415 / 21	SIGNATURE VALET	2 N POST ST	EDR Hist Cleaner	222	0.042	South
CR422 / 21	SPOKANE CONVENTION C	332 N SPOKANE FALLS	WA VCP	237	0.045	West
CR423 / 21	SPOKANE CONVENTION C	332 N SPOKANE FALLS	WA INST CONTROL, WA ALLSITES, WA CSCSL N..	237	0.045	West
CT427 / 21	WESTERN BATTERIES	120 E MISSION	WA ALLSITES, FINDS	242	0.046	East
CU433 / 21	EWU RIVER POINT DENT	HSB 160 310 N RIVER	WA ALLSITES, WA MANIFEST	254	0.048	West
CU434 / 21	ALBERTSONS 240	E 510 37TH AVE	WA ALLSITES	254	0.048	West
436 / 21	NOTT ATWATER CO	E 210 RIVERSIDE	WA ALLSITES, RCRA NonGen / NLR	259	0.049	East
CU437 / 21	NORTHWEST PIPELINE C	NINE MILE RD ON PIPE	WA ALLSITES, WA MANIFEST	261	0.049	West
CW439 / 21	SPOKANE CONVENTION C	200 W SPOKANE FALLS	WA INST CONTROL, WA ALLSITES, WA CSCSL N..	268	0.051	WNW
CW440 / 21	SPOKANE CONVENTION C	200 W SPOKANE FALLS	WA VCP	268	0.051	WNW

MAPPED SITES SUMMARY - FOCUS MAP 21

Target Property:
SPOKANE BRT LINE
SPOKANE, WA 99207

MAP ID / FOCUS MAP	SITE NAME	ADDRESS	DATABASE ACRONYMS	DIST (ft. & mi.) DIRECTION
CX444 / 21	GONZAGA UNIVERSITY	128 E. DESMET	WA ICR	274 0.052 East
CX445 / 21	CASCADE SEED	128 E DESMET	WA LUST, WA UST, WA ICR, WA ALLSITES, WA...	274 0.052 East
CY446 / 21	COWLES PUBLISHING CO	926 W SPRAGUE AVE	WA ALLSITES, WA CSCSL NFA	276 0.052 West
CY447 / 21	COWLES REAL ESTATE C	926 W SPRAGUE AVE	WA LUST, WA UST	276 0.052 West
450 / 21	SPOKANE FISH COMPANY	1234 N ATLANTIC ST	WA UST, WA ALLSITES	281 0.053 West
CT461 / 21	AFFORDABLE MUFFLERS	123 E MISSION	WA ALLSITES, FINDS	303 0.057 East
463 / 21	PPG INDUSTRIES INC L	N 1030 DIVISION ST	WA ALLSITES, RCRA NonGen / NLR	307 0.058 West
DC464 / 21	RIVERPOINT PROJECT M	311 N RIVERPOINT	WA CSCSL NFA	307 0.058 East
DC465 / 21	RIVERPOINT PROJECT M	311 N RIVERPOINT	WA ALLSITES	307 0.058 East
CY473 / 21	COWLES PUBLISHING CO	999 W RIVERSIDE AVE	WA ALLSITES, FINDS, WA MANIFEST	313 0.059 West
CY474 / 21	COWLES PUBLISHING CO	999 W RIVERSIDE AVE	WA ASBESTOS, WA MANIFEST	313 0.059 West
DG478 / 21	US GSA SPOKANE 1ST F	920 W RIVERSIDE AVE	WA ALLSITES, WA ASBESTOS, WA MANIFEST	316 0.060 WNW
DG479 / 21	US GSA SPOKANE	920 W RIVERSIDE AVE	RCRA NonGen / NLR	316 0.060 WNW
DG480 / 21	US GSA SPOKANE 1ST F	920 W RIVERSIDE AVE	RCRA NonGen / NLR	316 0.060 WNW
DG481 / 21	US DOJ DEA SPOKANE	920 W RIVERSIDE RM 5	WA ALLSITES, RCRA NonGen / NLR, FINDS, E...	316 0.060 WNW
DG482 / 21	US GSA SPOKANE	920 W RIVERSIDE AVE	WA ALLSITES	316 0.060 WNW
484 / 21	WESTERN SOAP & SANIT	103 E SPRAGUE AVE	WA ALLSITES, RCRA NonGen / NLR	330 0.062 SE
DH486 / 21	LEVEL 3 COMMUNICATIO	601 W MAIN AVE	WA ALLSITES	331 0.063 North
DH487 / 21	SUPER SHOTS	601 W MAIN ST STE 20	WA ALLSITES, FINDS	331 0.063 North
DH488 / 21	LEVEL 3 COMMUNICATIO	601 W MAIN AVE	WA ASBESTOS, WA MANIFEST	331 0.063 North
DH489 / 21	FOTO FACTORY MAIN ST	601 W MAIN ST	WA ALLSITES, FINDS	331 0.063 North
DC490 / 21	ATOMIC CHEMICAL CORP	E 41 GRAY ST	SEMS-ARCHIVE	332 0.063 East
DI493 / 21	VERIZON WIRELESS WAS	301 W MAIN AVE	WA ALLSITES, WA ASBESTOS	340 0.064 North
DI494 / 21	VERIZON WIRELESS WAS	301 W MAIN AVE	WA MANIFEST	340 0.064 North
495 / 21	AMERICAN DRY ICE SPO	128 E BOONE AVE	WA ALLSITES, FINDS	340 0.064 East
499 / 21	SUTHERLINS MARINA WA	130 E BALDWIN AVE	WA UST, WA ALLSITES	350 0.066 East
DK500 / 21	SPOKANE 1 HOUR PHOTO	W 714 MAIN AVE STE 2	WA ALLSITES, RCRA NonGen / NLR	351 0.066 North
501 / 21	RICK SINGER PHOTOGRA	415 1/2 W MAIN AVE	WA ALLSITES, FINDS	351 0.066 North
502 / 21	CRASH CHAMPIONS SPOK	34 E MAIN AVE	RCRA-VSQQ, WA ALLSITES, FINDS, ECHO, WA ...	353 0.067 East
DG507 / 21	SPOKANE SEED COMPANY	6015 E AIKI	WA UST, WA ALLSITES, FINDS	371 0.070 NW
DM515 / 21	SPOKANE FALLS COMMUN	3410 W FORT GEORGE D	WA ALLSITES	400 0.076 NW
516 / 21	SHERATON SPOKANE HOT	322 N SPOKANE FALLS	WA VCP, WA ALLSITES, WA CSCSL NFA	402 0.076 NW
DM529 / 21	WICO INC	P O BOX 3224	WA UST, WA ALLSITES	419 0.079 NW
DM530 / 21	FAA MICA PEAK EQUIPM	PO BOX 141539	WA UST, WA ALLSITES	419 0.079 NW
DM531 / 21	CHESTER SECTION TOOL	SE1/4 SECTION 33 T25	WA UST, WA ALLSITES	419 0.079 NW
DM532 / 21	BNRR PASSENGER SERVI	W OF DIVISION & E OF	WA UST, WA ALLSITES	419 0.079 NW
DM533 / 21	GEG RCAG	46 04 10 N LAT	WA UST, WA ALLSITES	419 0.079 NW
DM534 / 21	DISHMAN DEPOT	NE1/4 SECTION 19 T25	WA UST, WA ALLSITES	420 0.080 NW
DK535 / 21	NORDSTROM INC 009	828 W MAIN AVE	WA ALLSITES, WA MANIFEST	420 0.080 North

MAPPED SITES SUMMARY - FOCUS MAP 21

Target Property:
SPOKANE BRT LINE
SPOKANE, WA 99207

MAP ID / FOCUS MAP	SITE NAME	ADDRESS	DATABASE ACRONYMS	DIST (ft. & mi.) DIRECTION
DK536 / 21	NORDSTROM INC 009	828 W MAIN AVE	RCRA-SQG	420 0.080 North
543 / 21	SHERATON - SPOKANE H	N. 322 SPOKANE FALLS	WA ICR	444 0.084 North
544 / 21	MAINTENANCE SHOP	1100 N PEARL	WA UST, WA ALLSITES	446 0.084 East
DK545 / 21	RIVER PARK SQUARE	714 THRU 814 W MAIN	WA ALLSITES, RCRA NonGen / NLR, FINDS, E...	452 0.086 North
DS550 / 21	PITNEY BOWES INC SPO	1313 N ATLANTIC AVE	WA MANIFEST	472 0.089 West
DS551 / 21	PITNEY BOWES INC	1313 N ATLANTIC AVE	WA ALLSITES, FINDS	472 0.089 West
552 / 21	HI REL LABORATORIES	204 E NORA AVE	WA ALLSITES, RCRA NonGen / NLR, FINDS, E...	476 0.090 East
558 / 21	KIMMEL ATHLETIC SUPP	202 E MISSION AVE	WA ALLSITES, WA ASBESTOS	499 0.095 East
560 / 21	WA WSU ACADEMIC BUIL	310 N RIVERPOINT BLV	WA ALLSITES, WA CSCSL NFA, WA SPILLS, FI...	502 0.095 East
562 / 21	ROCKY MOUNTAIN BANK	202 E SHARP AVE	WA ALLSITES, RCRA NonGen / NLR, FINDS, E...	511 0.097 East
563 / 21	3 D CONSTRUCTION		WA ALLSITES	512 0.097 West
566 / 21	SPOKANE SCH DIST ADM	200 N BERNARD ST	WA ALLSITES, RCRA NonGen / NLR, WA MANIF...	523 0.099 North
DT567 / 21	HAZEN & CLARK INC	108 W BOONE AVE	WA UST, WA ALLSITES, FINDS	524 0.099 West
DU568 / 21	FUDS RRA 2 WAUKON	100 E MAIN AVE	WA CSCSL NFA	527 0.100 East
DU569 / 21	FUDS RRA 2 WAUKON	100 E MAIN AVE	WA ALLSITES	527 0.100 East
DU570 / 21	FUDS RRA 6 TRENTWOOD	100 E MAIN AVE	WA CSCSL NFA	527 0.100 East
573 / 21	COWLES PUBLISHING CO	1103 W SPRAGUE AVE	WA ALLSITES, WA CSCSL NFA	534 0.101 West
588 / 21	POWER CITY ELECTRIC	202 E TRENT AVE	WA UST, WA ALLSITES, FINDS	560 0.106 East
DZ595 / 21	NORMANDIE	115 W MISSION AVE	WA ALLSITES, WA UIC	568 0.108 West
DU602 / 21	JENSEN-BYRD CO INC	131 E MAIN	WA UST, WA ALLSITES	594 0.112 East
ED605 / 21	TRANSCANADA GTN	201 W NORTH RIVER DR	WA ALLSITES	601 0.114 West
ED606 / 21	GAS TRANSMISSION NOR	201 W NORTH RIVER DR	EDR Hist Auto	601 0.114 West
EE607 / 21	SPOKANE PUBLIC LIBRA	906 W MAIN AVE	WA ALLSITES, WA UIC	603 0.114 NNW
EF611 / 21	CATALDO SHOP	902 NORTH ATLANTIC	WA UST, WA ALLSITES	646 0.122 West
DT616 / 21	MORIEL BEVERAGE CO	124 W BOONE AVE	WA UST, WA ALLSITES, FINDS	668 0.127 West
DZ617 / 21	FLIGHT SERVICES CENT	127 W MISSION AVE	WA LUST, WA VCP, WA ALLSITES, WA CSCSL N...	669 0.127 West
DZ618 / 21	FLT SVCS CENT G FLT	1410 N NORMANDIE	WA UST, WA Financial Assurance	669 0.127 West
629 / 21	WIESCHE CUSTOM PHOTO	127 W INDIANA	WA ALLSITES, FINDS	707 0.134 West
EF636 / 21	INLAND WAREHOUSE	1004 N NORMANDIE ST	WA ALLSITES	729 0.138 West
637 / 21	TOBYS BODY & FENDER	1022 N NORMANDIE ST	WA ALLSITES, FINDS	729 0.138 West
638 / 21	GONZAGA UNIVERSITY	128 E DESMET & PEARL	WA ALLSITES, WA CSCSL NFA	730 0.138 East
EL640 / 21	WA WSU INSITUTE OF S	120 N PINE	RCRA NonGen / NLR	738 0.140 East
EL641 / 21	ALK ABELLO SOURCE MA	120 N PINE	WA ALLSITES, WA MANIFEST	738 0.140 East
EM642 / 21	COWLES PUBLISHING CO	50 N MADISON AVE	WA ALLSITES	741 0.140 West
EM643 / 21	COWLES PUBLISHING PR	50 N MADISON AVE	WA MANIFEST	741 0.140 West
EO648 / 21	GREAT NORTHERN BUILD	850 W SPOKANE FALLS	WA ALLSITES	759 0.144 North
EM649 / 21	COWLES PUBLISHING CO	N 50 MADISON	RCRA NonGen / NLR, WA MANIFEST	762 0.144 West
657 / 21	GRIMMER TRANSFER & S	E 127 AUGUSTA AVE/PO	WA UST, WA ALLSITES	766 0.145 West
EE659 / 21	CSO BASIN 26 CONTROL		WA ALLSITES	769 0.146 NNW

MAPPED SITES SUMMARY - FOCUS MAP 21

Target Property:
SPOKANE BRT LINE
SPOKANE, WA 99207

MAP ID / FOCUS MAP	SITE NAME	ADDRESS	DATABASE ACRONYMS	DIST (ft. & mi.) DIRECTION
661 / 21	US WEST	501 N RIVERPOINT BLV	WA ALLSITES, WA AIRS	794 0.150 East
667 / 21	RECREATION RINK AND	720 W SPOKANE FALLS	WA MANIFEST	838 0.159 North
EO668 / 21	SPOKANE FALLS CSO FA	WEST SPOKANE BLVD. &	US BROWNFIELDS	841 0.159 NNW
669 / 21	RIVERFRONT PARK ICE	610 W SPOKANE FALLS	WA ALLSITES, WA ASBESTOS	842 0.159 North
672 / 21	SPOKANE CONVENTION C	334 W SPOKANE FALLS	WA ALLSITES, WA SPILLS, WA ASBESTOS	857 0.162 North
673 / 21	NODO SINTO APARTMENT	1335 N NORMANDIE ST	WA ALLSITES, WA UIC	860 0.163 West
674 / 21	DEES AUTO SERVICE	206 W INDIANA	WA CSCSL, WA LUST, WA UST, WA ALLSITES, ...	860 0.163 West
EW677 / 21	SPOKANE CITY HALL	808 W SPOKANE FALLS	WA UST, WA ALLSITES, RCRA NonGen / NLR, ...	868 0.164 North
EW681 / 21	AVISTA POST ST 115KV	311 N POST ST	WA ALLSITES, WA MANIFEST	896 0.170 North
EY686 / 21	217 EAST SPRAGUE AVE	217 EAST SPRAGUE AVE	US BROWNFIELDS	904 0.171 ESE
EY708 / 21	CUSTOM BLINDS	E 307 SPRAGUE	WA ALLSITES, RCRA NonGen / NLR	973 0.184 ESE
EY709 / 21	225 EAST SPRAGUE AVE	225 EAST SPRAGUE AVE	US BROWNFIELDS	977 0.185 ESE
711 / 21	DIAMOND PRESS & DIRE	317 N MONROE	RCRA-VSQQ, WA ALLSITES, FINDS, ECHO	988 0.187 NNW
FG713 / 21	HUNTINGTON PARK PROJ	325 N POST ST	WA ALLSITES	993 0.188 North
716 / 21	RIVERPOINT DEVELOP P	RIVERPOINT BLVD	WA ALLSITES	1029 0.195 ESE
EY717 / 21	233 EAST SPRAGUE AVE	233 EAST SPRAGUE AVE	US BROWNFIELDS	1038 0.197 East
FH721 / 21	WA WSU SPOKANE VET C	218 E SPOKANE FALLS	WA ALLSITES, WA MANIFEST	1044 0.198 East
FH722 / 21	WA WSU SPOKANE VET C	218 E SPOKANE FALLS	RCRA NonGen / NLR	1044 0.198 East
733 / 21	SPOKANE CITY MAINT D	N 1433 NORMANDIE ST	WA ALLSITES, RCRA NonGen / NLR	1066 0.202 West
FK734 / 21	AAMCO TRANSMISSION S	230 W BOONE AVE	WA ALLSITES, WA CSCSL NFA	1066 0.202 West
FK735 / 21	AAMCO TRANSMISSIONS	230 W. BOONE AVE.	WA ICR	1066 0.202 West
FL736 / 21	DRAPERY MART	225 W INDIANA AVE	WA VCP	1071 0.203 West
FL737 / 21	DRAPERY MART	225 W INDIANA AVE	WA INST CONTROL, WA ALLSITES, WA CSCSL N..	1071 0.203 West
FG738 / 21	MONROE STREET HYDROE	337 N POST ST	WA ALLSITES, FINDS	1078 0.204 North
FG739 / 21	AVISTA MONROE ST HYD	337 N POST ST	WA MANIFEST	1078 0.204 North
FM740 / 21	237 EAST SPRAGUE AVE	237 EAST SPRAGUE AVE	US BROWNFIELDS	1096 0.208 East
742 / 21	CORREIA SHORT PLAT	325 E INDIANA AVENUE	WA ALLSITES, WA UIC	1101 0.209 East
747 / 21	HOWARD STREET BRIDGE		WA ALLSITES	1143 0.216 North
FP749 / 21	SPOKANE CITY SIGNS M	W MISSION AVE & N CA	RCRA NonGen / NLR	1162 0.220 West
FP750 / 21	SPOKANE CITY SIGNS M	W MISSION AVE & N CA	WA ALLSITES	1162 0.220 West
753 / 21	SHERWIN WILLIAMS SPO	W 420 BOONE AVE	RCRA-LQG, WA ALLSITES, WA MANIFEST	1184 0.224 East
FR761 / 21	GONZAGA POND LAKE AR		WA ALLSITES	1202 0.228 East
766 / 21	R & R CUSTOM COLORLA	1401 N CALISPEL ST	WA ALLSITES	1224 0.232 West
FR770 / 21	LAKE SPOKANE - LAKET		WA ALLSITES	1241 0.235 East
FU777 / 21	BUSINESS FORMS & SPE	301 W INDIANA	WA ALLSITES, FINDS	1264 0.239 West
782 / 21	ATT MOBILITY CORBIN	316 W BOONE AVE	WA ALLSITES	1286 0.244 West
784 / 21	MONROE STREET DAM	85 RIVER AREA	WA ALLSITES	1289 0.244 North
788 / 21	RIVERFRONT PARK CONS		WA ALLSITES	1312 0.248 North
790 / 21	POST ST WATER LINE R		WA ALLSITES	1317 0.249 North

MAPPED SITES SUMMARY - FOCUS MAP 21

Target Property:
SPOKANE BRT LINE
SPOKANE, WA 99207

MAP ID / FOCUS MAP	SITE NAME	ADDRESS	DATABASE ACRONYMS	DIST (ft. & mi.) DIRECTION		
806 / 21	SPOKANE CITY WASTEWA	SW COR SHERMAN SPOKA	WA ALLSITES	1380	0.261	East
FY808 / 21	SPOKANE CITY TRANSFE	15 N GRANT ST	WA UST, WA ALLSITES, FINDS, WA UIC	1383	0.262	East
FU820 / 21	7-ELEVEN 2301-18395D	323 W INDIANA AVE	WA LUST, WA UST	1406	0.266	West
FU821 / 21	SOUTHLAND FACILITY 1	323 W INDIANA AVE	WA VCP	1406	0.266	West
FU822 / 21	SOUTHLAND FACILITY 1	323 W INDIANA AVE	WA ALLSITES, WA CSCSL NFA	1406	0.266	West
FU823 / 21	SOUTHLAND FACILITY 1	323 W INDIANA AVE	WA ICR, RCRA NonGen / NLR, FINDS, ECHO	1406	0.266	West
834 / 21	GOODALE BARBIERI CO	639 N RIVERPOINT BLV	WA ALLSITES, RCRA NonGen / NLR, FINDS, E...	1476	0.280	SE
835 / 21	RIVERFRONT PARK SPOK		WA ALLSITES	1489	0.282	North
837 / 21	COS & KY JOINT CSO	MONROE ST	WA ALLSITES	1493	0.283	NNW
FY841 / 21	12 N GRANT ST	12 N GRANT ST	US BROWNFIELDS, FINDS	1514	0.287	East
GG843 / 21	WASHINGTON STATE UNI	412 E SPOKANE FALLS	WA ALLSITES, WA NPDES	1545	0.293	East
GG844 / 21	WASHINGTON STATE UNI	412 E SPOKANE FALLS	US BROWNFIELDS	1545	0.293	East
GI849 / 21	BCT PRINTING	1307 N WASHINGTON	WA ALLSITES, FINDS	1571	0.298	West
GJ852 / 21	411 E SPRAGUE AVE	411 E SPRAGUE AVE	US BROWNFIELDS, FINDS	1579	0.299	East
GI855 / 21	VINCE MOORE AUTO RAI	1311 N WASHINGTON	WA UST, WA ALLSITES, FINDS	1588	0.301	West
857 / 21	HUNTER VETERINARY CL	933 N WASHINGTON ST	WA ALLSITES	1589	0.301	West
860 / 21	SHARP AVENUE STORMWA		WA ALLSITES	1603	0.304	East
861 / 21	POST ST BRIDGE PROJE		WA ALLSITES, WA NPDES	1603	0.304	North
GG863 / 21	PEIRONE PRODUCE CO	524 E TRENT AVE	WA LUST, WA ALLSITES, WA CSCSL NFA, RCRA...	1604	0.304	East
GL865 / 21	RIVERFRONT PARK SPOK	507 N HOWARD ST	WA VCP	1616	0.306	North
GL866 / 21	RIVERFRONT PARK SPOK	507 N HOWARD ST	WA CSCSL, WA BROWNFIELDS, WA ALLSITES, W...	1616	0.306	North
GL867 / 21	RIVERFRONT PARK CLEA	507 N HOWARD STREET	US BROWNFIELDS	1616	0.306	North
GL868 / 21	RIVERFRONT PARK CLEA	507 N HOWARD STREET	US BROWNFIELDS	1616	0.306	North
871 / 21	SOUTH LANDING ROW	601 E RIVERSIDE AVEU	WA ALLSITES, WA UIC	1634	0.309	East
GN872 / 21	GONZAGA UNIVERSITY I	502 E BOONE AVE	WA ALLSITES, WA SPILLS, WA MANIFEST, WA ...	1647	0.312	East
GN873 / 21	GONZAGA JESUIT RESID	502 E BOONE AVE	WA ALLSITES	1647	0.312	East
GO874 / 21	SPOKANE CITY CENTRAL	809 N WASHINGTON ST	WA VCP	1648	0.312	West
GO875 / 21	SPOKANE CITY CENTRAL	809 N WASHINGTON ST	WA HSL, WA CSCSL, WA UST, WA ALLSITES, R...	1648	0.312	West
GN877 / 21	GONZAGA UNIVERSITY S	E 502 BOONE AVE	WA ALLSITES, WA CSCSL NFA	1664	0.315	East
878 / 21	CARNATION DAIRIES SP	411 W CATALDO AVE	WA ALLSITES, RCRA NonGen / NLR	1670	0.316	West
GL882 / 21	UPPER FALLS DAM	510 N HOWARD ST	WA ALLSITES	1698	0.322	North
GQ883 / 21	104 CONTROL FACILITY	517 N LINCOLN ST	WA ALLSITES	1711	0.324	North
GQ884 / 21	BOSCHS SERVICE	517 N LINCOLN	WA UST, WA ALLSITES, FINDS	1711	0.324	North
GR889 / 21	WA WSU SPOKANE RIVER	668 N RIVERPOINT BLV	RCRA-SQG, WA CSCSL, WA ALLSITES, FINDS, ...	1729	0.327	East
GS890 / 21	WA WSU SPOKANE BIOME	665 N RIVERPOINT BLV	WA CSCSL, WA ALLSITES	1739	0.329	East
GS891 / 21	WA WSU SPOKANE BIOME	665 N RIVERPOINT BLV	WA VCP	1739	0.329	East
GT892 / 21	PURINA MILLS INC	471 E TRENT AVE	WA ALLSITES	1747	0.331	East
904 / 21	EMPIRE PRINT	430 W SHARP	WA ALLSITES, FINDS	1804	0.342	West
GQ906 / 21	SALTYS AT THE FALLS	510 N LINCOLN ST	WA HSL, WA CSCSL, WA ALLSITES, FINDS	1807	0.342	North

MAPPED SITES SUMMARY - FOCUS MAP 21

Target Property:
SPOKANE BRT LINE
SPOKANE, WA 99207

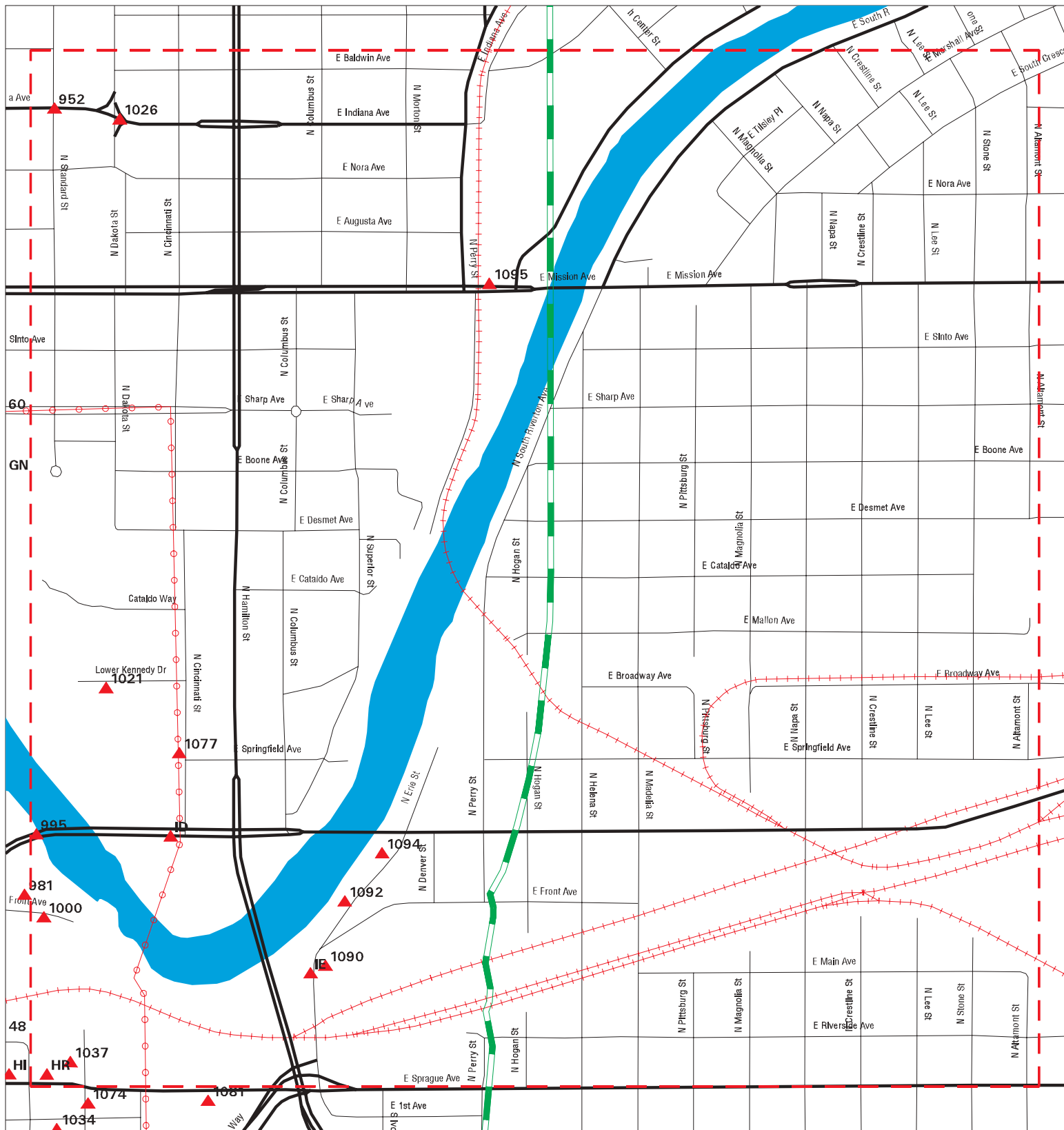
MAP ID / FOCUS MAP	SITE NAME	ADDRESS	DATABASE ACRONYMS	DIST (ft. & mi.) DIRECTION		
GQ907 / 21	SALTY'S ON THE FALLS	510 N. LINCOLN	WA ICR	1807	0.342	North
909 / 21	517 N MONROE	517 N MONROE	WA ALLSITES	1810	0.343	NNW
GT916 / 21	INLAND METALS	E. 528 TRENT	WA ICR	1844	0.349	East
GT917 / 21	INLAND METALS	EAST 528 TRENT	SEMS-ARCHIVE	1844	0.349	East
HA922 / 21	GOBEES AUTO BODY	429 W INDIANA AVE	WA ALLSITES, RCRA NonGen / NLR, FINDS, E...	1856	0.352	West
HB923 / 21	S LANDING LOT C	502 E RIVERSIDE AVE	WA ALLSITES	1856	0.352	East
GR925 / 21	SIRTI	N 606 RIVERPOINT DR	WA HSL, WA CSCSL, WA ALLSITES, RCRA NonG...	1860	0.352	East
HB928 / 21	CARBURETOR IGNITION	433 E SPRAGUE AVE	WA ALLSITES, WA CSCSL NFA, RCRA NonGen /...	1863	0.353	East
HB929 / 21	CARBURETOR IGNITION	433 E SPRAGUE AVE	WA VCP	1863	0.353	East
HC930 / 21	WSU UNIVERSITY DISTR	624 FRONT AVE	WA CSCSL, WA ALLSITES	1897	0.359	East
HC931 / 21	WASHINGTON STATE UNI	624 EAST FRONT AVENU	US BROWNFIELDS	1897	0.359	East
934 / 21	PRE FUNK	441 W SHARP AVE	WA ALLSITES, WA UIC	1920	0.364	West
HF939 / 21	GLACIER PARK SITE	TRENT AVE. & RIVERPO	WA ICR	1948	0.369	East
HB942 / 21	ACC EMBROIDERY & SCR	501 E SPRAGUE SUITE	WA ALLSITES, FINDS	1952	0.370	East
HA943 / 21	PHILLIP M BROWN INC	W 512 INDIANA	WA UST, WA ALLSITES	1955	0.370	West
944 / 21	BEACON CLEANERS & LA	502 W INDIANA	WA UST, WA ALLSITES, FINDS	1962	0.372	West
HF946 / 21	INLAND METALS INC	534 E TRENT AVE	WA ALLSITES, WA CSCSL NFA	1977	0.374	East
948 / 21	AVISTA 525 E RIVERSI	525 E RIVERSIDE AVE	WA ALLSITES, WA CSCSL NFA	1991	0.377	East
HG950 / 21	SPOKANE PUBLIC FACIL		WA ALLSITES	1995	0.378	West
HH953 / 21	DOWNTOWN SPORTS STAD		WA ALLSITES, WA NPDES	1998	0.378	West
HG955 / 21	SPOKANE CITY PARKS &	444 W CATALDO AVE	WA ALLSITES, RCRA NonGen / NLR, FINDS, E...	2001	0.379	West
HG956 / 21	CARNATION COMPANY	444 W CATALDO	WA LUST, WA UST, WA VCP	2001	0.379	West
HG957 / 21	CARNATION DAIRIES SP	444 W CATALDO AVE	WA CSCSL NFA	2001	0.379	West
HH958 / 21	SPOKANE CITY COLISEU	495 W GARDNER AVE	WA ALLSITES, RCRA NonGen / NLR	2002	0.379	West
HA959 / 21	TRANNNY SHACK	507 W INDIANA AVE	WA ALLSITES, RCRA NonGen / NLR, FINDS, E...	2012	0.381	West
962 / 21	GOLDEN RULE BRAKE SE	625 N MONROE	WA ALLSITES, FINDS	2029	0.384	NNW
964 / 21	SOUND RECORDING	511 W INDIANA	WA ALLSITES, FINDS	2062	0.391	West
HI966 / 21	SPRAGUE SOC 070864	521 E SPRAGUE	WA UST, WA ALLSITES, WA ASBESTOS, WA UIC	2088	0.395	East
970 / 21	SINTO COMMONS	511 W SINTO AVE	WA ALLSITES, WA UIC	2122	0.402	West
974 / 21	SPOKANE TELEVISION I	500 W BOONE AVE	WA LUST, WA UST, WA ALLSITES, WA CSCSL N...	2139	0.405	West
976 / 21	SPOKANE COUNTY PUBLI	1101 W COLLEGE AVE	WA UST, WA ALLSITES, WA ASBESTOS	2151	0.407	NNW
981 / 21	SCHADE BREWERY	528 E TRENT	WA INST CONTROL, WA ALLSITES, WA CSCSL N...	2175	0.412	East
HM982 / 21	ACES BAIL BONDS	710 N MONROE ST	WA ALLSITES, WA CSCSL NFA, WA ASBESTOS, ...	2183	0.413	North
984 / 21	SPOKANE PUBLIC FACIL	511 W DEAN AVE	WA ALLSITES, WA UIC	2202	0.417	West
HM987 / 21	QUALITY GLASS & WIND	712 N MONROE	WA ALLSITES, FINDS	2231	0.423	North
HM989 / 21	VERIZON WIRELESS WAS	720 N MONROE ST	WA ALLSITES	2245	0.425	North
991 / 21	NORTH CENTRAL HIGH S	1600 N HOWARD	WA ALLSITES, RCRA NonGen / NLR, FINDS, E...	2257	0.427	West
997 / 21	THE FALLS TOWER	829 W BROADWAY AVE	WA ALLSITES, WA ASBESTOS, WA NPDES	2292	0.434	North
1004 / 21	PAPILLON SOUTH	908 N HOWARD STREET	WA ALLSITES, WA UIC	2338	0.443	West

MAPPED SITES SUMMARY - FOCUS MAP 21

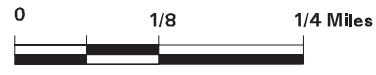
Target Property:
 SPOKANE BRT LINE
 SPOKANE, WA 99207

MAP ID / FOCUS MAP	SITE NAME	ADDRESS	DATABASE ACRONYMS	DIST (ft. & mi.) DIRECTION		
1005 / 21	NEMRI SAMIR M	1905 N HOWARD	WA UST, WA ALLSITES	2345	0.444	West
HS1009 / 21	NORTH CENTRAL CARE C	618 W. NORA AVE.	WA ICR	2363	0.448	West
HS1010 / 21	NORTH CENTRAL CARE C	618 W NORA	WA LUST, WA UST, WA ALLSITES, WA CSCSL N...	2363	0.448	West
1013 / 21	SPOKANE LITHOGRAPHIN	W 901 BROADWAY	WA ALLSITES, RCRA NonGen / NLR	2379	0.451	NNW
1016 / 21	CHEM MARK CHEMICAL &	1306 N HOWARD ST	WA LUST, WA UST, WA ALLSITES, WA CSCSL N...	2379	0.451	West
1017 / 21	RIVERFRONT MEDICAL C	T25N R43E S18 SE1/4	WA ALLSITES, RCRA NonGen / NLR	2384	0.452	North
HV1033 / 21	SPOKANE VETERANS MEM	BOONE AVE. & HOWARD	WA ICR	2453	0.465	West
1039 / 21	SPOKANE COLISEUM	N 1011 HOWARD	WA UST, WA ALLSITES, RCRA NonGen / NLR	2499	0.473	West
1042 / 21	SPOKANE COUNTY	1026 W BROADWAY AVE	WA ALLSITES, WA NPDES, WA UIC	2511	0.476	NNW
HV1047 / 21	VALUE VILLAGE PARKIN	1221 N HOWARD ST	WA ALLSITES, WA ASBESTOS	2526	0.478	West
HZ1048 / 21	CONTINENTAL BAKING C	803 N POST ST	WA CSCSL, WA ALLSITES, WA ASBESTOS	2528	0.479	North
HZ1049 / 21	CONTINENTAL BAKING C	803 N POST ST	WA VCP	2528	0.479	North
1061 / 21	WALL STREET TOWNHOME	1916 N WALL ST	WA ALLSITES, WA UIC	2590	0.491	West
1066 / 21	VALUE VILLAGE	708 W BOONE	WA SWF/LF	2605	0.493	West
1067 / 21	XO SPOKANE CO NODE S	1116 W BROADWAY AVE	WA UST, WA ALLSITES, WA SPILLS, RCRA Non...	2609	0.494	NNW
IC1070 / 21	UPPER FALLS EAST	621 W MALLON AVE	WA VCP	2623	0.497	North
IC1071 / 21	UPPER FALLS EAST	621 W MALLON AVE	WA CSCSL, WA INST CONTROL, WA ALLSITES	2623	0.497	North
IC1072 / 21	OLD JOE CLARKS	621 W MALLON STE 416	WA ALLSITES, FINDS	2623	0.497	North
HZ1073 / 21	GRAPHIC TECHNICS	W 720 MALLON	WA ALLSITES, RCRA NonGen / NLR	2627	0.498	North
1083 / 21	SPOKANE TRANSIT AUTH	1105 W BOONE AVE	WA CSCSL, WA VCP, WA ALLSITES	3731	0.707	NNW

Focus Map - 22 - 7450974.4s



- ▲ Sites
- ▬ Target Property
- ▬ Search Buffer
- - - Focus Map - No Sites
- - - Focus Map - Sites
- ⚡ Power Line
- National Priority List Sites
- Dept. Defense Sites
- Indian Reservations BIA



SITE NAME: Spokane BRT Line
ADDRESS: Spokane BRT Line
CITY/STATE: Spokane WA
ZIP: 99207

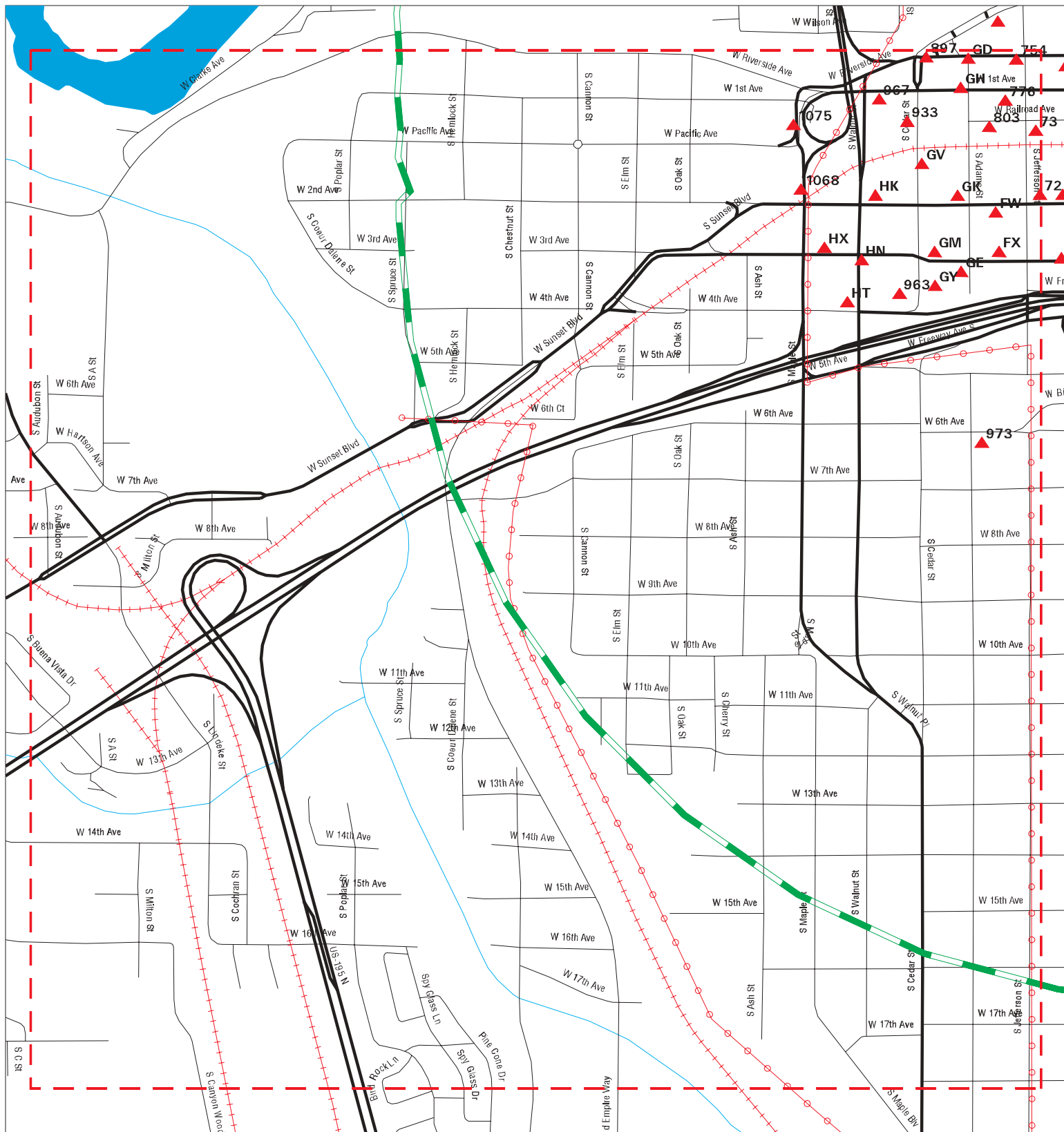
CLIENT: Parametrix, Inc.
CONTACT: Michael P. Brady
INQUIRY #: 7450974.4s
DATE: 09/22/23

MAPPED SITES SUMMARY - FOCUS MAP 22

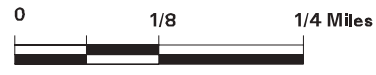
Target Property:
SPOKANE BRT LINE
SPOKANE, WA 99207

MAP ID / FOCUS MAP	SITE NAME	ADDRESS	DATABASE ACRONYMS	DIST (ft. & mi.) DIRECTION
952 / 22	SPOKANE FIRE DEPARTM	E 603 INDIANA	WA UST, WA ALLSITES	1997 0.378 East
HI988 / 22	S LANDING HUB	12 N SHERIDAN ST	WA ALLSITES, WA UIC	2242 0.425 East
995 / 22	U.S. POSTAL SERVICE	E. 703 TRENT AVE.	WA ICR	2272 0.430 East
1000 / 22	GLACIER PARK CO SITE	800 E FRONT AVE	WA ALLSITES, WA MANIFEST	2301 0.436 East
HR1003 / 22	K & N ELECTRIC MOTOR	611 E SPRAGUE AVE	WA ALLSITES, RCRA NonGen / NLR, FINDS, E...	2337 0.443 East
1021 / 22	GONZAGA UNIVERSITY C	702 E CATALDO	WA ALLSITES	2416 0.458 ESE
1026 / 22	INDIANA AVE RECONSTR	INDIANA AVE	WA ALLSITES	2430 0.460 East
1037 / 22	US BANK	E. 627 SPRAGUE	WA ICR	2487 0.471 East
HR1040 / 22	MCLEOD USA SPOKANE	627 E SPRAGUE AVE	WA LUST, WA UST, WA ALLSITES, WA CSCSL N...	2504 0.474 East
1077 / 22	BNRR TAYLOR EDWARDS		WA HSL	2998 0.568 ESE
ID1078 / 22	BNRR TAYLOR EDWARDS	SW CORNER TRENT AVE	WA CSCSL, WA ALLSITES	3154 0.597 ESE
ID1080 / 22	BNRR TAYLOR EDWARDS	802 E SPOKANE FALLS	WA HSL, WA CSCSL, WA ALLSITES, WA MANIFE...	3300 0.625 East
IE1085 / 22	SPOKANE GAS MANUFACT	N. ERIE STREET	EDR MGP	4048 0.767 East
IE1087 / 22	AVISTA CORP	111 N ERIE ST	WA HSL, RCRA NonGen / NLR, WA MANIFEST	4079 0.773 East
IE1088 / 22	HAMILTON STREET BRID	111 N ERIE ST	WA CSCSL, WA INST CONTROL, WA ALLSITES	4079 0.773 East
IE1089 / 22	BROWN BUILDING SUPPL	112 N ERIE ST	WA CSCSL, WA VCP, WA ALLSITES	4166 0.789 East
1090 / 22	MLK EXTENSION RIGHT		WA CSCSL, WA ALLSITES	4173 0.790 East
1092 / 22	ERIE STREET IRON FOU	325 N ERIE STREET	WA CSCSL, WA ALLSITES	4294 0.813 East
1094 / 22	ERIE STORMWATER	WEST-ADJACENT TO 504	WA CSCSL, WA ALLSITES	4484 0.849 ESE
1095 / 22	WASHINGTON WATER POW	1411 E MISSION	WA HSL, WA LUST, WA UST, WA INST CONTROL...	4875 0.923 East

Focus Map - 23 - 7450974.4s



- ▲ Sites
- ▬ Target Property
- ▬ Search Buffer
- ▬ Focus Map - No Sites
- ▬ Focus Map - Sites
- ⚡ Power Line
- National Priority List Sites
- Dept. Defense Sites
- Indian Reservations BIA



SITE NAME: Spokane BRT Line
 ADDRESS: Spokane BRT Line
 CITY/STATE: Spokane WA
 ZIP: 99207

CLIENT: Parametrix, Inc.
 CONTACT: Michael P. Brady
 INQUIRY #: 7450974.4s
 DATE: 09/22/23

MAPPED SITES SUMMARY - FOCUS MAP 23

Target Property:
SPOKANE BRT LINE
SPOKANE, WA 99207

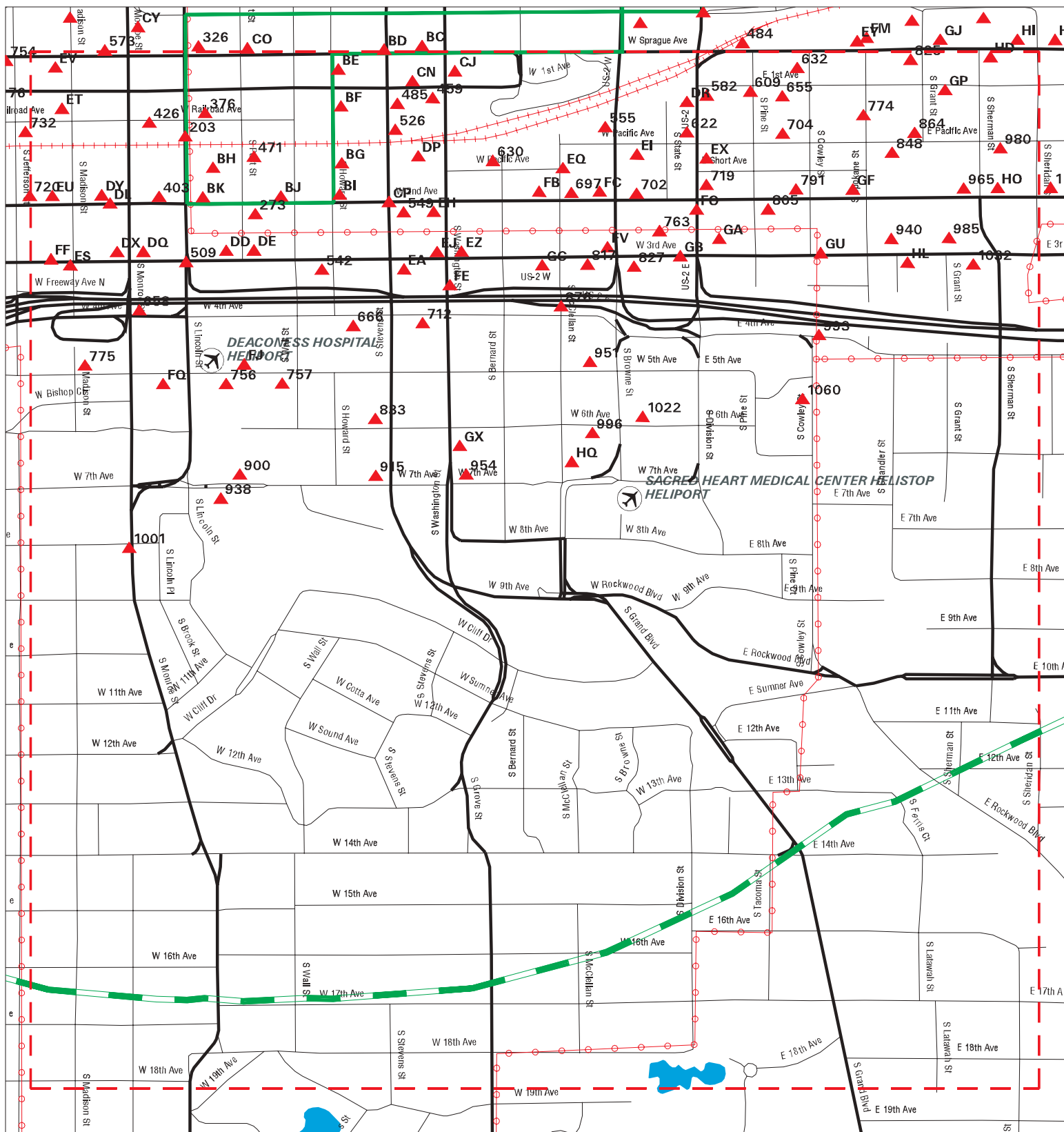
MAP ID / FOCUS MAP	SITE NAME	ADDRESS	DATABASE ACRONYMS	DIST (ft. & mi.) DIRECTION		
720 / 23	ROHRERS SELECT CARS	1126 W 2ND AVE	WA ALLSITES, FINDS	1040	0.197	West
732 / 23	CALIBER COLLISION CE	119 S JEFFERSON	RCRA-VSQQ, WA ALLSITES, FINDS, ECHO, WA ...	1063	0.201	West
754 / 23	COWLES PUBLISHING CO	1205 W. SPRAGUE AVE.	WA ICR	1188	0.225	West
776 / 23	4 DEGREES REAL ESTAT	1209 W 1ST AVENUE	WA ALLSITES, WA ASBESTOS	1263	0.239	West
FW789 / 23	UNITED TECHNOLOGIES	1207 W 2ND AVE	WA ALLSITES, RCRA NonGen / NLR, FINDS, E...	1317	0.249	West
FW794 / 23	UTTER MOTOR CO MAIN	1219 W 2ND AVE	WA VCP	1335	0.253	West
FW795 / 23	UTTER MOTOR CO MAIN	1219 W 2ND AVE	WA ALLSITES, WA CSCSL NFA, RCRA NonGen /...	1335	0.253	West
FX797 / 23	DOWNTOWN TOYOTA	1208 W 3RD AVE	WA UST, WA ALLSITES, WA CSCSL NFA, WA SP...	1351	0.256	WSW
803 / 23	JACK POULIN & PREBLE	S 119 JEFFERSON	WA UST, WA ALLSITES	1369	0.259	West
FX826 / 23	NICHOLS BROTHERS MOT	1217 W 3RD AVE	WA ALLSITES, RCRA NonGen / NLR, FINDS, E...	1412	0.267	WSW
GD838 / 23	SPOKANE FIRE DISTRIC	8TH S ADAMS	WA UST, WA ALLSITES, FINDS	1506	0.285	West
GE839 / 23	SPOKANE LINCOLN MERC	W 1227 3RD AVE	WA ALLSITES, RCRA NonGen / NLR	1506	0.285	WSW
GH845 / 23	WATTS AUTOMOTIVE	1312 W 1ST AVE	WA CSCSL, WA ALLSITES	1556	0.295	West
GH846 / 23	WATTS AUTOMOTIVE	1312 W 1ST AVE	WA VCP	1556	0.295	West
GH847 / 23	WATTS AUTOMOTIVE	1312 W 1ST AVE	WA INST CONTROL, WA MANIFEST	1556	0.295	West
GK854 / 23	IRON GOAT LLC	1302 W 2ND AVE	WA ALLSITES, WA ASBESTOS, WA MANIFEST	1585	0.300	West
GD856 / 23	CSO BASIN 24 CONTROL		WA ALLSITES	1588	0.301	West
GK858 / 23	UTTER MOTOR CO	1301 W 2ND AVE	WA ALLSITES, RCRA NonGen / NLR, FINDS, E...	1591	0.301	West
GK859 / 23	UTTER MOTOR COMPANY	W. 1324 2ND AVE.	WA ICR	1594	0.302	West
GM869 / 23	JAGUAR LAND ROVER	1310 W 3RD AVE	WA ALLSITES	1620	0.307	WSW
GE870 / 23	VOA HOPE HOUSE	1301 W 3RD AVE	WA ALLSITES, WA ASBESTOS, WA UIC	1626	0.308	WSW
GM894 / 23	LAND ROVER JAGUAR OF	1322 W 3RD AVE	WA ALLSITES	1767	0.335	West
GV896 / 23	COMMERCIAL CREAMERY	159 S CEDAR ST	WA ALLSITES	1782	0.338	West
897 / 23	SPOKANE CITY SPRAGUE	SPRAGUE & ADAMS	WA ALLSITES	1782	0.338	West
GV912 / 23	BORNING CORP	S 161 ADAMS	WA ALLSITES, RCRA NonGen / NLR	1817	0.344	West
GY913 / 23	CDC SERVICES	311 S CEDAR ST	WA ALLSITES, RCRA NonGen / NLR, FINDS, E...	1818	0.344	WSW
933 / 23	PARTS WHOLESALE INC	120 S CEDAR	WA UST, WA ALLSITES, FINDS	1911	0.362	West
GY941 / 23	SPOKANE CITY CL CEDA	CEDAR ST 4TH & 3RD A	WA ALLSITES	1951	0.370	WSW
963 / 23	FIRST PRESBYTERIAN C	318 S CEDAR	WA ALLSITES, RCRA NonGen / NLR, FINDS, E...	2059	0.390	WSW
967 / 23	AIR COOLED ENGINE SU	1419 W 1ST ST	WA ALLSITES, WA SPILLS, FINDS	2095	0.397	West
HK971 / 23	DIVINE CORP WALNUT 0	1428 W 2ND AVE	WA ALLSITES	2128	0.403	West
HK972 / 23	ROCKFORD GRAIN GROWE	1428B W 2ND AVE	WA ALLSITES	2128	0.403	West
973 / 23	6TH & ADAMS	1227 W 6TH AVE	WA ALLSITES, WA UIC	2129	0.403	SW
HK978 / 23	HSS RENT X 2ND AVE	1429 W 2ND AVE	WA ALLSITES, FINDS	2161	0.409	West
HN990 / 23	CRESCENT CLEANERS IN	303 S WALNUT ST	WA UST, WA ALLSITES, RCRA NonGen / NLR, ...	2251	0.426	West
HN1006 / 23	GLOBAL CREDIT UNION	1507 W THIRD AVE	WA ALLSITES	2348	0.445	West
HN1007 / 23	GLOBAL CREDIT UNION	1507 W 3RD AVENUE	WA ALLSITES	2348	0.445	West
HT1019 / 23	GLOBAL CREDIT UNION	1500 W 4TH AVENUE	WA ALLSITES, WA ASBESTOS, WA UIC	2405	0.455	WSW
HT1031 / 23	GLOBAL CREDIT UNION	1505 W 4TH AVENUE	WA ALLSITES, WA UIC	2444	0.463	WSW

MAPPED SITES SUMMARY - FOCUS MAP 23

Target Property:
 SPOKANE BRT LINE
 SPOKANE, WA 99207

MAP ID / FOCUS MAP	SITE NAME	ADDRESS	DATABASE ACRONYMS	DIST (ft. & mi.) DIRECTION		
HX1036 / 23	CHEVRON #9 0466	1550 W. 3RD AVE.	WA ICR	2483	0.470	West
HX1050 / 23	CITY FOOD	1527 W 3RD AVE	WA LUST, WA UST, WA ALLSITES, WA CSCSL N...	2544	0.482	West
HX1051 / 23	R & B ENTERPRISE (TE	W. 1527 3RD AVE.	WA ICR	2546	0.482	West
1068 / 23	INGHAM & PHIPPS RADI	160 S MAPLE ST	WA UST, WA ALLSITES, RCRA NonGen / NLR, ...	2619	0.496	West
1075 / 23	GREYHOUND LINES INC	150 S MAPLE ST	WA HSL, WA CSCSL, WA LUST, WA UST, WA AL...	2664	0.505	West

Focus Map - 24 - 7450974.4s



Sites	Focus Map - Sites	Indian Reservations BIA	
Target Property	Power Line	National Priority List Sites	
Search Buffer	Dept. Defense Sites		
Focus Map - No Sites			

<p>SITE NAME: Spokane BRT Line ADDRESS: Spokane BRT Line CITY/STATE: Spokane WA ZIP: 99207</p>	<p>CLIENT: Parametrix, Inc. CONTACT: Michael P. Brady INQUIRY #: 7450974.4s DATE: 09/22/23</p>
---	---

MAPPED SITES SUMMARY - FOCUS MAP 24

Target Property:
SPOKANE BRT LINE
SPOKANE, WA 99207

MAP ID / FOCUS MAP	SITE NAME	ADDRESS	DATABASE ACRONYMS	DIST (ft. & mi.) DIRECTION
BC183 / 24	MYERS CLEANERS	W 419 SPRAGUE	FINDS, ECHO	TP
BC184 / 24	HUTTON BUILDING	SPRAGUE AND WASHINGT	WA SPILLS	TP
BC185 / 24	MYERS CLEANERS	W 419 SPRAGUE	WA ALLSITES, RCRA NonGen / NLR, WA Inact...	TP
BC186 / 24	MYERS CLEANERS	419W W SPRAGUE AVE	EDR Hist Cleaner	TP
BD187 / 24		429 W. SPRAGUE	WA SPILLS	TP
BD188 / 24	515 SPOKANE PARTNERS	515 W SPRAGUE AVE	WA ALLSITES, WA ASBESTOS	TP
BD189 / 24	515 SPOKANE PARTNERS	515 W SPRAGUE AVE	FINDS, ECHO	TP
BD190 / 24		515 W SPRAGUE	WA ASBESTOS	TP
BD191 / 24		515 W SPRAGUE 3RD FL	WA ASBESTOS	TP
BD192 / 24		515 W SPRAGUE	WA ASBESTOS	TP
BD193 / 24	515 SPOKANE PARTNERS	515 W SPRAGUE AVE	RCRA NonGen / NLR	TP
BD194 / 24	RIDPATH	515 W SPRAGUE AVE	WA SPILLS, WA ASBESTOS	TP
BE195 / 24		7 S HOWARD 414	WA ASBESTOS	TP
BE196 / 24		9 S HOWARD	WA ASBESTOS	TP
BE197 / 24		9 S. HOWARD ST.	WA ASBESTOS	TP
BE198 / 24		11 S. HOWARD ST.	WA ASBESTOS	TP
BF199 / 24	ADAMS COURT APARTMEN	107 S HOWARD ST STE	FINDS	TP
BF200 / 24	BLACK REALTY MANAGEM	107 S. HOWARD, SUITE	FINDS	TP
BF201 / 24	S 107 APARTMENTS	107 S HOWARD STREET	WA ALLSITES, WA UIC	TP
BF202 / 24		107 S. HOWARD ST.	WA ASBESTOS	TP
203 / 24	VIC B LINDEN & SONS	S 122 LINCOLN ST	FINDS, ECHO	TP
BG204 / 24	CRICKET COMMUNICATIO	157 S HOWARD ST	WA ALLSITES	TP
BH205 / 24	KELLCRAFT INC	159 S LINCOLN ST STE	FINDS	TP
BG206 / 24		165 S. HOWARD MAIN F	WA ASBESTOS	TP
BG207 / 24		165 S. HOWARD ST.	WA ASBESTOS	TP
BI208 / 24	FRANKLIN PRESS	175 S HOWARD	WA ALLSITES, FINDS	TP
BJ209 / 24		706 W. SECOND AVE.	WA ASBESTOS	TP
BK210 / 24	MID CITY FOOD MART	822 W 2ND AVE	EDR Hist Auto	TP
BK211 / 24		822 WEST 2ND AVE	ERNS	TP
BK212 / 24	DIVINE CORP 11	822 W 2ND AVE/822 W	WA UIC	TP
BK213 / 24	DIVINE 11 MIDCITY	822 W 2ND AVE	WA RGA LUST	TP
BK214 / 24	DIVINE 11 MIDCITY	822 W 2ND AVE	WA RGA HWS	TP
BK215 / 24	DIVINE 11 MIDCITY	822 W 2ND AVE	WA HSL, WA CSCSL, WA LUST, WA UST, WA AL...	TP
BK216 / 24	EXXON STATION 7-6904	822 W. SECOND	WA RGA LUST	TP
BK217 / 24	EXXON STATION # 7-69	822 W. 2ND AVE.	WA RGA HWS	TP
BK218 / 24	DIVINE 11 MIDCITY	822 W 2ND AVE	WA ICR, RCRA NonGen / NLR, FINDS, ECHO	TP
BK219 / 24	MID-CITY EXXON	822 W 2ND AVE	WA RGA LUST	TP
BK220 / 24	EXXON STATION	822 W. SECOND	WA RGA LUST	TP
BK221 / 24	MID CITY FOOD MART	822 W 2ND AVE	WA RGA LUST	TP

MAPPED SITES SUMMARY - FOCUS MAP 24

Target Property:
SPOKANE BRT LINE
SPOKANE, WA 99207

MAP ID / FOCUS MAP	SITE NAME	ADDRESS	DATABASE ACRONYMS	DIST (ft. & mi.) DIRECTION
BK222 / 24	EXXON	2ND & LINCOLN	WA ICR	TP
BJ264 / 24	707 PARTNERS LLC SPO	707 W 2ND AVE	WA ALLSITES, WA ASBESTOS, WA MANIFEST	66 0.013 South
BJ265 / 24	707 PARTNERS LLC SPO	707 W 2ND AVE	RCRA NonGen / NLR, FINDS, ECHO	66 0.013 South
273 / 24	HERTZ RENT A CAR	721 W 2ND AVE	WA UST, WA ALLSITES	67 0.013 South
BI333 / 24	VOLUNTEERS OF AMERIC	525 W 2ND AVE	WA SWF/LF	90 0.017 SE
CJ372 / 24	WALL & CO	9 S WASHINGTON ST	WA ALLSITES	117 0.022 South
376 / 24	WASHINGTON WATER POW	100 BLOCK OF S LINCO	WA CSCSL, WA INST CONTROL, WA ALLSITES, ...	127 0.024 East
CJ398 / 24	AT&T SPOKANE MSC	11 S WASHINGTON ST	WA ALLSITES, FINDS	176 0.033 South
CJ399 / 24	ATT MOBILITY DOWNTOW	11 S WASHINGTON AVE	WA MANIFEST	176 0.033 South
BH400 / 24	STEAM PLANT SQUARE	850 W STEAM PLANT AL	WA ALLSITES, RCRA NonGen / NLR, FINDS, E...	177 0.034 East
CN401 / 24	CITY RAMP GARAGE	430 W 1ST AVE	WA VCP	182 0.034 South
CN402 / 24	CITY RAMP GARAGE	430 W 1ST AVE	WA LUST, WA UST, WA ALLSITES, WA CSCSL N...	182 0.034 South
403 / 24	PAY N TAKE IT SERVIC	912 W 2ND	EDR Hist Auto	185 0.035 West
CP416 / 24	CENTURYLINK QC W0034	501 W 2ND AVE	WA MANIFEST	222 0.042 ESE
CP417 / 24	RIVERSIDE COMPANY 07	501 W 2ND AVE QWEST	WA UST, WA ALLSITES, FINDS	222 0.042 ESE
CP418 / 24	ATT SPOKANE II	501 W 2ND AVE	WA MANIFEST	222 0.042 ESE
CP425 / 24	AT&T CORP 2ND	501 W 2ND AVE AT&T	WA ALLSITES	240 0.045 ESE
426 / 24	VIC B LINDEN & SONS	S 122 LINCOLN ST	WA ALLSITES, RCRA NonGen / NLR	242 0.046 West
CO457 / 24	DAVENPORT HOTEL	807 W SPRAGUE AVE	WA VCP	291 0.055 South
CO458 / 24	DAVENPORT HOTEL	807 W SPRAGUE AVE	WA INST CONTROL, WA ALLSITES, WA CSCSL N...	291 0.055 South
459 / 24	COMET PRESS	401 W 1ST AVE	WA ALLSITES, FINDS	294 0.056 South
DD467 / 24	ARMSTRONG PROPERTY (806 W. 3RD	WA ICR	308 0.058 South
DD468 / 24	ARMSTRONG PROPERTY	806 W 3RD	WA LUST, WA UST, WA ALLSITES, WA CSCSL N...	308 0.058 South
DE469 / 24	AVISTA SUBSTATION	726 W 3RD AVE	WA LUST, WA ALLSITES, WA CSCSL NFA, WA S...	308 0.058 South
DE470 / 24	AVISTA SUB-STATION	726 W 3RD AVE	WA UST	308 0.058 South
471 / 24	DORIAN STUDIO	161 S POST ST	WA ALLSITES, FINDS	312 0.059 North
485 / 24	FIRST STEVENS OFC BL	101 S STEVENS ST	WA ALLSITES, RCRA NonGen / NLR, FINDS, E...	330 0.062 South
DE491 / 24	LANGUILLE VJ & CO	W 611-615 3RD AVE	WA ALLSITES, RCRA NonGen / NLR	334 0.063 South
CP505 / 24	AT&T CORP 2ND	501 W 2ND AVE AT&T	RCRA NonGen / NLR, WA MANIFEST	366 0.069 East
CP506 / 24	QWEST CORPORATION W0	W 501 2ND AVE	RCRA NonGen / NLR	366 0.069 East
CY508 / 24	THE SPOKESMAN REVIEW	SPRAGUE & MONROE	WA ALLSITES, FINDS	379 0.072 West
509 / 24	BEVAN JOHN W	3RD & LINCOLN	EDR Hist Auto	380 0.072 South
DL511 / 24	CITY OF SPOKANE 2ND	SECOND AVE & MONROE	WA LUST, WA UST	385 0.073 West
DL512 / 24	SPOKANE CITY ENGINEE	SECOND AVE & MONROE	RCRA NonGen / NLR	385 0.073 West
DL513 / 24	SPOKANE CITY 2ND AND	SECOND AVE & MONROE	WA CSCSL, WA ALLSITES, WA MANIFEST	385 0.073 West
526 / 24	EVERGREEN PARKING IN	125 S STEVENS ST	WA UST, WA ALLSITES, WA ASBESTOS	413 0.078 East
DP527 / 24	NEXTLINK SPOKANE SWI	155 S STEVENS ST	WA UST, WA ALLSITES, WA SPILLS, FINDS	413 0.078 East
DP528 / 24	VERIZON BUSINESS STE	155 S STEVENS	WA MANIFEST	413 0.078 East
DQ537 / 24	THE PIGGY MART	932 W 3RD AVE	WA CSCSL, WA LUST, WA UST, WA ALLSITES, ...	426 0.081 SW

MAPPED SITES SUMMARY - FOCUS MAP 24

Target Property:
SPOKANE BRT LINE
SPOKANE, WA 99207

MAP ID / FOCUS MAP	SITE NAME	ADDRESS	DATABASE ACRONYMS	DIST (ft. & mi.) DIRECTION
DQ538 / 24	SHAMROCK PETROLEUM C	932 W 3RD AVE	EDR Hist Auto	426 0.081 SW
DQ540 / 24	LIPE ROBERT C	930 W 3RD	EDR Hist Auto	431 0.082 SW
DD541 / 24	TROYS AUTOMOTIVE	817 W 3RD AVE	WA ALLSITES, FINDS	439 0.083 South
542 / 24	3RD & HOWARD	603 W 3RD AVENUE	WA ALLSITES, WA UIC	440 0.083 South
DR546 / 24	BN SANTA FE RAILWAY	101 S STATE ST	WA UST	460 0.087 SE
DR547 / 24	BN SANTA FE RAILWAY	101 S STATE ST	WA ALLSITES	460 0.087 SE
DR548 / 24	VALOR HAVEN BLDG	108 S STATE ST	WA ALLSITES, WA CSCSL NFA, WA SPILLS	463 0.088 SSE
549 / 24	ALLIED LOCK AND SAFE	425 W 2ND AVE	WA CSCSL, WA ALLSITES, WA PTAP	468 0.089 East
555 / 24	130 S BROWN PARKING	130 S BROWN STREET	WA ALLSITES, WA UIC	494 0.094 South
DL561 / 24	MR TUX FORMAL WEAR S	W 920 2ND AVE	WA ALLSITES, RCRA NonGen / NLR	509 0.096 West
DL565 / 24	CHAS DENNY MURPHY	1001 W 2ND AVE	WA ALLSITES	521 0.099 West
DQ576 / 24	CHEVRON	3RD & MONROE	WA ICR, WA SPILLS	537 0.102 SW
DQ577 / 24	TREVITHICK PAUL S	W 1002 3RD AVE	EDR Hist Auto	537 0.102 SW
DR578 / 24	CITY OF SPOKANE RIGH	104 S. DIVISION ST.	WA ALLSITES, WA SPILLS	540 0.102 SE
DR579 / 24	CITY OF SPOKANE DIVI	104 S DIVISION ST	WA MANIFEST	540 0.102 SE
DR580 / 24	CITY OF SPOKANE DIVI	104 S DIVISION ST	RCRA NonGen / NLR	540 0.102 SE
582 / 24	WASHINGTON 1 HOUR PH	101 S DIVISION ST	WA ALLSITES, RCRA NonGen / NLR, FINDS, E...	551 0.104 South
DX587 / 24	MECHANICS PRIDE TIRE	W 1002 3RD AVE	WA ALLSITES, RCRA NonGen / NLR	560 0.106 SW
DY589 / 24	SATURN OF SPOKANE 10	1007 W 2ND AVE	WA ALLSITES	560 0.106 West
DY590 / 24	SATURN OF SPOKANE 10	1007 W 2ND AVE	RCRA NonGen / NLR	560 0.106 West
DP591 / 24	SPOKANE GAS LIGHT AN	S WASHINGTON STREET	EDR MGP	563 0.107 East
DY592 / 24	BARTON FIAT 1002 W	1002 W 2ND AVE	WA MANIFEST	564 0.107 West
DY593 / 24	BARTON FIAT 1002 W	1002 W 2ND AVE	WA UST, WA ALLSITES, WA SPILLS, RCRA Non...	564 0.107 West
DQ596 / 24	THOMPSON FRANK A	W 1005 3RD	EDR Hist Auto	569 0.108 SW
DQ597 / 24	THOMPSON FRANK A	W 1005 3RD	EDR Hist Auto	569 0.108 SW
EA598 / 24	UNOCAL 6217	304 S STEVENS ST	WA LUST, WA UST, WA ALLSITES, WA CSCSL N...	574 0.109 SSE
DR608 / 24	ANTIQUARIAN	116 S DIVISION	WA ALLSITES, FINDS	610 0.116 SE
609 / 24	INLAND ASPHALT CEDAR	W 1ST AVE	WA ALLSITES	611 0.116 SSE
EA610 / 24	EMPIRE FORD INC	423 W 3RD AVE	WA ALLSITES, WA SPILLS, RCRA NonGen / NL...	640 0.121 SE
EH615 / 24	DIAMOND PARKING W 2N	407 W 2ND AVENUE	WA ALLSITES	666 0.126 East
DX619 / 24	FRANK THOMPSON'S CHE	1005 W 3RD AVE	WA LUST, WA UST	681 0.129 SW
DX620 / 24	CHEVRON USA INC SS 9	1005 W 3RD AVE	RCRA NonGen / NLR, FINDS, ECHO	681 0.129 SW
DX621 / 24	LHM DISPLAY LOTS	1005 W 3RD AVENUE	WA CSCSL, WA ALLSITES, WA UIC	681 0.129 SW
622 / 24	CASSEL PROMOTIONS	130 S DIVISION	WA ALLSITES, FINDS	682 0.129 SE
EI623 / 24	SPRAGUE PEST CONTROL	35 W PACIFIC AVE	WA HSL, WA CSCSL, WA ALLSITES	684 0.130 South
EI624 / 24	SPRAGUE PEST CONTROL	35 W PACIFIC AVE	WA VCP	684 0.130 South
EI628 / 24	ADT SPOKANE	25 W PACIFIC AVE	WA ALLSITES	705 0.134 SSE
630 / 24	MORRISON MOVING & ST	304 W PACIFIC AVE	WA ALLSITES	712 0.135 South
EJ631 / 24	EMPIRE FORD SPOKANE	413 W 3RD AVE	WA UST, WA ALLSITES, FINDS	716 0.136 SE

MAPPED SITES SUMMARY - FOCUS MAP 24

Target Property:
SPOKANE BRT LINE
SPOKANE, WA 99207

MAP ID / FOCUS MAP	SITE NAME	ADDRESS	DATABASE ACRONYMS	DIST (ft. & mi.) DIRECTION
632 / 24	SPOKANE ROOFING	130 EAST SPRAGUE AVE	US BROWNFIELDS	724 0.137 ESE
EJ646 / 24	SPOKANE CITY PUBLIC	400 W 3RD	RCRA NonGen / NLR	757 0.143 ESE
EJ647 / 24	SPOKANE CITY PUBLIC	400 W 3RD	WA ALLSITES, WA MANIFEST	757 0.143 ESE
EQ652 / 24	JOHNSTON PRINTING IN	159 S MCCLELLAN	WA VCP	764 0.145 South
EQ653 / 24	JOHNSTON PRINTING IN	159 S MCCLELLAN	WA LUST, WA UST	764 0.145 South
EQ654 / 24	JOHNSTON PRINTING IN	159 S MCCLELLAN	WA ALLSITES, WA CSCSL NFA, RCRA NonGen /...	764 0.145 South
655 / 24	HEALING ROOMS MINIST	112 EAST 1ST AVENUE	US BROWNFIELDS	765 0.145 SE
658 / 24	STEAM HEAT PLANT	815 W RAILROAD	WA UST, WA ALLSITES	767 0.145 SSW
EH660 / 24	BEST LINE ANSWERING	209 S WASHINGTON ST	WA UST, WA ALLSITES	778 0.147 East
ES663 / 24	MERCEDES BENZ OF SPO	1027 W 3RD AVE	WA ALLSITES, RCRA NonGen / NLR, FINDS, E...	821 0.155 WSW
ET664 / 24	HOS AND BOZ LLC	110 S MADISON ST	RCRA NonGen / NLR	821 0.155 West
ET665 / 24	HOS AND BOZ LLC	110 S MADISON ST	WA ALLSITES, WA SPILLS, WA ASBESTOS, WA ...	821 0.155 West
666 / 24	SPOKANE SCH DIST LEW	521 W 4TH AVE	WA ALLSITES, RCRA NonGen / NLR, WA MANIF...	823 0.156 South
EU670 / 24	LARRY H MILLER HONDA	1125 W 2ND AVE	RCRA NonGen / NLR	855 0.162 West
EU671 / 24	ROYAL CHEVROLET INC	1125 W 2ND AVE	WA UST	855 0.162 West
EV675 / 24	COWLES PUBLISHING GA	1103 W SPRAGUE AVE	WA MANIFEST	863 0.163 West
EV676 / 24	SPOKESMAN REVIEW	1103 W SPRAGUE AVE	WA UST	863 0.163 West
ES678 / 24	SPOKANE LINCOLN MERC	1103 W 3RD AVE	WA ALLSITES, RCRA NonGen / NLR, FINDS, E...	871 0.165 WSW
EU680 / 24	COPY RITE PRINTING	1108 W 2ND	WA ALLSITES, FINDS	890 0.169 West
EX682 / 24	PHILLIPS 66 COMPANY	159 S DIVISION	WA UST, WA ALLSITES, FINDS	898 0.170 SE
EX683 / 24	CLARKS CLEANERS DIVI	159 S DIVISION ST	RCRA NonGen / NLR, FINDS, ECHO, WA Inact...	898 0.170 SE
EQ687 / 24	MR TUX FORMAL WEAR 4	W 45 2ND AVE	WA ALLSITES, RCRA NonGen / NLR, WA MANIF...	906 0.172 South
EZ688 / 24	SPRINT COMMUNICATION	360B E 3RD AVE	WA ALLSITES	906 0.172 ESE
FB692 / 24	VERIZON WIRELESS LEW	202 W 2ND AVE	WA ALLSITES	919 0.174 South
FB693 / 24	VERIZON WIRELESS LEW	202 W 2ND AVE	WA MANIFEST	919 0.174 South
FC694 / 24	FAIRCO SELF SERVE 2N	104 W 2ND AVE	WA ALLSITES, WA CSCSL NFA, WA Financial ...	920 0.174 South
FC695 / 24	FAIRCO SELF SERVE 2N	104 W 2ND AVE	WA LUST, WA UST, WA ICR, RCRA NonGen / N...	920 0.174 South
FC696 / 24	2GO TESORO 62148	104 W 2ND AVE	WA VCP	920 0.174 South
697 / 24	INLAND LEASING COMPA	NE CORNER 2ND & MCCL	WA HSL, WA CSCSL, WA LUST, WA UST, WA AL...	928 0.176 South
FE700 / 24	SCOLLARDS DRY CLEANE	315 S WASHINGTON ST	RCRA NonGen / NLR	942 0.178 SE
FE701 / 24	SCOLLARDS DRY CLEANE	315 S WASHINGTON ST	WA ALLSITES, FINDS, ECHO, WA Inactive Dr...	942 0.178 SE
702 / 24	GM AUTO SUPPLY CO	36 W 2ND AVE	WA ALLSITES, RCRA NonGen / NLR, FINDS, E...	942 0.178 South
EZ703 / 24	WALGREENS 21243	327 W 3RD AVE	RCRA-VSQQ	947 0.179 ESE
704 / 24	HEALING ROOMS MINIST	115 EAST PACIFIC AVE	US BROWNFIELDS	960 0.182 SSE
FF706 / 24	DOWNTOWN HONDA	1128 WEST 3RD AVENUE	WA ALLSITES	971 0.184 WSW
FF707 / 24	DOWNTOWN HONDA	1128 WEST 3RD AVENUE	FINDS, WA ASBESTOS, WA MANIFEST	971 0.184 WSW
FB710 / 24	TONN/LUND SITE	2ND & MCCLELLAN	WA ICR	985 0.187 South
712 / 24	SPOKANE SCHOOL DIST.	409 1/2 W. 4TH AVE.	WA ICR	988 0.187 SE
EV714 / 24	GREYHOUND LINES INC	1125 W SPRAGUE AVE	WA UST, WA ALLSITES	1012 0.192 West

MAPPED SITES SUMMARY - FOCUS MAP 24

Target Property:
SPOKANE BRT LINE
SPOKANE, WA 99207

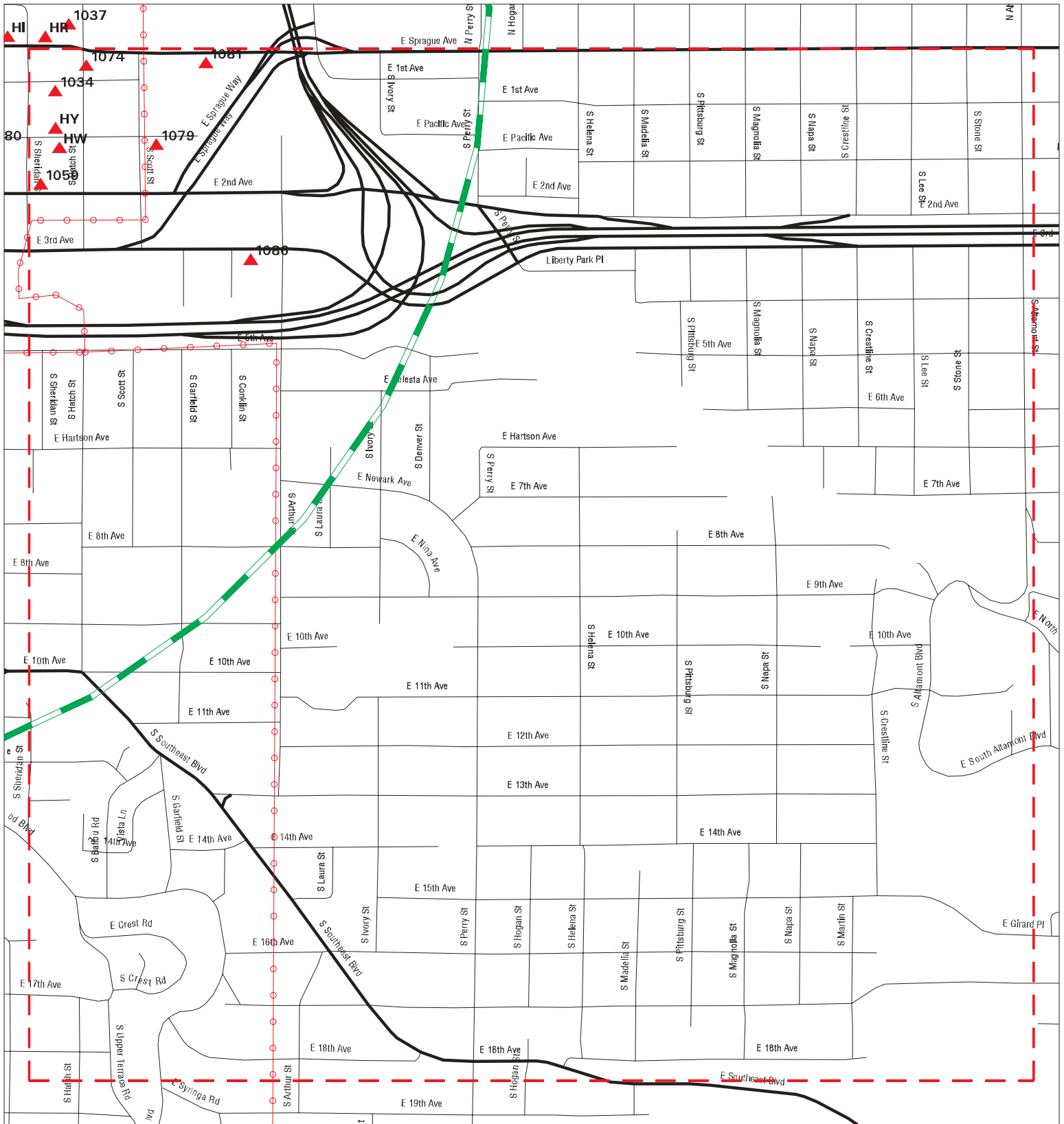
MAP ID / FOCUS MAP	SITE NAME	ADDRESS	DATABASE ACRONYMS	DIST (ft. & mi.) DIRECTION
FF718 / 24	LARRY H MILLER DISPL	1125 W 3RD AVE	WA CSCSL, WA ALLSITES	1039 0.197 WSW
719 / 24	7-ELEVEN STORE 2303-	177 S DIVISION ST	WA UST, WA ALLSITES	1040 0.197 SSE
FB723 / 24	COSCO MARKING INC	215 W 2ND AVE	WA ALLSITES, RCRA NonGen / NLR, FINDS, E...	1050 0.199 South
FC726 / 24	CHEVRON 96269	101 W 2ND AVE	WA UST, WA ALLSITES	1052 0.199 South
FJ727 / 24	MULTICARE DEACONESS	800 W FIFTH AVENUE	WA ALLSITES, WA UIC	1061 0.201 South
FJ728 / 24	MULTICARE DEACONESS	800 W 5TH AVE	RCRA-LQG, PADS, ICIS, US AIRS, FINDS, EC...	1061 0.201 South
FJ729 / 24	DEACONESS MEDICAL CE	800 W 5TH AVE	WA ALLSITES, WA AIRS, WA ASBESTOS, WA Fi...	1061 0.201 South
FJ730 / 24	DEACONESS HOSPITAL	800 W 5TH AVE	WA UST	1061 0.201 South
FO748 / 24	JRM SERVICE	S. 217 DIVISION	WA ICR	1151 0.218 SSE
FM752 / 24	TRUDEAUS SEARAY	304 E SPRAGUE AVE	WA ALLSITES, FINDS	1183 0.224 ESE
756 / 24	DR ROBERT STEDMAN	801 W 5TH AVE	WA ALLSITES	1190 0.225 South
757 / 24	VERIZON WIRELESS WAS	707 W 5TH AVE	WA ALLSITES, WA MANIFEST	1191 0.226 South
FQ758 / 24	SHRINERS HOSPITAL FO	911 W 5TH AVE	WA MANIFEST	1198 0.227 South
FQ759 / 24	SHRINERS HOSPITALS F	911 W 5TH AVE	RCRA NonGen / NLR	1198 0.227 South
FQ760 / 24	SPOKANE UNIT	911 W 5TH AVE	WA UST, WA ALLSITES, WA Financial Assura...	1198 0.227 South
763 / 24	ONE HOUR MARTINIZING	121 NORTHTOWN SHOPPI	WA ALLSITES, RCRA NonGen / NLR, FINDS, E...	1208 0.229 SSE
774 / 24	QWEST CORPORATION W0	S 102 SPOKANE ST	WA UST, WA ALLSITES, RCRA NonGen / NLR, ...	1262 0.239 ESE
775 / 24	RONALD MCDONALD HOUS	1028 W 5TH AVE	WA ALLSITES, WA SPILLS, WA ASBESTOS, WA ...	1262 0.239 SSW
FO780 / 24	TEXACO #4986	217 S. DIVISION	WA ICR	1281 0.243 SSE
FO781 / 24	WHITLEY OIL LLC #1	217 S DIVISION ST	WA HSL, WA CSCSL, WA LUST, WA UST, WA AL...	1281 0.243 SSE
FV783 / 24	NORTH AMERICAN BIOL	104 W 3RD AVE	WA ALLSITES, WA CSCSL NFA	1288 0.244 South
FV786 / 24	IMPERIAL APARTMENTS	120 W 3RD AVE	WA ALLSITES, WA ASBESTOS, WA UIC	1290 0.244 South
791 / 24	HOYT LEWIS & ASSOCIA	123 E 2ND AVE	WA ALLSITES, WA UIC	1324 0.251 SSE
FV798 / 24	HONDA CITY 3RD AVE	W 1030 3RD AVE	WA ALLSITES, RCRA NonGen / NLR	1353 0.256 South
805 / 24	2ND AVE DRUG LAB SPO	102 E 2ND AVE	WA ALLSITES, RCRA NonGen / NLR, FINDS, E...	1374 0.260 SSE
GA814 / 24	MILLER PAINT CO INC	7 E 3RD ST	WA ALLSITES, WA MANIFEST	1392 0.264 SSE
GB816 / 24	U-HAUL INTERNATIONAL	W. 21 3RD	WA ICR	1403 0.266 SSE
817 / 24	BFS RETAIL & COMMERC	115 W 3RD AVE	WA ALLSITES, WA CSCSL NFA, WA SPILLS, RC...	1404 0.266 South
GC818 / 24	DIVINE CORP 3RD 23	W 203 3RD AVE	WA CSCSL, WA LUST, WA UST, WA ALLSITES, ...	1406 0.266 South
GC819 / 24	DIVINE'S AUTO CENTER	203 W. 3RD	WA ICR	1406 0.266 South
GC824 / 24	H2O WELL SERVICES	205 W 3RD	WA ALLSITES, WA UIC	1407 0.266 South
825 / 24	NATIONAL COATINGS &	328 E SPRAGUE	WA ALLSITES, WA MANIFEST	1409 0.267 ESE
827 / 24	WEST CENTRAL LLC	41 W 3RD AVE	WA ALLSITES, WA CSCSL NFA	1420 0.269 South
GB828 / 24	U HAUL CENTER MIDTOW	21 W 3RD ST	WA LUST, WA UST, WA ALLSITES, WA CSCSL N...	1428 0.270 SSE
GB830 / 24	UNOCAL #4986	DIVISION & 3RD AVE.	WA ICR	1439 0.273 SSE
GA831 / 24	INLAND ASPHALT CRUSH		WA ALLSITES	1442 0.273 SSE
GA832 / 24	CENTRAL WASH CONCRET	W 3RD AVE	WA ALLSITES	1443 0.273 SSE
833 / 24	6TH AVE PHARMACY	508 W 6TH AVE STE 10	WA ALLSITES, WA UIC	1454 0.275 South
GA836 / 24	SOFT WATER SERVICE C	25 E 3RD AVE	WA UST, WA ALLSITES, RCRA NonGen / NLR, ...	1491 0.282 SSE

MAPPED SITES SUMMARY - FOCUS MAP 24

Target Property:
SPOKANE BRT LINE
SPOKANE, WA 99207

MAP ID / FOCUS MAP	SITE NAME	ADDRESS	DATABASE ACRONYMS	DIST (ft. & mi.) DIRECTION
GF842 / 24	BOB AOKI DBA BOB'S A	223 E 2ND AVE	WA UST, WA ALLSITES	1535 0.291 SE
848 / 24	ALK ABELLO SOURCE MA	314 E PACIFIC AVE	WA ALLSITES, RCRA NonGen / NLR, WA MANIF...	1557 0.295 SE
GF850 / 24	JONES RADIATOR	220 E 2ND	WA LUST, WA UST, WA ALLSITES, WA CSCSL N...	1576 0.298 SE
GJ851 / 24	BUTTERWORTH PROPERTY	402 EAST SPRAGUE AVE	US BROWNFIELDS	1577 0.299 ESE
864 / 24	ALK ABELLO SOURCE MA	327 E PACIFIC AVE	WA ALLSITES, RCRA NonGen / NLR, WA MANIF...	1611 0.305 ESE
876 / 24	TONN/LUND SITE	2ND & MCCLELLAN	WA ICR	1654 0.313 ESE
GP879 / 24	FRED NEWKIRK CARBURE	S 110 SHERMAN ST	WA ALLSITES, FINDS	1682 0.319 ESE
GP885 / 24	GOBEES AUTO BODY SPO	414 E 1ST AVE	WA ALLSITES	1714 0.325 ESE
GJ887 / 24	DOWNTOWN AUTO SPECIA	430 E SPRAGUE AVE	WA ALLSITES, RCRA NonGen / NLR, FINDS, E...	1725 0.327 East
GJ888 / 24	DOWNTOWN AUTO SPECIA	430 EAST SPRAGUE AVE	US BROWNFIELDS	1725 0.327 East
GU895 / 24	MURRAY CHEMICAL SUPP	219 E 3RD AVE	WA ALLSITES, FINDS	1775 0.336 SSE
GU898 / 24	GOODWILL INDUSTRIES	130 E 3RD AVE	WA SWF/LF, WA UST, WA ALLSITES	1787 0.338 SSE
GU899 / 24	GOODWILL DOWNTOWN SP	130 EAST THIRD AVENU	WA SWRCY	1787 0.338 SSE
900 / 24	MULTICARE HEALTH SYS	806 W 7TH AVENUE	WA ALLSITES, WA UIC	1790 0.339 South
GX910 / 24	HORIZON CREDIT UNION	613 S WASHINGTON ST	WA VCP, WA ALLSITES	1810 0.343 SSE
GX911 / 24	HORIZON CREDIT UNION	613 S WASHINGTON ST	WA CSCSL, WA ALLSITES, WA UIC	1810 0.343 SSE
915 / 24	LEMERY & GREGG DDS	508 W 7TH AVE	WA ALLSITES	1826 0.346 South
HD935 / 24	SPRAGUE & SHERMAN	504 E SPRAGUE AVE	WA LUST, WA UST, WA ALLSITES, WA CSCSL N...	1925 0.365 East
HD936 / 24	SPRAGUE & SHERMAN	504 E SPRAGUE AVE	WA ICR, RCRA NonGen / NLR, FINDS, ECHO	1925 0.365 East
938 / 24	EARL NESS DDS	823 W 7TH AVE	WA ALLSITES	1948 0.369 South
940 / 24	IN GAS INC	345 E 3RD AVE	WA UST, WA ALLSITES, FINDS	1951 0.370 SE
951 / 24	CONSTANCE COPETAS DD	104 W 5TH AVE	WA ALLSITES, WA ASBESTOS	1996 0.378 ESE
954 / 24	TEXACO FORMER	322 W 7TH AVE	WA VCP, WA ALLSITES, WA CSCSL NFA, WA SP...	1999 0.379 SSE
965 / 24	OASIS DELI-MART	429 E 2ND AVE	WA UST, WA ALLSITES	2082 0.394 SE
HL975 / 24	EVERGREEN PHARMACEUT	350 E 3RD AVE	WA ALLSITES, WA MANIFEST	2140 0.405 SE
HL979 / 24	US DOI BUREAU OF MIN	360 E 3RD AVE	WA ALLSITES	2163 0.410 SE
980 / 24	US MACARONI MFG COMP	E 601 PACIFIC AVE	WA UST, WA ALLSITES, FINDS	2165 0.410 ESE
985 / 24	JC WRIGHT LIGHTING C	413 E 3RD AVENUE	WA ALLSITES	2209 0.418 SE
993 / 24	TESORO 62142	W 1127 NORTHWEST BLV	WA ALLSITES, RCRA NonGen / NLR	2269 0.430 SSE
HO994 / 24	LLOYDS TIRE SERVICE	503 E 2ND AVE	WA ALLSITES, FINDS	2270 0.430 ESE
996 / 24	NEIL A FELGENHAUER	111 W 6TH AVE	WA ALLSITES, FINDS	2292 0.434 SE
1001 / 24	SPOKANE FIRE DEPARTM	S 804 MONROE	WA LUST, WA UST, WA ALLSITES, WA CSCSL N...	2303 0.436 South
HQ1002 / 24	SPOKANE HAMPTON INN	617 S MCCLELLAN ST	WA ALLSITES	2328 0.441 SE
HO1020 / 24	COLUMBIA LEASE AND R	527 E 2ND AVE	WA UST, WA ALLSITES	2411 0.457 ESE
1022 / 24	WA WSU SPOKANE HEALT	44 W 6TH AVE	WA ALLSITES, RCRA NonGen / NLR, FINDS, W...	2416 0.458 South
HQ1029 / 24	SACRED HEART MEDICAL	122 W 7TH AVE STE 21	WA UST, WA ALLSITES, FINDS	2439 0.462 SE
1032 / 24	PRIMESOURCE CREDIT U	428 E 3RD AVENUE	WA ALLSITES, WA UIC	2446 0.463 SE
1060 / 24	MOFFITT CHILDRENS DE	520 S COWLEY ST	WA ALLSITES	2587 0.490 SSE

Focus Map - 25 - 7450974.4s



- ▲ Sites
- ▬ Target Property
- ▬ Search Buffer
- ▬ Focus Map - No Sites
- ⚡ Power Line
- ⚡ National Priority List Sites
- ▬ Dept. Defense Sites
- ▬ Indian Reservations BIA



SITE NAME: Spokane BRT Line ADDRESS: Spokane BRT Line CITY/STATE: Spokane WA ZIP: 99207	CLIENT: Parametrix, Inc. CONTACT: Michael P. Brady INQUIRY #: 7450974.4s DATE: 09/22/23
--	--

Attachment C

Endangered Species Act Checklist

ESA SCREENING CHECKLIST

Note: The purpose of this checklist is to assist sponsoring agencies and FTA in gathering and organizing materials for environmental analysis required under the Endangered Species Act (ESA). Submission of the checklist by itself does not meet ESA requirements. This checklist is intended solely for Region X use. Please contact the FTA Region 10 office at (206) 220-7954 if you have any questions regarding this worksheet.

Sponsoring Agency Spokane Transit Authority (STA)		Date Submitted 07/28/2023
Project Title Division Street Bus Rapid Transit (BRT)		FTA Project Number (if known) To be added
Project Location (Include Street Address, City, County) The route is generally located along Division Street (US 2 and US 395) in the City of Spokane and parts of unincorporated Spokane County. It begins in the north, in the vicinity of the intersection of US 2 and Farwell Road, and continues west along Farwell Road/Hastings Road, where it intersects with North Division Street. The corridor continues southbound along North Division Street to the Spokane River. This segment includes a couplet (two one-way streets) along North Division Street and Ruby Street between North River Drive and Cleveland Avenue. The project corridor continues into and terminates in downtown Spokane.		
Project Contact: Don Skillingstad, Senior Project Manager, STA	Phone Number (509) 344-1869	E-mail Address (if available) dskillingstad@spokanetransit.com

Please answer the following questions as completely as possible. If the question is not applicable, check "NA" in the space to the right

-
1. Describe the project and its purpose. Identify the jurisdiction(s) and watersheds (Watershed Resource Inventory Area/WRIA or Hydrologic Unit Code/HUC) in which the project is located.

JURISTICTION/WATERSHED

This project is located in the City of Spokane, Spokane County, Washington, Water Resource Inventory Areas (WRIA) 57 (Middle Spokane watershed), 54 (lower Spokane watershed) and 55 (Little Spokane watershed). 17010305 — Upper Spokane; 17010307 — Lower Spokane; 17010308 — Little Spokane

PROPOSED PROJECT SERVICE

The 10-mile-long Division Street BRT project corridor will convert the existing bus Route 25 to BRT service. The route is generally located along Division Street (US 2 and US 395) in the City of Spokane and parts of unincorporated Spokane County. It begins in the north, in the vicinity of the intersection of US 2 and Farwell Road, and continues west along Farwell Road/Hastings Road, where it intersects with North Division Street. The corridor continues southbound along North Division Street to the Spokane River. This segment includes a couplet (two one-way streets) along North Division Street and Ruby Street between North River Drive and Cleveland Avenue. The project corridor continues into and terminates in downtown Spokane. The Project would include the following capital and service investments:

- Fixed-guideway BRT using zero-emission 60-foot buses.
- Weekdays: At least every 15-minutes with the preferred alternative operating at 10-minute frequency or better for most of the day.
- Nights and weekends: 15-minute frequency during most hours of the span.
- A new transit center in the vicinity of Farwell Road and US 2.
- Operational improvements for speed and reliability, such as off-board fare payment, transit signal priority, all-door boarding, and near-level platforms.
- Side-running, dedicated BAT lanes for just over 50% of the alignment, primarily between North River Drive to North Division Street/US 395.
- Protected bicycle facilities, including cycle tracks where practicable, along Ruby Street, with pedestrian, accessibility, and bicycle improvements throughout the corridor.
- Downtown charging location

PURPOSE

The Division Street BRT project will increase overall mobility in Spokane County by delivering a high-quality, fast, and frequent transit service for the Division Street corridor. The Project will convert the existing Route 25 to BRT service, with new stations and roadway modifications that will provide faster and more reliable bus service to the community. Division Street provides access from downtown Spokane to growing communities on the northern edge of Spokane. Forecast growth along the corridor and in areas to the north is expected to contribute to an increased demand for transit service along this already busy bus route. With improved station amenities, 60-foot zero-emission vehicles, and station and coach branding. Division Street BRT will be a key element of the economic development of North Spokane and complementary to transit-oriented development being studied by the City of Spokane in this corridor. The completion of the North Spokane Corridor project will provide a new, parallel roadway that is expected to draw some of the traffic that currently uses Division Street, freeing up existing roadway capacity to develop infrastructure that will support fast, frequent, and reliable BRT service.

The Project alignment will be located predominantly in the existing right-of-way (ROW) but additional property will be required for some stations and the new transit center. Additionally, modifications to the Hastings Park and Ride will be on property owned by the Washington State Department of Transportation (WSDOT) that is not ROW.

Attachment A: Project Map

-
2. Have all other NEPA requirements been completed for this project?

Yes No

If so, under which NEPA Class does this project fall? (Refer to DCE letter, FONSI, or ROD)

Class I Class II Class III

3. Does the project qualify as a CE or a DCE?

Yes No

Has a Region X Documented Categorical Exclusion Worksheet been completed?

Yes No

Will the project include Best Management Practices / Conservation Measures?

Yes No

Has the BMP / CM Checklist (Appendix A) been completed?

Yes No

(Note: If the project: 1) includes in-water work or work below the ordinary high water mark (OHWM) of a waterbody with listed salmonids, 2) adds > 5,000 square feet of impervious surface, OR 3) includes any new impervious surface within 150 feet of a stream waterbody with listed salmonids, it may need to go through formal consultation with the NMFS and USFWS)

4. Has the applicant obtained Endangered/Threatened Species lists and critical habitat lists from both National Marine Fisheries Service (NMFS) and U.S. Fish and Wildlife Service (USFWS) for the project area?

Yes No

List NMFS species/habitat here (and attach documentation):

Endangered: No species under the jurisdiction of the National Marine Fisheries Service are present.

Threatened: None

Proposed: None

List USFWS species/habitat here (and attach documentation):

Endangered: None

Threatened: Bull Trout, Yellow-billed Cuckoo; however, no suitable habitat is present in the project area for any of the species. Bull Trout and Yellow-Billed Cuckoo have been identified as having the potential to occur in the project area; however, habitat necessary to support either species is absent from the project area.

Proposed: None

5. Has the applicant obtained Essential Fish Habitat (EFH) lists from the NMFS website (as required by the Magnuson-Stevens Fishery Conservation and Management Act (MSA)) for the project area?

Yes No

List Essential Fish Habitat here (and attach documentation):

The project is not located near any waterbody that contains Essential Fish Habitat (EFH). Please refer to the EFH documentation (Attachment B)

6. List the names of your partners for the project. Identify the project lead agency.
N/A

The Federal Transit Administration (FTA) is the National Environmental Policy Act (NEPA) lead agency for the project with STA as the project proponent and sponsoring agency. Coordinating partners include the WSDOT, the City of Spokane, Spokane County, Spokane Regional Transportation Council, City of Spokane Parks Department, and coordination with applicable utility providers.

7. Check the federal permits needed for your project. List the numbers of the nationwide permits if needed.		N/A	Pending	Approved
	ACOE Nationwide _____	<input checked="" type="checkbox"/>	<input type="checkbox"/>	<input type="checkbox"/>
	ACOE Individual _____	<input checked="" type="checkbox"/>	<input type="checkbox"/>	<input type="checkbox"/>
	NPDES (Gen. or Ind.) _____	<input checked="" type="checkbox"/>	<input type="checkbox"/>	<input type="checkbox"/>
	Other _____	<input type="checkbox"/>	<input type="checkbox"/>	<input type="checkbox"/>

8. Check State and local permits needed for your project. Circle jurisdiction.		N/A	Pending	Approved
	HPA	<input checked="" type="checkbox"/>	<input type="checkbox"/>	<input type="checkbox"/>
	Surface Mining	<input checked="" type="checkbox"/>	<input type="checkbox"/>	<input type="checkbox"/>
	Forest Practices	<input checked="" type="checkbox"/>	<input type="checkbox"/>	<input type="checkbox"/>
	Shoreline	<input checked="" type="checkbox"/>	<input type="checkbox"/>	<input type="checkbox"/>
	Shoreline Exemption	<input type="checkbox"/>	<input checked="" type="checkbox"/>	<input type="checkbox"/>
	Clearing and Grading	<input type="checkbox"/>	<input checked="" type="checkbox"/>	<input type="checkbox"/>
	Building or Subdivision	<input checked="" type="checkbox"/>	<input type="checkbox"/>	<input type="checkbox"/>
	Sensitive Areas Ordinance	<input checked="" type="checkbox"/>	<input type="checkbox"/>	<input type="checkbox"/>
	Other _____	<input type="checkbox"/>	<input type="checkbox"/>	<input type="checkbox"/>

9. Which federal, State, or tribal agencies have you contacted regarding your project and its impacts?
N/A

FTA and WSDOT have been contacted for this project.

Describe any modifications to the project as a result of these contacts:

-
10. What is the specific location of your project? Provide the zoning designation and the ¼ section, section, township, WRIA(s), and range.

LOCATION

The 10-mile-long Division Street BRT Project corridor is generally located along N. Division Street (US 2 and US 395) in the City of Spokane and parts of unincorporated Spokane County. It begins in the north, in the vicinity of the intersection of US 2 and Farwell Road, and continues west along Farwell Road/Hastings Road, where it intersects with N. Division Street. The corridor continues southbound along N. Division Street to the Spokane River. This segment includes a couplet (two one-way streets) along N. Division Street and Ruby Street between North River Drive and Cleveland Avenue. The project corridor continues into and terminates in downtown Spokane.

ZONING/LAND USE

The zoning designations along the north sections of the alignment include high and low density residential, mixed use, and regional commercial (LDR, HDR, MU, RC). The mainline section of the alignment includes general commercial, residential multifamily, residential high density, residential single family, and community business (GC-70, GC-150, RMF, RHD, RSF, CB-150). The downtown alignment includes downtown general, downtown university, and downtown center (DTG-100, DTU, DTG-70, DTC).

Land uses adjacent to and near the Division Street BRT corridor exhibit an urban to suburban to near rural gradient from the southern end of the corridor in downtown Spokane north to the intersection with US 395 in unincorporated Spokane County. In general, the southern end of the corridor is urban and characterized by a mix of land uses, transitioning north of the Spokane River to more auto-oriented commercial designated uses. North of Indiana Avenue, Division Street is consistently lined with retail and commercial uses, with small-lot single-family homes behind. North of Euclid Avenue, land use is characterized by more suburban land uses, including single-family residential, pockets of multifamily housing, big-box commercial, strip malls, and offices. There are two city parks abutting the west side of Division Street between Garland and Empire Avenues and Francis Avenue—B.A. Clark Park and the larger Franklin Park. Areas further north are characterized by strip malls and big-box retail, large parking lots, frequent driveway accesses along arterials, and low-density land uses. There are many parking lots along the corridor north of the Spokane River. The zoning designations along the corridor include: City of Spokane: DTC, DTU, DTG, DTS, GC, CC2 and Spokane County: LDR, HDR, RC, CC.

SECTION TOWNSHIP RANGE

TOWNSHIP 25 NORTH, RANGE 43 EAST, W.M.

NE1/4, NW1/4, SECTION 19; SE1/4, NE1/4, SECTION 18; SW1/4, NW1/4, SECTION 17; SE1/4, NE1/4, SECTION 07; SW1/4, NW1/4, SECTION 08; SW1/4, NW1/4, SECTION 05; SE1/4, NE1/4, SECTION 06.

TOWNSHIP 26 NORTH, RANGE 43 EAST, W.M.

SE1/4, NE1/4, SECTION 31; SW1/4, NW1/4, SECTION 32; SW1/4, NW1/4, SECTION 29; SE1/4, NE1/4, SECTION 30; SE1/4, NE1/4, SECTION 19; SW1/4, NW1/4, SECTION 20; SW1/4, NW1/4, SECTION 17; SE1/4, SECTION 18; SW1/4, NW1/4, NE1/4, SECTION 08; NW1/4, NE1/4, SECTION 09; SW1/4, SECTION 04.

WRIA

This project is located in WRIA 57 (Middle Spokane watershed), 54 (lower Spokane watershed) and 55 (Little Spokane watershed).

Does the project occur within an existing transportation corridor?

Yes No

-
11. Is the project within 150 feet of a lake, river, stream or bay, etc.? Yes No

If so, name the waterbodies.

The Project is within a well-developed and highly urbanized area. The project is in close proximity to the Spokane River and would cross via a bridge, however, no improvements would be included on that section of the project alignment. The bridge is within the existing ROW, and there are no improvements to the bridge or in close proximity to the river.

Do these waterbodies contain listed salmonids or bull trout? Yes No

If so, name the listed species and agency with jurisdiction (USFWS or NMFS).

The Spokane River does not contain any listed salmonids or bull trout.

-
12. a. Will blasting or pile-driving occur within 1 mile of suitable owl or murrelet habitat (specifically, old growth tree(s) or forest)? Yes No (if no, go to 12b)

b. Is the project within 0.25 miles of suitable owl or murrelet habitat? Yes No

-
13. a. Will blasting or pile-driving occur within 1 mile of a known bald eagle nest? (Contact the State Department of Fish & Wildlife for nest locations.) Yes No (must answer both 13a and 13b)

b. Is the project within 0.5 miles (line-of-sight) or 0.25 miles (non-line-of-sight) of a bald eagle nest, wintering concentration, roost, or foraging area?

Yes No

-
14. What is the size of the project (list area or length of disturbance), the amount of new impervious surface, and the total impervious surface?

N/A

The majority of the newly created impervious surfaces will be generated with the completion of the transit facility. It is estimated that the transit center will have approximately 188,000 square feet of impervious surfaces. There will be only minor increases in impervious surfaces along the alignment where stations will be located. Minor impacts, if any, are anticipated because much of the corridor already consists of impervious surfaces.

In answering the following questions, please describe the impacts assuming no mitigation:

IMPACT ASSESSMENT

-
15. Describe the potential beneficial and adverse impacts upon aquatic resources that will be caused by construction of the project:

N/A

The Project will not require any work in or adjacent to streams or other waterbodies. The closest waterbody to the Project is the Spokane River, which will not be impacted by the Project. Stormwater will follow current drainageways.

-
16. Describe the potential beneficial and adverse impacts upon aquatic resources resulting from the maintenance, use, or operation of the project (post-construction impacts): N/A

The Project will result in an increase in pollution-generating impervious surface area with the completion of the transit facility, potentially resulting in increased loading of stormwater with pollutants associated with automobile use. However, the overall objective of the Project is to reduce the number of vehicles on the roadway, which will reduce inputs of heavy metals and other contaminants associated with automobile use. Increased impervious surface area can also increase the rate of runoff, therefore a stormwater master plan will be developed for stormwater infiltration. Best management practices (BMP) will be used to reduce stormwater impacts during construction, and the Project would meet the requirements of the Stormwater Management Manual for Eastern Washington (2019) to address the potential long-term impacts of stormwater.

-
17. Describe the potential beneficial and adverse impacts upon terrestrial resources that will be caused by construction of the project: N/A

Impacts to terrestrial resources will likely be limited to minor clearing of trees, shrubs, and grasses during the construction of the transit facility, transit stations, and the Hastings Park and Ride modifications. No vegetation removal will occur in riparian or wetland habitats. The project will also likely result in increased noise and human activity during construction. However, no habitat suitable for nesting, breeding, or foraging of listed terrestrial species is present within proximity of the project. Therefore, impacts to terrestrial species or habitat supporting these species are not anticipated.

-
18. Describe the potential beneficial and adverse impacts upon terrestrial resources resulting from the maintenance, use, or operation of the project (post-construction impacts): N/A

The Project is not expected to change the level of service of the roadway. The proposed Project is anticipated to influence the rate or type of development in the surrounding area to a more transit-oriented development. The Project area is entirely within an urban environment and will have minor impact upon terrestrial resources. The intent of the Project is to provide enhanced transit service to communities along Division Street, connecting existing and forecast growth of development, including housing, employment, and services.

MITIGATION

19. Is the project likely to alter the water quality of any water bodies such as bays, estuaries, lakes, streams, rivers or wetlands (through sedimentation, urban runoff, toxics, turbidity, etc.)?

Yes No (If yes, answer a and b.)

a. What mitigation is proposed for construction impacts?

b. What mitigation is proposed for long-term impacts?

-
20. Will the project discharge water or generate runoff to any water bodies such as bays, estuaries, lakes, streams, rivers or wetlands?

Yes No (If yes, answer a and b.)

a. What mitigation is proposed for construction impacts?

b. What mitigation is proposed for long-term impacts?

21. Are clearing and grading activities part of the project? What is the area of direct disturbance? Include soil-disturbing activities, tree/shrub removal, and alteration of upland habitat.

Yes No (If yes, answer a and b.)

a. What mitigation is proposed for construction impacts?

The majority of Project activities would occur within the existing roadway or ROW, which will minimize the extent of clearing and grading. During construction of the transit facility, which is outside of the ROW, vegetation removal would be limited to existing vegetation including trees, shrubs, and grassy areas necessary for construction of the transit facility. No vegetation removal will occur in riparian areas or wetlands. BMPs will be in place to minimize disturbance, and areas that are disturbed will be restored and reseeded following construction. A Temporary Erosion and Sediment Control Plan will be in place to minimize the impacts of erosion and sedimentation/turbidity.

b. What mitigation is proposed for long-term impacts?

Any trees removed would be replaced in accordance with the City of Spokane and Spokane County regulations. All disturbed areas will be either restored (replanted) to pre-construction conditions as required by the agency of jurisdiction, or converted to impervious surface area.

22. Will the project remove or modify riparian vegetation within 150 feet of a water body?

Yes No (If yes, answer a and b.)

a. What mitigation is proposed for construction impacts?

b. What mitigation is proposed for long-term impacts?

23. Will the project place a structure within—or cause any change to—the bed or banks of a body of water?

Yes No (If yes, answer a and b.)

a. What mitigation is proposed for construction impacts?

b. What mitigation is proposed for long-term impacts?

24. Will the project place fill or structures within any 100-year floodplain?

Yes No (If yes, answer a and b.)

a. What mitigation is proposed for construction impacts?

b. What mitigation is proposed for long-term impacts?

25. Will the project divert water to or from the bay, estuary, lake, stream, river or wetland?

Yes No (If yes, answer a and b.)

a. What mitigation is proposed for construction impacts?

b. What mitigation is proposed for long-term impacts?

26. Will construction and/or operation of the project produce noise above ambient levels?

Yes No

If so, explain:

It is possible, that during the course of construction, construction equipment may reach noise levels above ambient levels. Best management practices will be employed and construction equipment will have the necessary indicators when noise levels exceed ambient levels.

27. Has all necessary environmental documentation been provided to FTA (request letters, agency response documentation, permit approvals)?

Yes No

Appendix A

Best Management Practices (BMPs) / Conservation Measures (CM) Checklist

Please confirm use of the following measures in your project. If the question is not applicable, check "NA" in the space to the right and provide an explanation of why. Consult your FTA Region 10 contact for more information on this checklist.

Conservation Measures During Construction

Exposed Soils/Riparian Vegetation:

- Yes No N/A Minimize the areal extent of exposed soil at any given time. Stabilize all unstable slopes with the potential to impact listed fish-bearing waters.
- Yes No N/A Replant disturbed riparian areas outside of the 150 foot setback with native species at a 2:1 ratio, including the removal of mature trees (greater than 6 inches diameter breast height, or dbh).
- Yes No N/A Do not place temporary material storage piles (>12 hours storage) in the 100-year floodplain during the rainy season unless storage occurs when flooding is not imminent, and storage piles with erosive material are covered with plastic tarps (or similar) and surrounded with erosion control devices.
- Yes No N/A Conduct extensive soil-disturbing work, including excavation, in the "dry" season (generally from June to October).
- Yes No N/A Prepare a Temporary Erosion and Sediment Control (TESC) Plan prior to construction to identify standard erosion and sediment control procedures.

Stormwater Maintenance:

- Yes No N/A Develop and implement a Stormwater Site Plan for > 1 acres of clearing, grading, or grubbing.
- Yes No N/A No untreated, undetained stormwater or dewatering will leave the limits of the construction site.
- Yes No N/A Discharged water will not exceed existing (baseline) conditions based on a 2-year storm event.

Spill Controls

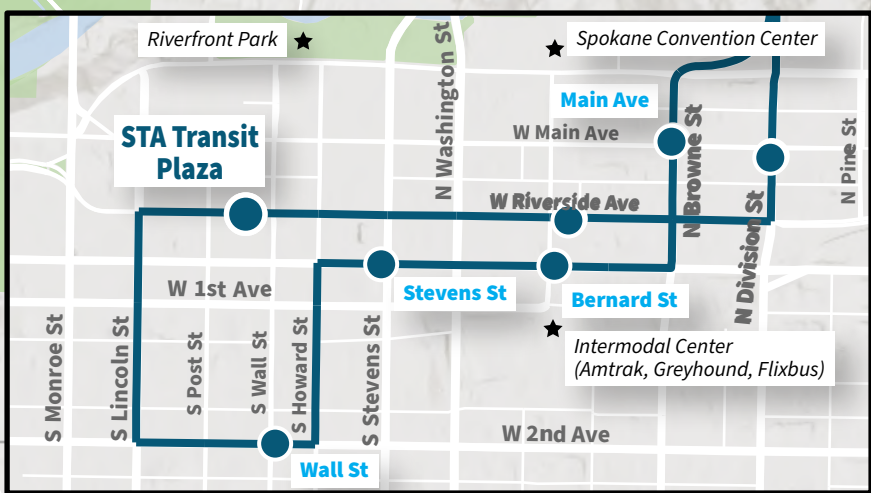
- Yes No N/A Restrict vehicle use in wetland and/or riparian areas.
- Yes No N/A Maintain a 300 ft setback for construction staging areas and equipment refueling near wetlands, streams, rivers, or drainages.
- Yes No N/A Prepare a Spill Prevention, Containment, and Control Plan (SPCCP) prior to construction to address potentially toxic materials used on-site during construction.
- Yes No N/A Keep spill clean-up equipment available onsite during construction, and include a spill control separator in the overall drainage system, if necessary.
- Yes No N/A Paving, chip sealing, and/or painting should occur in dry weather. Use 2-gallon pails and drip pans/protective devices when available.
- Yes No N/A For projects involving concrete, establish concrete truck chute cleanout areas to properly contain wet concrete. Protect all inlets and catchments from fresh concrete, tackifier, paving, or paint stripping if inclement weather unexpectedly occurs.
- Yes No N/A Collect and dispose debris accumulations prior to fresh water flushing. Use clean water only.
- Yes No N/A Clean paint materials and maintenance equipment outside of surface waters. Do not discharge cleaning runoff into surface waters.

Long-Term Conservation Measures

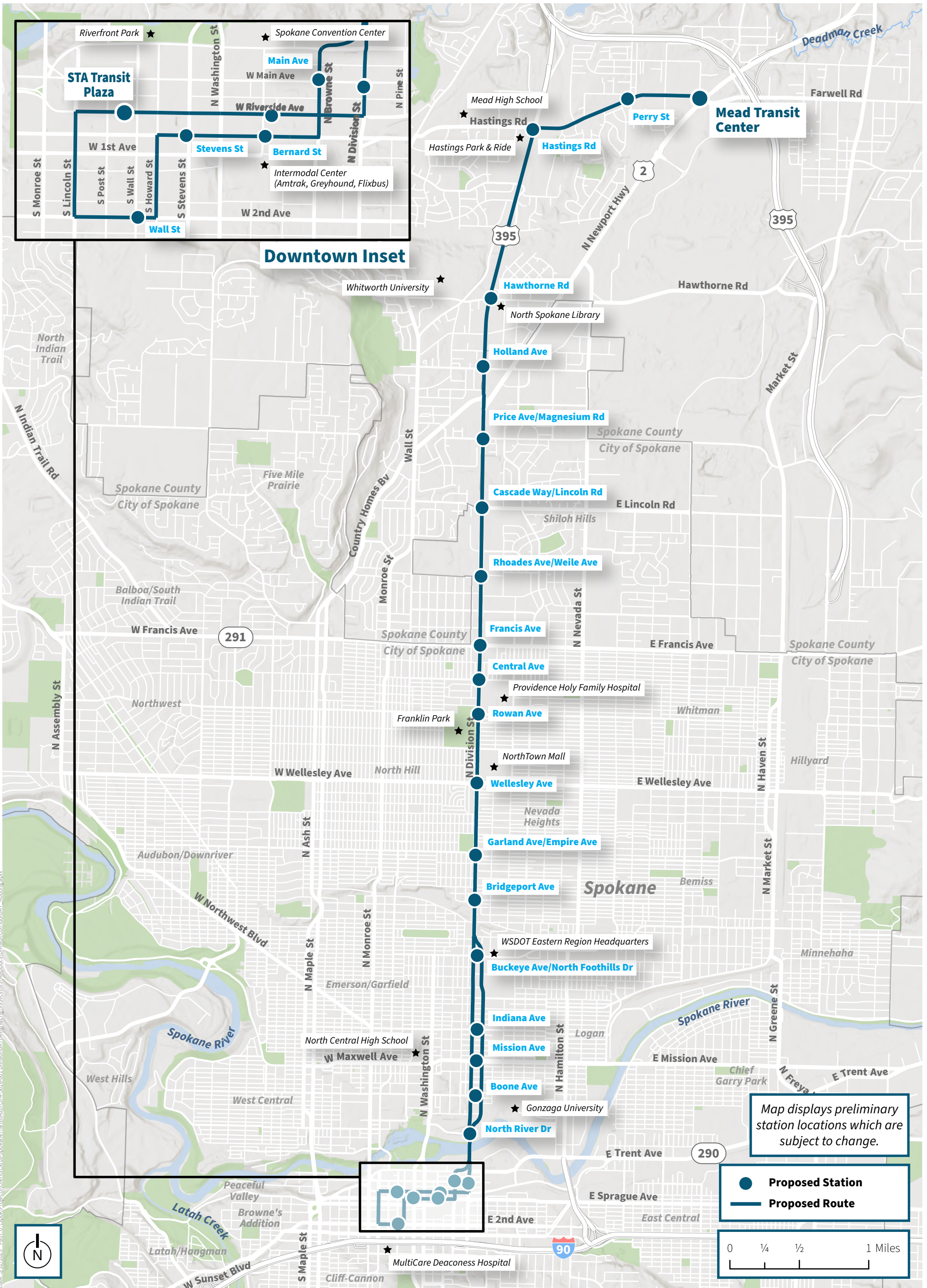
- Yes No N/A All construction & operation will occur greater than 150 feet from a listed salmonid-bearing waterbody.
- Yes No N/A Oil-water separators, bioswales, or other appropriate water quality treatment will be provided for 100% of all new and disturbed impervious surfaces..
- Yes No N/A Stormwater infiltration facilities will be designed with appropriate infiltration conditions and will be upgraded to handle increased flows or treatment.
- Yes No N/A Stream modifications or in-stream structures will not occur.

Attachment A

Project Location Map

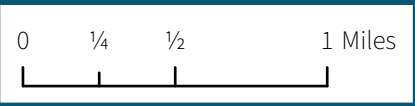


Downtown Inset



Map displays preliminary station locations which are subject to change.

- Proposed Station
- Proposed Route



Date: 5/31/2023 Path: U:\Spokane\Projects\Clients\5618\001_DivisionBRT\Design\Eng\995\svcs\GIS\MapDocs\DivisionCorridorBRT_Routing.aprx

Source: City of Spokane, Spokane County, SRTC, WSDOT, US Census, USDA, ESRI, Mapbox, OpenStreetMap

Attachment B

Essential Fish Habitat Report

EFH Mapper Report

EFH Data Notice

Essential Fish Habitat (EFH) is defined by textual descriptions contained in the fishery management plans developed by the regional fishery management councils. In most cases mapping data can not fully represent the complexity of the habitats that make up EFH. This report should be used for general interest queries only and should not be interpreted as a definitive evaluation of EFH at this location. A location-specific evaluation of EFH for any official purposes must be performed by a regional expert. Please refer to the following links for the appropriate regional resources.

[West Coast Regional Office](#)

Query Results

Degrees, Minutes, Seconds: Latitude = 47° 43' 26" N, Longitude = 118° 35' 20" W
Decimal Degrees: Latitude = 47.724, Longitude = -117.411

The query location intersects with spatial data representing EFH and/or HAPCs for the following species/management units.

EFH

No additional Essential Fish Habitats (EFH) were identified at the report location.

Pacific Salmon EFH

No Pacific Salmon Essential Fish Habitat (EFH) were identified at the report location.

Atlantic Salmon

No Atlantic Salmon were identified at the report location.

HAPCs

No Habitat Areas of Particular Concern (HAPC) were identified at the report location.

EFH Areas Protected from Fishing

No EFH Areas Protected from Fishing (EFHA) were identified at the report location.

Spatial data does not currently exist for all the managed species in this area. The following is a list of species or management units for which there is no spatial data.

****For links to all EFH text descriptions see the complete data inventory: [open data inventory -->](#)**

Pacific Coastal Pelagic Species,

Jack Mackerel,

Pacific (Chub) Mackerel,

Pacific Sardine,

Northern Anchovy - Central Subpopulation,

Northern Anchovy - Northern Subpopulation,

Pacific Highly Migratory Species,

Bigeye Thresher Shark - North Pacific,

Bluefin Tuna - Pacific,

Dolphinfish (Dorado or Mahimahi) - Pacific,

Spatial data does not currently exist for all the managed species in this area. The following is a list of species or management units for which there is no spatial data.

****For links to all EFH text descriptions see the complete data inventory: [open data inventory -->](#)**

Pelagic Thresher Shark - North Pacific,
Swordfish - North Pacific

Attachment C

USFWS IPaC

Threatened and

Endangered

Species Lists

IPaC resource list

This report is an automatically generated list of species and other resources such as critical habitat (collectively referred to as *trust resources*) under the U.S. Fish and Wildlife Service's (USFWS) jurisdiction that are known or expected to be on or near the project area referenced below. The list may also include trust resources that occur outside of the project area, but that could potentially be directly or indirectly affected by activities in the project area. However, determining the likelihood and extent of effects a project may have on trust resources typically requires gathering additional site-specific (e.g., vegetation/species surveys) and project-specific (e.g., magnitude and timing of proposed activities) information.

Below is a summary of the project information you provided and contact information for the USFWS office(s) with jurisdiction in the defined project area. Please read the introduction to each section that follows (Endangered Species, Migratory Birds, USFWS Facilities, and NWI Wetlands) for additional information applicable to the trust resources addressed in that section.

Location

Spokane County, Washington



Local office

Washington Fish And Wildlife Office

☎ (360) 753-9440

📅 (360) 753-9405

510 Desmond Drive Se Suite 102

515 Deschamps Drive SE, Suite 102
Lacey, WA 98503-1263

NOT FOR CONSULTATION

Endangered species

This resource list is for informational purposes only and does not constitute an analysis of project level impacts.

The primary information used to generate this list is the known or expected range of each species. Additional areas of influence (AOI) for species are also considered. An AOI includes areas outside of the species range if the species could be indirectly affected by activities in that area (e.g., placing a dam upstream of a fish population even if that fish does not occur at the dam site, may indirectly impact the species by reducing or eliminating water flow downstream). Because species can move, and site conditions can change, the species on this list are not guaranteed to be found on or near the project area. To fully determine any potential effects to species, additional site-specific and project-specific information is often required.

Section 7 of the Endangered Species Act **requires** Federal agencies to "request of the Secretary information whether any species which is listed or proposed to be listed may be present in the area of such proposed action" for any project that is conducted, permitted, funded, or licensed by any Federal agency. A letter from the local office and a species list which fulfills this requirement can **only** be obtained by requesting an official species list from either the Regulatory Review section in IPaC (see directions below) or from the local field office directly.

For project evaluations that require USFWS concurrence/review, please return to the IPaC website and request an official species list by doing the following:

1. Draw the project location and click CONTINUE.
2. Click DEFINE PROJECT.
3. Log in (if directed to do so).
4. Provide a name and description for your project.
5. Click REQUEST SPECIES LIST.

Listed species¹ and their critical habitats are managed by the [Ecological Services Program](#) of the U.S. Fish and Wildlife Service (USFWS) and the fisheries division of the National Oceanic and Atmospheric Administration (NOAA Fisheries²).

Species and critical habitats under the sole responsibility of NOAA Fisheries are **not** shown on this list. Please contact [NOAA Fisheries](#) for [species under their jurisdiction](#).

-
1. Species listed under the [Endangered Species Act](#) are threatened or endangered; IPaC also shows species that are candidates, or proposed, for listing. See the [listing status page](#) for more information. IPaC only shows species that are regulated by USFWS (see FAQ).

2. [NOAA Fisheries](#), also known as the National Marine Fisheries Service (NMFS), is an office of the National Oceanic and Atmospheric Administration within the Department of Commerce.

The following species are potentially affected by activities in this location:

Birds

NAME	STATUS
Yellow-billed Cuckoo <i>Coccyzus americanus</i> There is final critical habitat for this species. Your location does not overlap the critical habitat. https://ecos.fws.gov/ecp/species/3911	Threatened

Fishes

NAME	STATUS
Bull Trout <i>Salvelinus confluentus</i> There is final critical habitat for this species. Your location does not overlap the critical habitat. https://ecos.fws.gov/ecp/species/8212	Threatened

Insects

NAME	STATUS
Monarch Butterfly <i>Danaus plexippus</i> Wherever found No critical habitat has been designated for this species. https://ecos.fws.gov/ecp/species/9743	Candidate

Critical habitats

Potential effects to critical habitat(s) in this location must be analyzed along with the endangered species themselves.

There are no critical habitats at this location.

You are still required to determine if your project(s) may have effects on all above listed species.

Bald & Golden Eagles

Bald and golden eagles are protected under the [Bald and Golden Eagle Protection Act](#) and the [Migratory Bird Treaty Act](#).

Any person or organization who plans or conducts activities that may result in impacts to bald or golden eagles, or their habitats, should follow appropriate regulations and consider implementing appropriate conservation measures, as described [below](#).

Additional information can be found using the following links:

- Eagle Management <https://www.fws.gov/program/eagle-management>
- Measures for avoiding and minimizing impacts to birds <https://www.fws.gov/library/collections/avoiding-and-minimizing-incident-take-migratory-birds>
- Nationwide conservation measures for birds <https://www.fws.gov/sites/default/files/documents/nationwide-standard-conservation-measures.pdf>

There are bald and/or golden eagles in your project area.

For guidance on when to schedule activities or implement avoidance and minimization measures to reduce impacts to migratory birds on your list, click on the PROBABILITY OF PRESENCE SUMMARY at the top of your list to see when these birds are most likely to be present and breeding in your project area.

NAME	BREEDING SEASON
<p>Bald Eagle <i>Haliaeetus leucocephalus</i></p> <p>This is not a Bird of Conservation Concern (BCC) in this area, but warrants attention because of the Eagle Act or for potential susceptibilities in offshore areas from certain types of development or activities.</p>	Breeds Jan 1 to Aug 31
<p>Golden Eagle <i>Aquila chrysaetos</i></p> <p>This is not a Bird of Conservation Concern (BCC) in this area, but warrants attention because of the Eagle Act or for potential susceptibilities in offshore areas from certain types of development or activities.</p> <p>https://ecos.fws.gov/ecp/species/1680</p>	Breeds Jan 1 to Aug 31

Probability of Presence Summary

The graphs below provide our best understanding of when birds of concern are most likely to be present in your project area. This information can be used to tailor and schedule your project activities to avoid or minimize impacts to birds. Please make sure you read and understand the FAQ "Proper Interpretation and Use of Your Migratory Bird Report" before using or attempting to interpret this report.

Probability of Presence (■)

Each green bar represents the bird's relative probability of presence in the 10km grid cell(s) your project overlaps during a particular week of the year. (A year is represented as 12 4-week months.) A taller bar indicates a higher probability of species presence. The survey effort (see below) can be used to establish a level of confidence in the presence score. One can have higher confidence in the presence score if the corresponding survey effort is also high.

How is the probability of presence score calculated? The calculation is done in three steps:

1. The probability of presence for each week is calculated as the number of survey events in the week where the species was detected divided by the total number of survey events for that week. For example, if in week 12 there were 20 survey events and the Spotted Towhee was found in 5 of them, the probability of presence of the Spotted Towhee in week 12 is 0.25.
2. To properly present the pattern of presence across the year, the relative probability of presence is calculated. This is the probability of presence divided by the maximum probability of presence across all weeks. For example, imagine the probability of presence in week 20 for the Spotted Towhee is 0.05, and that the probability of presence at week 12 (0.25) is the maximum of any week of the year. The relative probability of presence on week 12 is $0.25/0.25 = 1$; at week 20 it is $0.05/0.25 = 0.2$.
3. The relative probability of presence calculated in the previous step undergoes a statistical conversion so that all possible values fall between 0 and 10, inclusive. This is the probability of presence score.

To see a bar's probability of presence score, simply hover your mouse cursor over the bar.

Breeding Season (■)

Yellow bars denote a very liberal estimate of the time-frame inside which the bird breeds across its entire range. If there are no yellow bars shown for a bird, it does not breed in your project area.

Survey Effort (|)

Vertical black lines superimposed on probability of presence bars indicate the number of surveys performed for that species in the 10km grid cell(s) your project area overlaps. The number of surveys is expressed as a range, for example, 33 to 64 surveys.

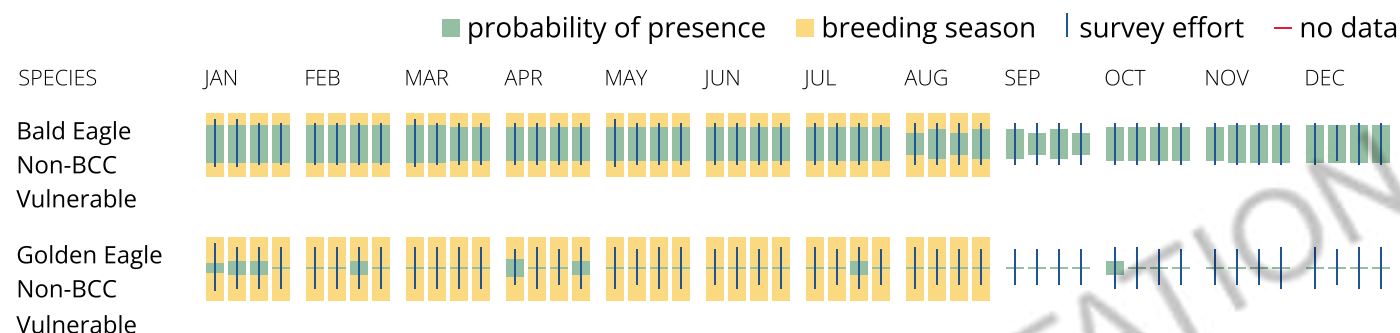
To see a bar's survey effort range, simply hover your mouse cursor over the bar.

No Data (—)

A week is marked as having no data if there were no survey events for that week.

Survey Timeframe

Surveys from only the last 10 years are used in order to ensure delivery of currently relevant information. The exception to this is areas off the Atlantic coast, where bird returns are based on all years of available data, since data in these areas is currently much more sparse.



What does IPaC use to generate the potential presence of bald and golden eagles in my specified location?

The potential for eagle presence is derived from data provided by the [Avian Knowledge Network \(AKN\)](#). The AKN data is based on a growing collection of [survey, banding, and citizen science datasets](#) and is queried and filtered to return a list of those birds reported as occurring in the 10km grid cell(s) which your project intersects, and that have been identified as warranting special attention because they are a BCC species in that area, an eagle ([Eagle Act](#) requirements may apply). To see a list of all birds potentially present in your project area, please visit the [Rapid Avian Information Locator \(RAIL\) Tool](#).

What does IPaC use to generate the probability of presence graphs of bald and golden eagles in my specified location?

The Migratory Bird Resource List is comprised of USFWS [Birds of Conservation Concern \(BCC\)](#) and other species that may warrant special attention in your project location.

The migratory bird list generated for your project is derived from data provided by the [Avian Knowledge Network \(AKN\)](#). The AKN data is based on a growing collection of [survey, banding, and citizen science datasets](#) and is queried and filtered to return a list of those birds reported as occurring in the 10km grid cell(s) which your project intersects, and that have been identified as warranting special attention because they are a BCC species in that area, an eagle ([Eagle Act](#) requirements may apply), or a species that has a particular vulnerability to offshore activities or development.

Again, the Migratory Bird Resource list includes only a subset of birds that may occur in your project area. It is not representative of all birds that may occur in your project area. To get a list of all birds potentially present in your project area, please visit the [Rapid Avian Information Locator \(RAIL\) Tool](#).

What if I have eagles on my list?

If your project has the potential to disturb or kill eagles, you may need to obtain a permit to avoid violating the [Eagle Act](#) should such impacts occur. Please contact your local Fish and Wildlife Service Field Office if you have questions.

Migratory birds

Certain birds are protected under the Migratory Bird Treaty Act¹ and the Bald and Golden Eagle Protection Act².

Any person or organization who plans or conducts activities that may result in impacts to migratory birds, eagles, and their habitats should follow appropriate regulations and consider implementing appropriate conservation measures, as described [below](#).

1. The [Migratory Birds Treaty Act](#) of 1918.
2. The [Bald and Golden Eagle Protection Act](#) of 1940.

Additional information can be found using the following links:

- Birds of Conservation Concern <https://www.fws.gov/program/migratory-birds/species>
- Measures for avoiding and minimizing impacts to birds <https://www.fws.gov/library/collections/avoiding-and-minimizing-incident-take-migratory-birds>
- Nationwide conservation measures for birds <https://www.fws.gov/sites/default/files/documents/nationwide-standard-conservation-measures.pdf>

The birds listed below are birds of particular concern either because they occur on the [USFWS Birds of Conservation Concern](#) (BCC) list or warrant special attention in your project location. To learn more about the levels of concern for birds on your list and how this list is generated, see the FAQ [below](#). This is not a list of every bird you may find in this location, nor a guarantee that every bird on this list will be found in your project area. To see exact locations of where birders and the general public have sighted birds in and around your project area, visit the [E-bird data mapping tool](#) (Tip: enter your location, desired date range and a species on your list). For projects that occur off the Atlantic Coast, additional maps and models detailing the relative occurrence and abundance of bird species on your list are available. Links to additional information about Atlantic Coast birds, and other important information about your migratory bird list, including how to properly interpret and use your migratory bird report, can be found [below](#).

For guidance on when to schedule activities or implement avoidance and minimization measures to reduce impacts to migratory birds on your list, click on the PROBABILITY OF PRESENCE SUMMARY at the top of your list to see when these birds are most likely to be present and breeding in your project area.

NAME	BREEDING SEASON
<p>Bald Eagle <i>Haliaeetus leucocephalus</i></p> <p>This is not a Bird of Conservation Concern (BCC) in this area, but warrants attention because of the Eagle Act or for potential susceptibilities in offshore areas from certain types of development or activities.</p>	Breeds Jan 1 to Aug 31
<p>California Gull <i>Larus californicus</i></p> <p>This is a Bird of Conservation Concern (BCC) throughout its range in the continental USA and Alaska.</p>	Breeds Mar 1 to Jul 31
<p>Cassin's Finch <i>Carpodacus cassinii</i></p> <p>This is a Bird of Conservation Concern (BCC) throughout its range in the continental USA and Alaska. https://ecos.fws.gov/ecp/species/9462</p>	Breeds May 15 to Jul 15
<p>Evening Grosbeak <i>Coccothraustes vespertinus</i></p> <p>This is a Bird of Conservation Concern (BCC) throughout its range in the continental USA and Alaska.</p>	Breeds May 15 to Aug 10
<p>Golden Eagle <i>Aquila chrysaetos</i></p> <p>This is not a Bird of Conservation Concern (BCC) in this area, but warrants attention because of the Eagle Act or for potential susceptibilities in offshore areas from certain types of development or activities. https://ecos.fws.gov/ecp/species/1680</p>	Breeds Jan 1 to Aug 31
<p>Lesser Yellowlegs <i>Tringa flavipes</i></p> <p>This is a Bird of Conservation Concern (BCC) throughout its range in the continental USA and Alaska. https://ecos.fws.gov/ecp/species/9679</p>	Breeds elsewhere
<p>Lewis's Woodpecker <i>Melanerpes lewis</i></p> <p>This is a Bird of Conservation Concern (BCC) throughout its range in the continental USA and Alaska. https://ecos.fws.gov/ecp/species/9408</p>	Breeds Apr 20 to Sep 30
<p>Long-eared Owl <i>asio otus</i></p> <p>This is a Bird of Conservation Concern (BCC) throughout its range in the continental USA and Alaska. https://ecos.fws.gov/ecp/species/3631</p>	Breeds Mar 1 to Jul 15

Olive-sided Flycatcher *Contopus cooperi*

Breeds May 20 to Aug 31

This is a Bird of Conservation Concern (BCC) throughout its range in the continental USA and Alaska.

<https://ecos.fws.gov/ecp/species/3914>

Rufous Hummingbird *selasphorus rufus*

Breeds Apr 15 to Jul 15

This is a Bird of Conservation Concern (BCC) throughout its range in the continental USA and Alaska.

<https://ecos.fws.gov/ecp/species/8002>

Western Grebe *aechmophorus occidentalis*

Breeds Jun 1 to Aug 31

This is a Bird of Conservation Concern (BCC) throughout its range in the continental USA and Alaska.

<https://ecos.fws.gov/ecp/species/6743>

Probability of Presence Summary

The graphs below provide our best understanding of when birds of concern are most likely to be present in your project area. This information can be used to tailor and schedule your project activities to avoid or minimize impacts to birds. Please make sure you read and understand the FAQ "Proper Interpretation and Use of Your Migratory Bird Report" before using or attempting to interpret this report.

Probability of Presence (■)

Each green bar represents the bird's relative probability of presence in the 10km grid cell(s) your project overlaps during a particular week of the year. (A year is represented as 12 4-week months.) A taller bar indicates a higher probability of species presence. The survey effort (see below) can be used to establish a level of confidence in the presence score. One can have higher confidence in the presence score if the corresponding survey effort is also high.

How is the probability of presence score calculated? The calculation is done in three steps:

1. The probability of presence for each week is calculated as the number of survey events in the week where the species was detected divided by the total number of survey events for that week. For example, if in week 12 there were 20 survey events and the Spotted Towhee was found in 5 of them, the probability of presence of the Spotted Towhee in week 12 is 0.25.
2. To properly present the pattern of presence across the year, the relative probability of presence is calculated. This is the probability of presence divided by the maximum probability of presence across all weeks. For example, imagine the probability of presence in week 20 for the Spotted Towhee is 0.05, and that the probability of presence at week 12 (0.25) is the maximum of any week of the year. The relative probability of presence on week 12 is $0.25/0.25 = 1$; at week 20 it is $0.05/0.25 = 0.2$.

3. The relative probability of presence calculated in the previous step undergoes a statistical conversion so that all possible values fall between 0 and 10, inclusive. This is the probability of presence score.

To see a bar's probability of presence score, simply hover your mouse cursor over the bar.

Breeding Season (■)

Yellow bars denote a very liberal estimate of the time-frame inside which the bird breeds across its entire range. If there are no yellow bars shown for a bird, it does not breed in your project area.

Survey Effort (|)

Vertical black lines superimposed on probability of presence bars indicate the number of surveys performed for that species in the 10km grid cell(s) your project area overlaps. The number of surveys is expressed as a range, for example, 33 to 64 surveys.

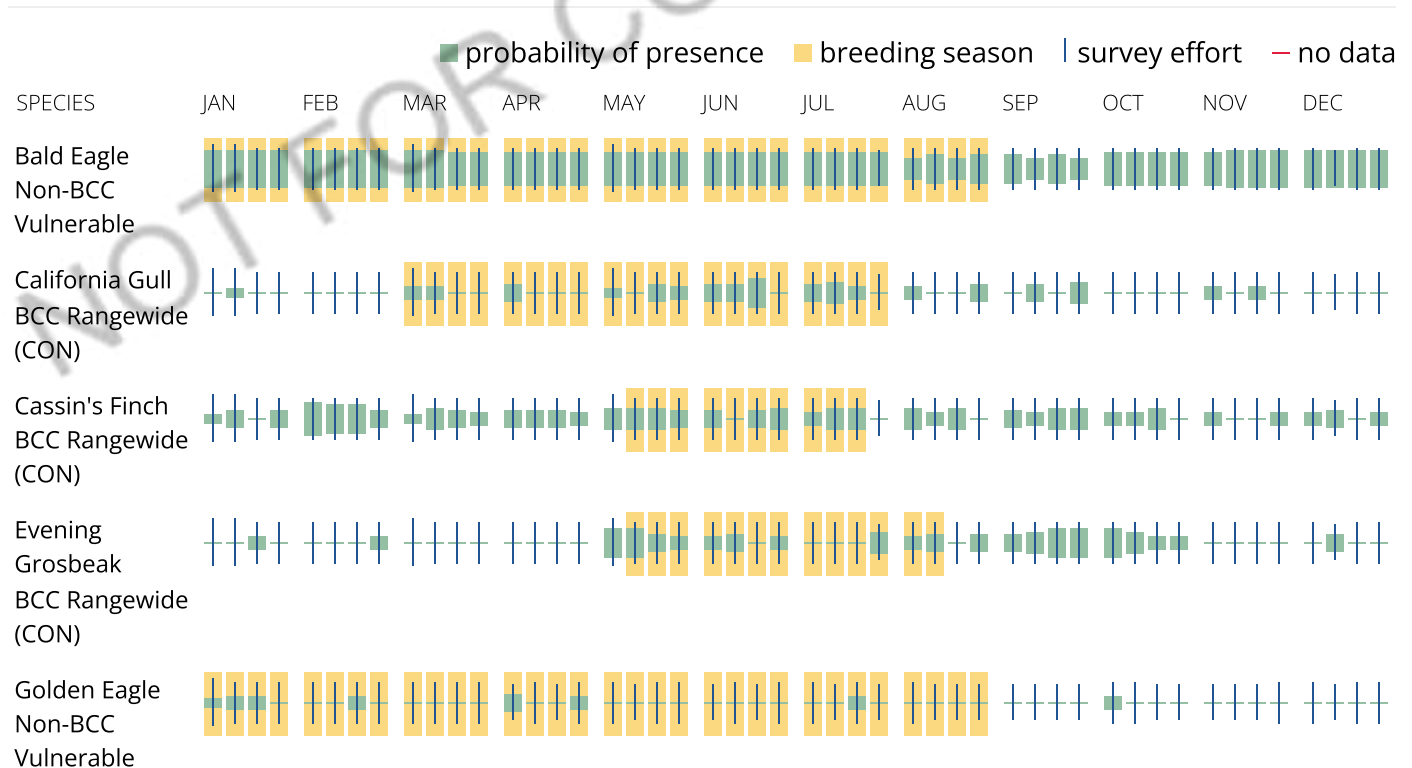
To see a bar's survey effort range, simply hover your mouse cursor over the bar.


No Data (-)

A week is marked as having no data if there were no survey events for that week.

Survey Timeframe

Surveys from only the last 10 years are used in order to ensure delivery of currently relevant information. The exception to this is areas off the Atlantic coast, where bird returns are based on all years of available data, since data in these areas is currently much more sparse.





Tell me more about conservation measures I can implement to avoid or minimize impacts to migratory birds.

[Nationwide Conservation Measures](#) describes measures that can help avoid and minimize impacts to all birds at any location year round. Implementation of these measures is particularly important when birds are most likely to occur in the project area. When birds may be breeding in the area, identifying the locations of any active nests and avoiding their destruction is a very helpful impact minimization measure. To see when birds are most likely to occur and be breeding in your project area, view the Probability of Presence Summary. [Additional measures](#) or [permits](#) may be advisable depending on the type of activity you are conducting and the type of infrastructure or bird species present on your project site.

What does IPaC use to generate the list of migratory birds that potentially occur in my specified location?

The Migratory Bird Resource List is comprised of USFWS [Birds of Conservation Concern \(BCC\)](#) and other species that may warrant special attention in your project location.

The migratory bird list generated for your project is derived from data provided by the [Avian Knowledge Network \(AKN\)](#). The AKN data is based on a growing collection of [survey, banding, and citizen science datasets](#) and is queried and filtered to return a list of those birds reported as occurring in the 10km grid cell(s) which your project intersects, and that have been identified as warranting special attention because they are a BCC species in that area, an eagle ([Eagle Act](#) requirements may apply), or a species that has a particular vulnerability to offshore activities or development.

Again, the Migratory Bird Resource list includes only a subset of birds that may occur in your project area. It is not representative of all birds that may occur in your project area. To get a list of all birds potentially present in your project area, please visit the [Rapid Avian Information Locator \(RAIL\) Tool](#).

What does IPaC use to generate the probability of presence graphs for the migratory birds potentially occurring in my specified location?

The probability of presence graphs associated with your migratory bird list are based on data provided by the [Avian Knowledge Network \(AKN\)](#). This data is derived from a growing collection of [survey, banding, and citizen science datasets](#).

Probability of presence data is continuously being updated as new and better information becomes available. To learn more about how the probability of presence graphs are produced and how to interpret them, go to the Probability of Presence Summary and then click on the "Tell me about these graphs" link.

How do I know if a bird is breeding, wintering or migrating in my area?

To see what part of a particular bird's range your project area falls within (i.e. breeding, wintering, migrating or year-round), you may query your location using the [RAIL Tool](#) and look at the range maps provided for birds in your area at the bottom of the profiles provided for each bird in your results. If a bird on your migratory bird species list has a breeding season associated with it, if that bird does occur in your project area, there may be nests present at some point within the timeframe specified. If "Breeds elsewhere" is indicated, then the bird likely does not breed in your project area.

What are the levels of concern for migratory birds?

Migratory birds delivered through IPaC fall into the following distinct categories of concern:

1. "BCC Rangewide" birds are [Birds of Conservation Concern](#) (BCC) that are of concern throughout their range anywhere within the USA (including Hawaii, the Pacific Islands, Puerto Rico, and the Virgin Islands);
2. "BCC - BCR" birds are BCCs that are of concern only in particular Bird Conservation Regions (BCRs) in the continental USA; and
3. "Non-BCC - Vulnerable" birds are not BCC species in your project area, but appear on your list either because of the [Eagle Act](#) requirements (for eagles) or (for non-eagles) potential susceptibilities in offshore areas from certain types of development or activities (e.g. offshore energy development or longline fishing).

Although it is important to try to avoid and minimize impacts to all birds, efforts should be made, in particular, to avoid and minimize impacts to the birds on this list, especially eagles and BCC species of rangewide concern. For more information on conservation measures you can implement to help avoid and minimize migratory bird impacts and requirements for eagles, please see the FAQs for these topics.

Details about birds that are potentially affected by offshore projects

For additional details about the relative occurrence and abundance of both individual bird species and groups of bird species within your project area off the Atlantic Coast, please visit the [Northeast Ocean Data Portal](#). The Portal also offers data and information about other taxa besides birds that may be helpful to you in your project review. Alternately, you may download the bird model results files underlying the portal maps through the [NOAA NCCOS Integrative Statistical Modeling and Predictive Mapping of Marine Bird Distributions and Abundance on the Atlantic Outer Continental Shelf](#) project webpage.

Bird tracking data can also provide additional details about occurrence and habitat use throughout the year, including migration. Models relying on survey data may not include this information. For additional information on marine bird tracking data, see the [Diving Bird Study](#) and the [nanotag studies](#) or contact

[Caleb Spiegel](#) or [Pam Loring](#).

What if I have eagles on my list?

If your project has the potential to disturb or kill eagles, you may need to [obtain a permit](#) to avoid violating the Eagle Act should such impacts occur.

Proper Interpretation and Use of Your Migratory Bird Report

The migratory bird list generated is not a list of all birds in your project area, only a subset of birds of priority concern. To learn more about how your list is generated, and see options for identifying what other birds may be in your project area, please see the FAQ "What does IPaC use to generate the migratory birds potentially occurring in my specified location". Please be aware this report provides the "probability of presence" of birds within the 10 km grid cell(s) that overlap your project; not your exact project footprint. On the graphs provided, please also look carefully at the survey effort (indicated by the black vertical bar) and for the existence of the "no data" indicator (a red horizontal bar). A high survey effort is the key component. If the survey effort is high, then the probability of presence score can be viewed as more dependable. In contrast, a low survey effort bar or no data bar means a lack of data and, therefore, a lack of certainty about presence of the species. This list is not perfect; it is simply a starting point for identifying what birds of concern have the potential to be in your project area, when they might be there, and if they might be breeding (which means nests might be present). The list helps you know what to look for to confirm presence, and helps guide you in knowing when to implement conservation measures to avoid or minimize potential impacts from your project activities, should presence be confirmed. To learn more about conservation measures, visit the FAQ "Tell me about conservation measures I can implement to avoid or minimize impacts to migratory birds" at the bottom of your migratory bird trust resources page.

Facilities

National Wildlife Refuge lands

Any activity proposed on lands managed by the [National Wildlife Refuge](#) system must undergo a 'Compatibility Determination' conducted by the Refuge. Please contact the individual Refuges to discuss any questions or concerns.

There are no refuge lands at this location.

Fish hatcheries

There are no fish hatcheries at this location.

Wetlands in the National Wetlands Inventory (NWI)

Impacts to [NWI wetlands](#) and other aquatic habitats may be subject to regulation under Section 404 of the Clean Water Act, or other State/Federal statutes.

For more information please contact the Regulatory Program of the local [U.S. Army Corps of Engineers District](#).

Please note that the NWI data being shown may be out of date. We are currently working to update our NWI data set. We recommend you verify these results with a site visit to determine the actual extent of wetlands on site.

This location overlaps the following wetlands:

FRESHWATER POND

[PUBHx](#)

RIVERINE

[R3UBH](#)

[R4SBC](#)

[R5UBH](#)

A full description for each wetland code can be found at the [National Wetlands Inventory website](#)

NOTE: This initial screening does **not** replace an on-site delineation to determine whether wetlands occur. Additional information on the NWI data is provided below.

Data limitations

The Service's objective of mapping wetlands and deepwater habitats is to produce reconnaissance level information on the location, type and size of these resources. The maps are prepared from the analysis of high altitude imagery. Wetlands are identified based on vegetation, visible hydrology and geography. A margin of error is inherent in the use of imagery; thus, detailed on-the-ground inspection of any particular site may result in revision of the wetland boundaries or classification established through image analysis.

The accuracy of image interpretation depends on the quality of the imagery, the experience of the image analysts, the amount and quality of the collateral data and the amount of ground truth verification work conducted. Metadata should be consulted to determine the date of the source imagery used and any mapping problems.

Wetlands or other mapped features may have changed since the date of the imagery or field work. There may be occasional differences in polygon boundaries or classifications between the information depicted on the map and the actual conditions on site.

Data exclusions

Certain wetland habitats are excluded from the National mapping program because of the limitations of aerial imagery as the primary data source used to detect wetlands. These habitats include seagrasses or submerged aquatic vegetation that are found in the intertidal and subtidal zones of estuaries and nearshore coastal waters. Some deepwater reef communities (coral or tubercid worm reefs) have also been excluded from the inventory. These habitats, because of their depth, go undetected by aerial imagery.

Data precautions

Federal, state, and local regulatory agencies with jurisdiction over wetlands may define and describe wetlands in a different manner than that used in this inventory. There is no attempt, in either the design or products of this inventory, to define the limits of proprietary jurisdiction of any Federal, state, or local government or to establish the geographical scope of the regulatory programs of government agencies. Persons intending to engage in activities involving modifications within or adjacent to wetland areas should seek the advice of appropriate Federal, state, or local agencies concerning specified agency regulatory programs and proprietary jurisdictions that may affect such activities.

NOT FOR CONSULTATION

Attachment D

Sole Source Aquifer

Checklist

Sole Source Aquifer Checklist

PROJECT NAME: Division Street Bus Rapid Transit (BRT) Project Geotechnical Investigations

NAME OF SOLE SOURCE AQUIFER OR SOURCE AREA:
Spokane-Rathdrum Prairie Sole Source Aquifer

1. Location of project:

The project is located in the City of Spokane, as well as a portion of unincorporated Spokane County, Washington. Twenty-two boring investigations will occur within the operational right-of-way. Attachment A includes a map showing the Division Street BRT geotechnical investigations boring locations.

2. Project description.

Spokane Transit Authority (STA) is planning to conduct subsurface geotechnical explorations within the operational right-of-way in support of the Division Street BRT project. Activities will include drilling test bores for geotechnical evaluation and sampling. The purpose of these borings is to collect essential subsurface information to support engineering and design activities related to planned transit infrastructure improvements. The project is limited to data collection activities and does not involve any construction or substantial ground disturbance.

The geotechnical explorations will consist of twenty-two test borings at specific locations along the project alignment. These borings will extend to a maximum depth of 25-feet and will be executed using a truck-mounted drill. The borings will be started by advancing a 12-inch-diameter core barrel through the existing pavement section. The remaining depth of boring will be drilled from the bottom of the pavement section by employing 4.5-inch-diameter air rotary drilling methods. The air rotary method has been chosen for its capacity to generate minimal drill cuttings, eliminating the need for drilling fluid during the process.

To ensure environmental responsibility and compliance, cuttings generated during drilling will be carefully returned to the borehole, and the borings will be sealed with a bentonite hole plug. Throughout the drilling process, they will collect 2.5-inch split spoon samples of encountered soils at approximately 5-foot-depth intervals. These samples are integral for both on-site logging and subsequent laboratory testing. This systematic sampling approach aims to provide comprehensive insights into the soil composition and properties at various depths. After drilling to final depth, the borings will be backfilled with bentonite chips to within 5 feet of ground surface. Crushed surfacing top course will then be placed and compacted from 5-feet below ground surface to the bottom of the existing pavement section using an autohammer.

Asphalt cold patch will then be placed and compacted using an autohammer to restore the existing pavement thickness. These backfilling and drilling methods

will adhere to local requirements to ensure the restoration and integrity of the affected surfaces, thereby minimizing potential disruptions to the surrounding environment.

Laboratory testing will encompass various analyses, such as sieve analyses, Atterberg limits, moisture content, pH, minimum resistivity, and consolidation testing, tailored to the specific soil type and engineering properties encountered. To assess subgrade support conditions for pavement design, Dynamic Cone Penetrometer (DCP) testing will be conducted at each boring location. These comprehensive measures aim to gather essential data and insights for the successful execution and design of the project.

3. Is there any increase of impervious surface? If so, what is the area?

This project will not result in an increase in impervious surface.

4. Describe how storm water is currently treated on the site?

Stormwater infrastructure in the City of Spokane includes separate storm sewers and combined stormwater and wastewater systems. Much of the combined stormwater and wastewater system is located south of the Spokane River. Combined systems are treated at the City's water reclamation facility prior to discharge into the Spokane River. Stormwater infrastructure in Spokane County includes combined stormwater and wastewater sewer systems which carry stormwater to Spokane County's water reclamation facilities.

5. How will storm water be treated on this site during construction and after the project is complete?

The geotechnical contractor will prepare a Temporary Erosion and Sediment Control (TESC) Plan and identify best management practices (BMPs) to manage stormwater. The amount of stormwater runoff would not change during operation of the project because the project would be located within existing roadway right-of-way and areas associated with existing impervious surfaces.

6. Are there any underground storage tanks present or to be installed? Include details of such tanks.

The geotechnical explorations will occur within the operational right-of-way, where there are no underground storage tanks (USTs). While there may be USTs present on adjacent parcels, we do not anticipate the boring will impact those USTs. The project does not include the installation of any underground storage tanks.

7. Will there be any liquid or solid waste generated? If so how will it be disposed of?

No liquid or solid waste would be generated by the project.

8. What is the depth of excavation?

The borings will extend to a maximum depth of 25 feet.

9. Are there any wells in the area that may provide direct routes for contaminants to access the aquifer and how close are they to the project?

There are no known wells in the project area.

10. Are there any hazardous waste sites in the project area, especially if the waste site has an underground plume with monitoring wells that may be disturbed? Include details.

There are no hazardous waste sites in the project area with an underground plume with monitoring wells that would be disturbed. Please refer to Attachment B for the Hazmat Site Figures.

Parametrix reviewed an environmental database search and identified and screened sites within the Division Street BRT corridor that have known or suspected conditions that could impact the project. The majority of sites were found to have low potential risk and no likely impact on the project. Several sites were identified as having moderate to high potential risk.

Before geotechnical investigations begin, the contractor will prepare a contaminated media management plan (CMMP) to adhere to during boring activities. The depth to groundwater is approximately 100 feet or more below ground surface for the majority of the corridor. Groundwater is much shallower near the Spokane River (within 20 to 50 feet below ground surface); however, this portion of the project is outside of the Spokane County Aquifer Protection Area (APA) and the Wellhead protection area. Additionally, the borings will be drilled and sealed in accordance with Washington State Department of Ecology well drilling procedures; therefore no impacts to groundwater are anticipated

11. Are there any deep pilings that may provide access to the aquifer?

There are no pilings associated with the project.

12. Are Best Management Practices planned to address any possible risks or concerns?

The SWPPP would identify BMPs to address stormwater during geotechnical investigations. Project contractors would adhere to a CMMP if contaminated soil is encountered during the project.

13. Is there any other information that could be helpful in determining if this project may have an effect on the aquifer?

At this time, there is no known additional information associated with potential effects on the aquifer.

14. Does this Project include any improvements that may be beneficial to the aquifer, such as improvements to the wastewater treatment plan?

This project does not propose any improvements that could be beneficial to the aquifer such as enhancements to the wastewater treatment plan.

The EPA Sole Source Aquifer Program may request additional information if impacts to the aquifer are questionable after this information is submitted for review.